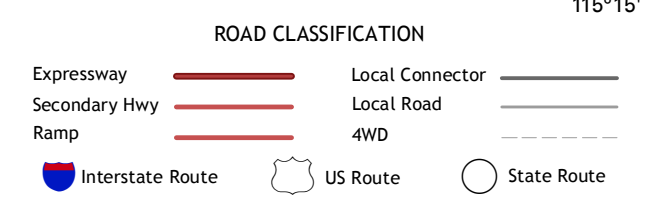
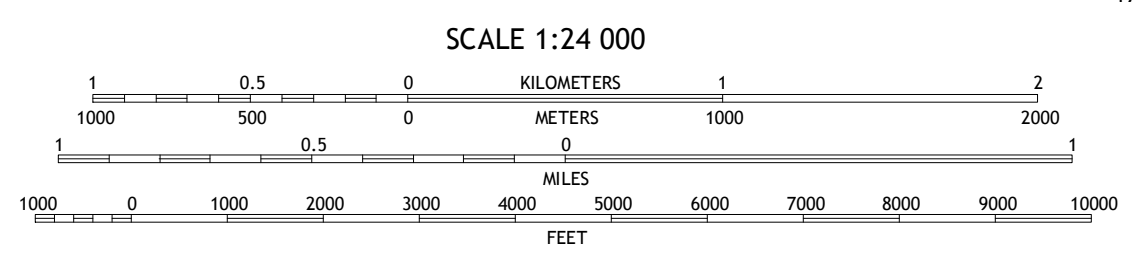
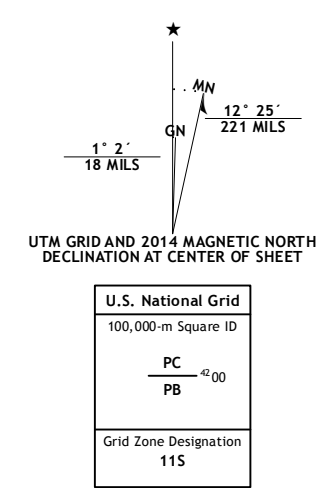


Produced by the United States Geological Survey
North American Datum of 1983 (NAD83)
World Geodetic System of 1984 (WGS84). Projection and 1 000-meter grid: Universal Transverse Mercator, Zone 11S
10 000-foot ticks: Nevada Coordinate System of 1983 (east zone)
This map is not a legal document. Boundaries may be generalized for this map scale. Private lands within government reservations may not be shown. Obtain permission before entering private lands.
Imagery: NAIIP, August 2013 - September 2013
Roads: HERE, ©2013
Names: HERE, ©2013
Hydrography: National Hydrography Dataset, 2013
Contours: National Elevation Dataset, 2004
Boundaries: Multiple sources; see metadata file 1972 - 2014
Public Land Survey System: BLM, 2011



CONTOUR INTERVAL 20 FEET
NORTH AMERICAN VERTICAL DATUM OF 1988
This map was produced to conform with the National Geospatial Program US Topo Product Standard, 2011. A metadata file associated with this product is draft version 0.6.18

ADJOINING QUADRANGLES

1	2	3
4	5	6
7	8	

1 Water Gap West
2 Water Gap East
3 Timber Mountain Pass West
4 Murphy Gap NW
5 Oreamna Spring
6 Murphy Gap
7 Murphy Gap SE
8 Seaman Wash