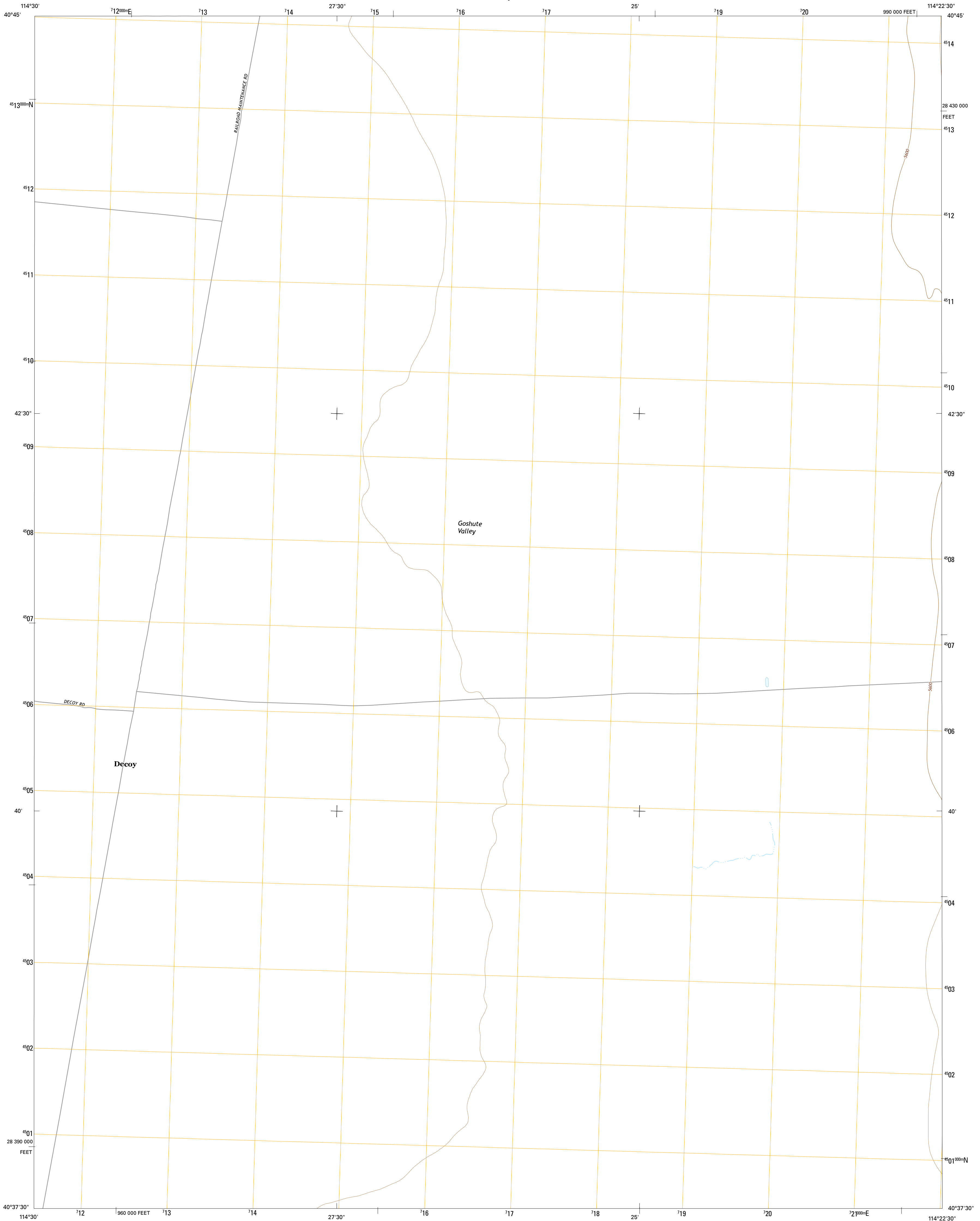




U.S. DEPARTMENT OF THE INTERIOR
U.S. GEOLOGICAL SURVEY



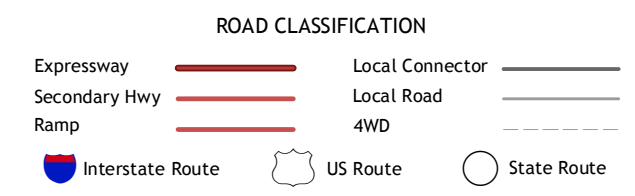
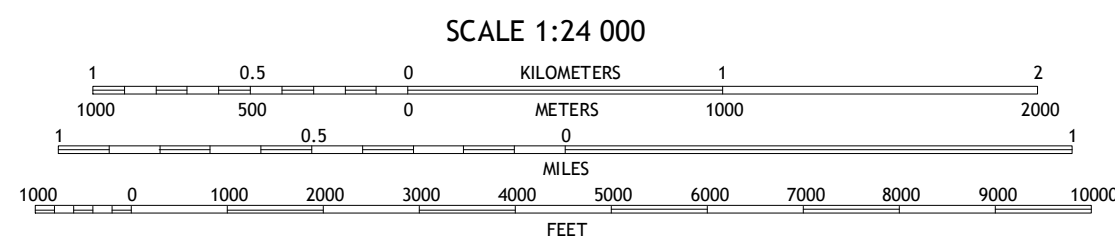
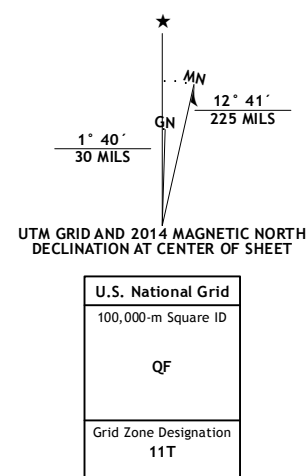
DECOY QUADRANGLE
NEVADA-ELKO CO.
7.5-MINUTE SERIES



Produced by the United States Geological Survey
North American Datum of 1983 (NAD83)
World Geodetic System of 1984 (WGS84). Projection and
1 000-meter grid: Universal Transverse Mercator, Zone 11T
10 000-foot ticks: Nevada Coordinate System of 1983 (east zone)

This map is not a legal document. Boundaries may be
generalized for this map scale. Private lands within government
reservations may not be shown. Obtain permission before
entering private lands.

Imagery:.....NAIP, August 2013
Roads:.....HERE, 62013
Names:.....GNIS, 2013
Hydrography:.....National Hydrography Dataset, 2013
Contours:.....National Elevation Dataset, 2002
Boundaries:.....Multiple sources; see metadata file 1972-2014
Public Land Survey System:.....BLM, 2011



1	2	3
4	5	6
7	8	9

ADJOINING QUADRANGLES

1 Independence Valley SE
2 Shafter
3 West Morris Basin
4 Flowery Lake
5 Morgan Pass
6 Dolly Varden
7 Decoy SW
8 Lion Spring

DECOY, NV
2014