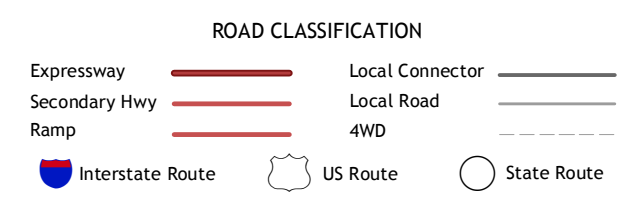
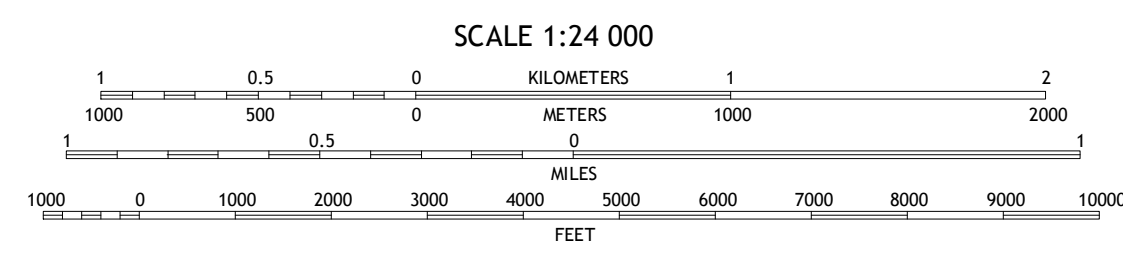
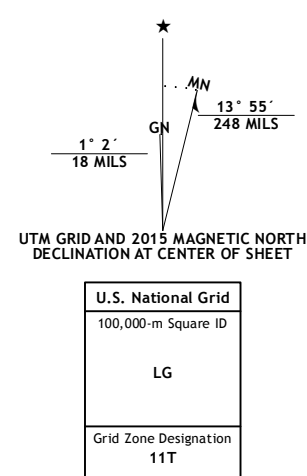


**Produced by the United States Geological Survey**  
North American Datum of 1983 (NAD83)  
World Geodetic System of 1984 (WGS84), Projection and  
1 000-meter grid: Universal Transverse Mercator, Zone 11T  
10 000-foot ticks: Nevada Coordinate System of 1983 (west  
zone)  
This map is not a legal document. Boundaries may be  
generalized for this map scale. Private lands within government  
reservations may not be shown. Obtain permission before  
entering private lands.  
Imagery:.....NMAP, July 2013  
Roads:.....HERE, ©2013  
Names:.....GNIS, 2013  
Hydrography:.....National Hydrography Dataset, 2013  
Contours:.....National Elevation Dataset, 2001  
Boundaries:.....Multiple sources; see metadata file 1972 - 2014  
Public Land Survey System:.....BLM, 2011



1	2	3
4	5	6
7	8	9

1 Vicksburg Canyon  
2 Denio Summit  
3 Shyster Butte  
4 Duffer Peak  
5 Blisk Creek Reservoir  
6 Bishop Peak  
7 Dyer Canyon  
8 Quinn River Crossing

ADJOINING QUADRANGLES