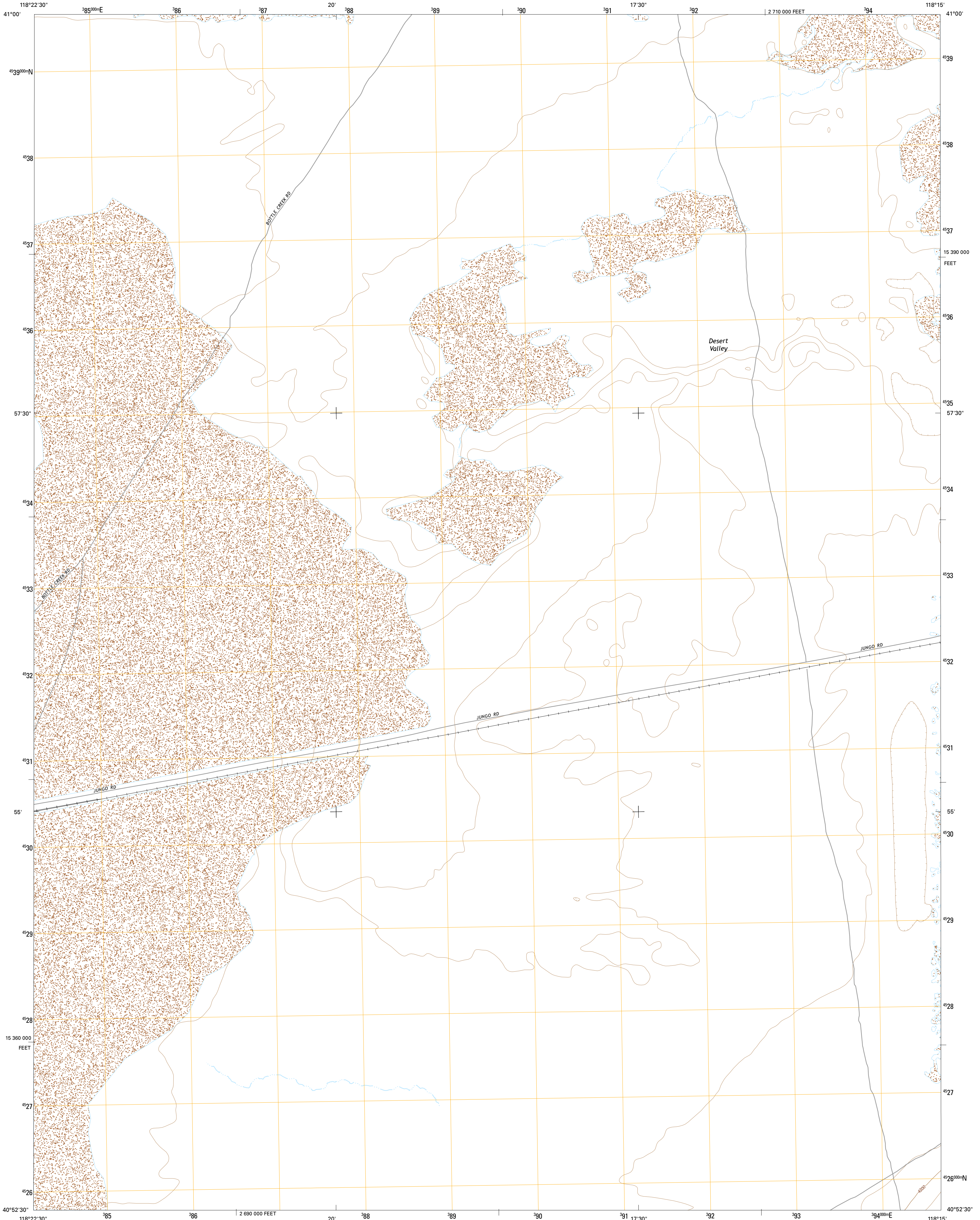




U.S. DEPARTMENT OF THE INTERIOR  
U.S. GEOLOGICAL SURVEY



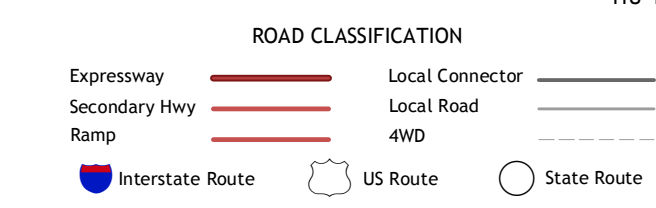
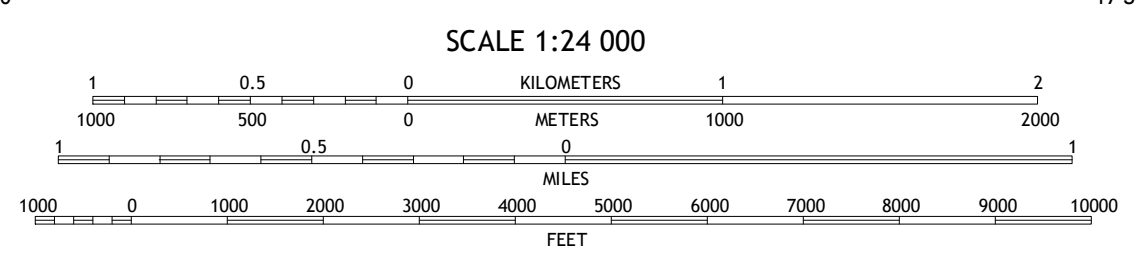
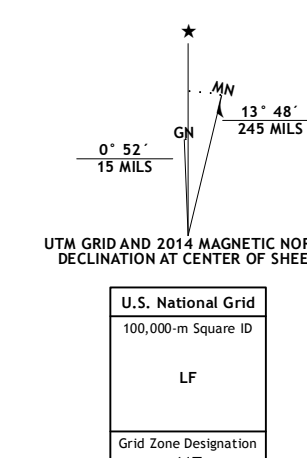
JUNGO NE QUADRANGLE  
NEVADA-HUMBOLDT CO.  
7.5-MINUTE SERIES



**Produced by the United States Geological Survey**  
 North American Datum of 1983 (NAD83)  
 World Geodetic System of 1984 (WGS84), Projection and  
 1 000-meter grid: Universal Transverse Mercator, Zone 11T  
 10 000-foot ticks: Nevada Coordinate System of 1983 (west zone)

This map is not a legal document. Boundaries may be  
 generalized for this map scale. Private lands within government  
 reservations may not be shown. Obtain permission before  
 entering private lands.

Imagery.....NAIP, July 2013  
 Roads.....HERE, ©2013  
 Names.....GNIS, 2013  
 Hydrography.....National Hydrography Dataset, 2013  
 Contours.....National Elevation Dataset, 2001  
 Boundaries.....Multiple sources; see metadata file 1972-2014  
 Public Land Survey System.....BLM, 2011



1	2	3	1 Donna Schee Spring
4	5	2 Donna Schee Peak	
6	7	3 Lay Waterhole	
	8	4 Jungo	
		5 Gaskett	
		6 Long Canyon	
		7 Alpha Mountain	
		8 Woody Canyon	

ADJOINING QUADRANGLES

JUNGO NE, NV  
2014