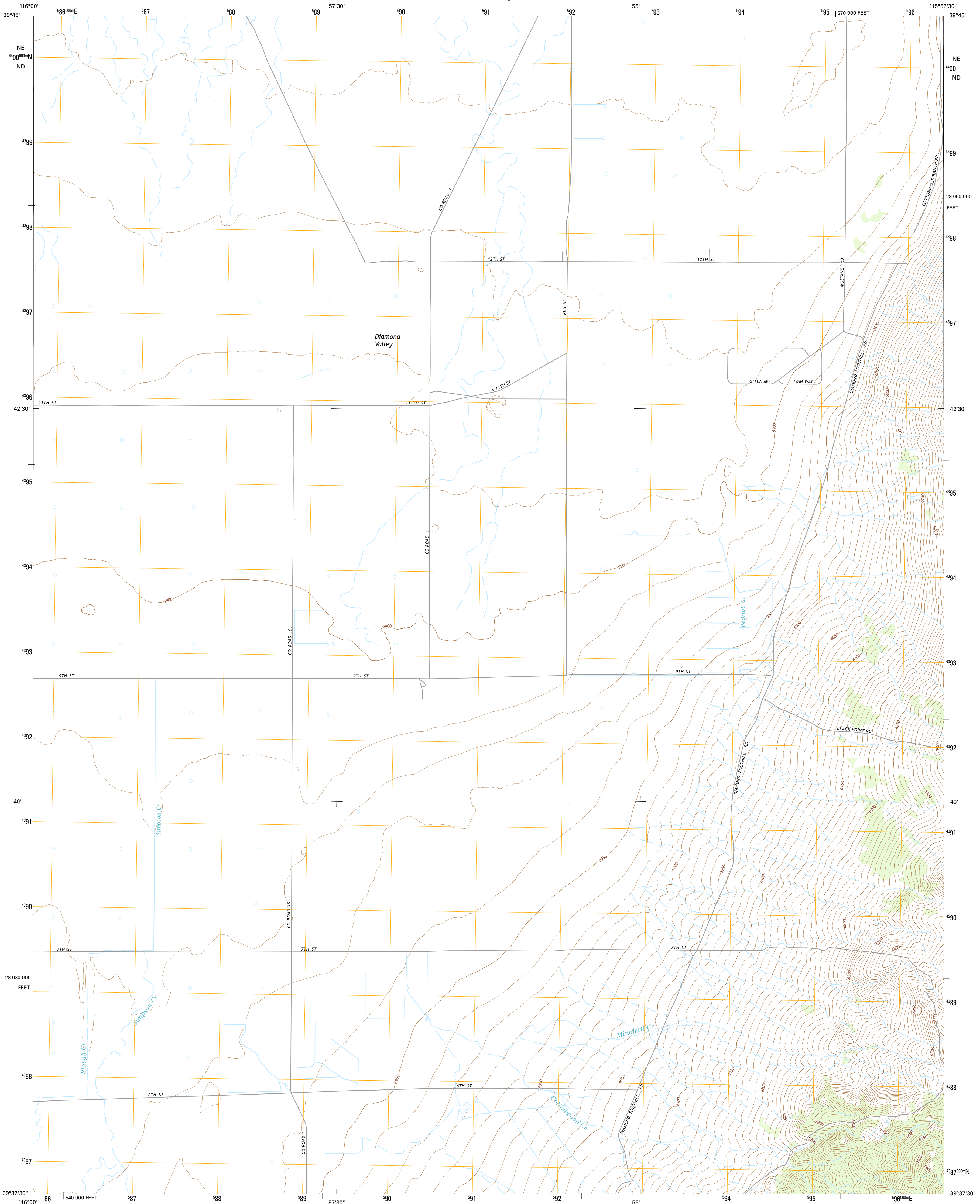




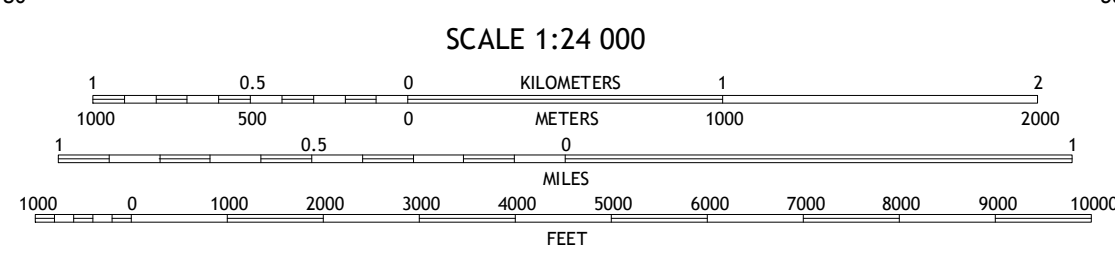
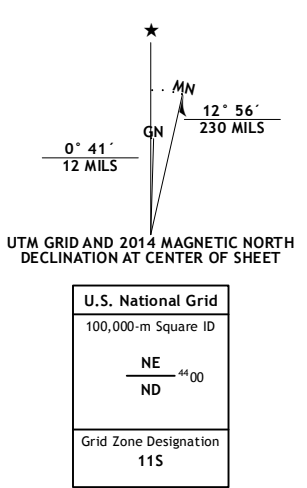
U.S. DEPARTMENT OF THE INTERIOR
U.S. GEOLOGICAL SURVEY



NORTH OF EUREKA QUADRANGLE
NEVADA-EUREKA CO.
7.5-MINUTE SERIES



Produced by the United States Geological Survey
 North American Datum of 1983 (NAD83)
 North American Datum of 1983 (NAD83)
 World Geodetic System of 1984 (WGS84). Projection and
 1 000-meter grid: Universal Transverse Mercator, Zone 11S
 10 000-foot ticks: Nevada Coordinate System of 1983 (east zone)
 This map is not a legal document. Boundaries may be
 generalized for this map scale. Private lands within government
 reservations may not be shown. Obtain permission before
 entering private lands.
 Imagery.....NAIP, August 2013
 Roads.....HERE, ©2013
 Names.....GNIS, 2013
 Hydrography.....National Hydrography Dataset, 2013
 Contours.....National Elevation Dataset, 2001
 Boundaries.....Multiple sources; see metadata file 1972 - 2014
 Public Land Survey System.....BLM, 2011



ROAD CLASSIFICATION

Expressway
 Secondary Hwy
 Ramp
 Interstate Route
 Local Connector
 Local Road
 4WD
 US Route
 State Route

1	2	3
4	5	6
7	8	

ADJOINING QUADRANGLES

1 Tule Dam Spring
 2 West of Christina Peak
 3 Christina Peak
 4 Whistler Mountain
 5 Rattlesnake Mountain
 6 Devon Peak
 7 Eureka
 8 Diamond Peak

NORTH OF EUREKA, NV
2014