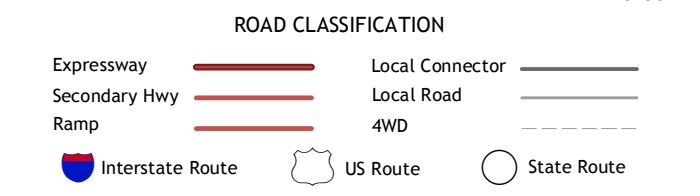
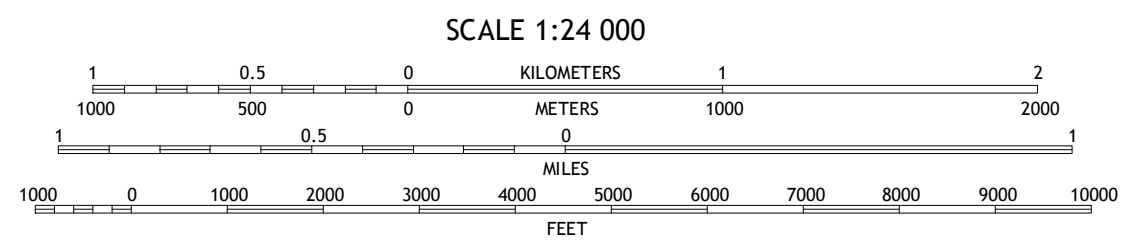
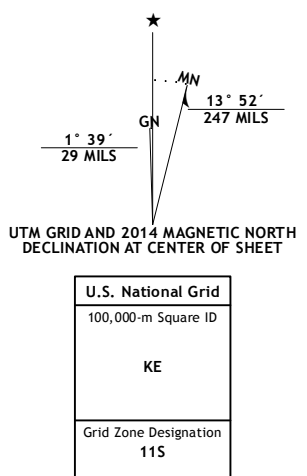




**Produced by the United States Geological Survey**  
 North American Datum of 1983 (NAD83)  
 World Geodetic System of 1984 (WGS84). Projection and  
 1 000-meter grid: Universal Transverse Mercator, Zone 11S  
 10 000-foot ticks: Nevada Coordinate System of 1983 (west  
 zone)  
 This map is not a legal document. Boundaries may be  
 generalized for this map scale. Private lands within government  
 reservations may not be shown. Obtain permission before  
 entering private lands.  
 Imagery:.....NAIP, July 2013  
 Roads:.....HERE, ©2013  
 Names:.....GNIS, 2013  
 Hydrography:.....National Hydrography Dataset, 2013  
 Contours:.....National Elevation Dataset, 2001  
 Boundaries:.....Multiple sources; see metadata file 1972 - 2014  
 Public Land Survey System:.....BLM, 2011



1	2	3
4	5	6
7	8	

ADJOINING QUADRANGLES

- 1 Pyramid SW
- 2 Pyramid SE
- 3 Dove Creek
- 4 Title Peak
- 5 Nixon NW
- 6 Fraser Flat
- 7 Moses Rock
- 8 Pah-Rah Mountain