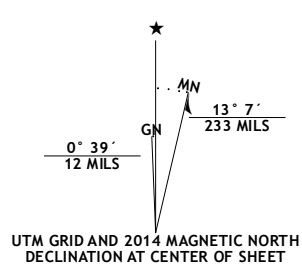


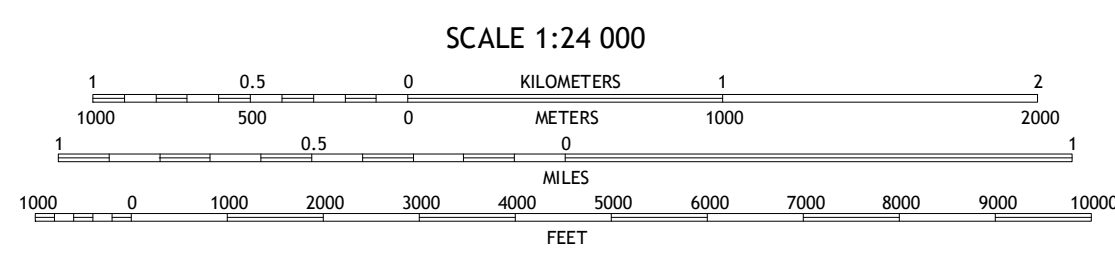
Produced by the United States Geological Survey
North American Datum of 1983 (NAD83)
World Geodetic System of 1984 (WGS84). Projection and
1 000-meter grid: Universal Transverse Mercator, Zone 11S
10 000-foot ticks: Nevada Coordinate System of 1983 (west
zone)

This map is not a legal document. Boundaries may be
generalized for this map scale. Private lands within government
reservations may not be shown. Obtain permission before
entering private lands.

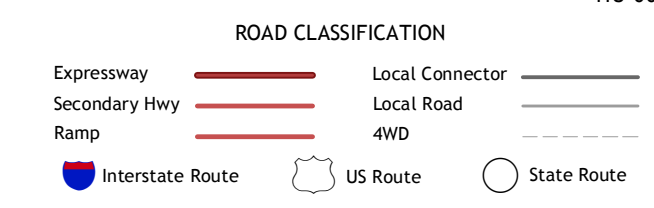
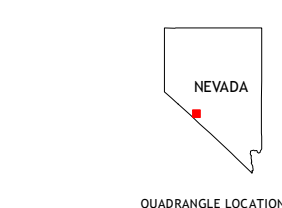
Imagery.....N.A.I.P., October 2013
Roads.....HERE, ©2013
Names.....GNIS, 2013
Hydrography.....National Hydrography Dataset, 2013
Contours.....National Elevation Dataset, 2003
Boundaries.....Multiple sources; see metadata file 1972 - 2014
Public Land Survey System.....BLM, 2011



U.S. National Grid 100,000-m Square ID
MC
MB
Grid Zone Designation 11S



CONTOUR INTERVAL 40 FEET
NORTH AMERICAN VERTICAL DATUM OF 1988
This map was produced to conform with the
National Geospatial Program US Topo Product Standard, 2011.
A metadata file associated with this product is draft version 0.6.18



1	2	3	1 Miller Mountain
4	5	2 Columbus	2 Columbus
6	7	3 Coaldale	3 Coaldale
		4 Volcanic Hills West	4 Volcanic Hills West
		5 Rhyolite Ridge NW	5 Rhyolite Ridge NW
		6 Davis Mountain	6 Davis Mountain
		7 East of Davis Mountain	7 East of Davis Mountain
		8 Rhyolite Ridge SW	8 Rhyolite Ridge SW