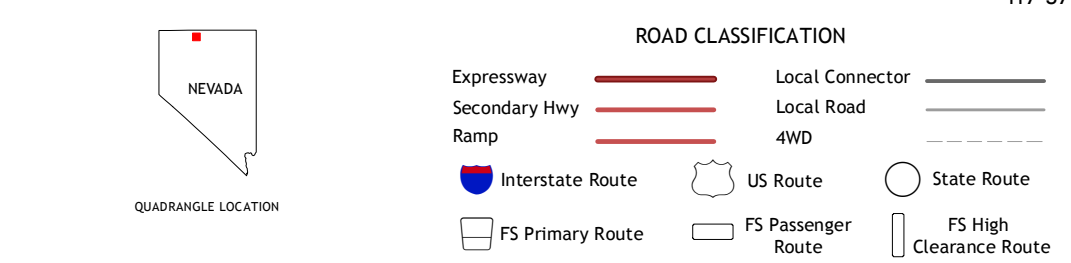
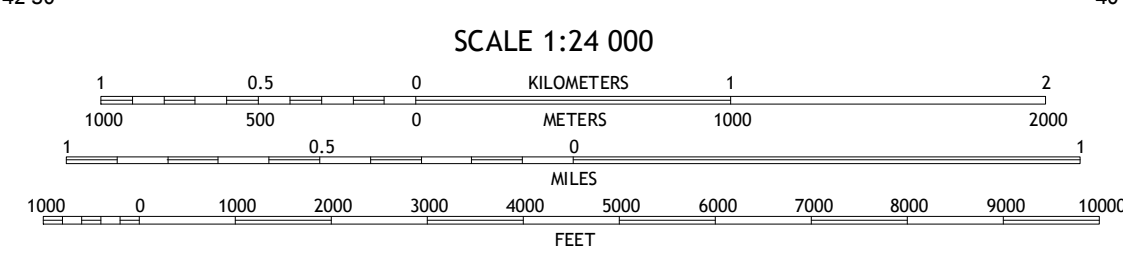
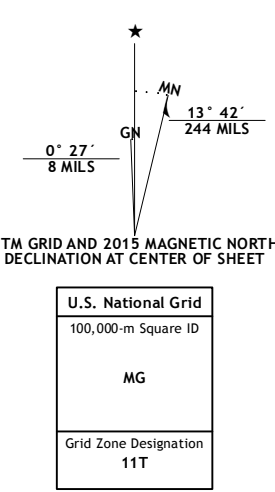


Produced by the United States Geological Survey
North American Datum of 1983 (NAD83)
World Geodetic System of 1984 (WGS84) Projection and
1 000-meter grid: Universal Transverse Mercator, Zone 11T
10 000-foot ticks: Nevada Coordinate System of 1983 (west zone)

This map is not a legal document. Boundaries may be generalized for this map scale. Private lands within government reservations may not be shown. Obtain permission before entering private lands.

Imagery:.....N.A.P., July 2013
Roads:.....HERE, 62013
Roads within US Forest Service Lands:.....FS Topo Data with limited Forest Service updates, 2013
Names:.....GNIS, 2013
Hydrography:.....National Hydrography Dataset, 2013
Contours:.....National Elevation Dataset, 1999
Boundaries:.....Multiple sources; see metadata file 1972_2014
Public Land Survey System:.....BLM, 2011



1	2	3
4	5	6
7	8	

ADJACENT QUADRANGLES

- Hoppin Peaks
- South of McDermitt
- Buckskin Mountain
- Willow Creek Ranch
- Hinkey Summit
- Orovada
- Santa Rosa Peak
- Mullinix Creek