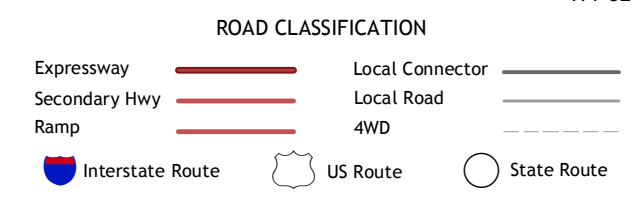
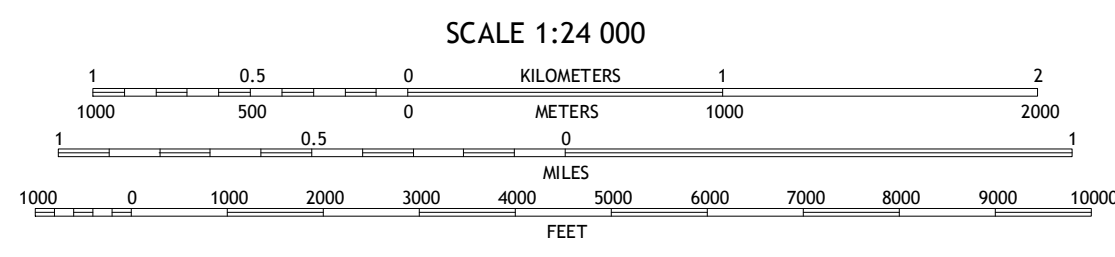
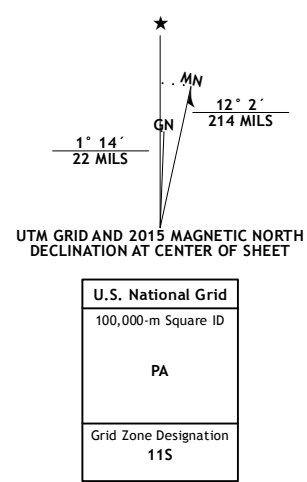


Produced by the United States Geological Survey
North American Datum of 1983 (NAD83)
World Geodetic System of 1984 (WGS84). Projection and
1 000-meter grid: Universal Transverse Mercator, Zone 11S
10 000-foot ticks: Nevada Coordinate System of 1983 (east zone)

This map is not a legal document. Boundaries may be
generalized for this map scale. Private lands within government
reservations may not be shown. Obtain permission before
entering private lands.

Imagery.....NAIP, September 2013
Roads.....HERE, ©2013
Names.....GNIS, 2013
Hydrography.....National Hydrography Dataset, 2013
Contours.....National Elevation Dataset, 2001
Boundaries.....Multiple sources; see metadata file 1972_2014
Public Land Survey System.....BLM, 2011



1	2	3	1 Lower Pahrangat Lake SE
2	3	4	2 Pahrangat Wash
3	4	5	3 Kane Springs Valley
4	5	6	4 Mule Deer Ridge NE
5	6	7	5 Wildcat Wash NE
6	7	8	6 Mule Deer Ridge SE
7	8		7 Wildcat Wash SW
8			8 Wildcat Wash SE