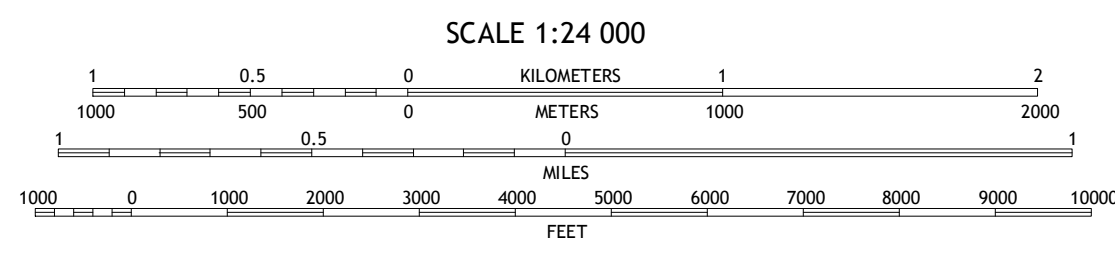
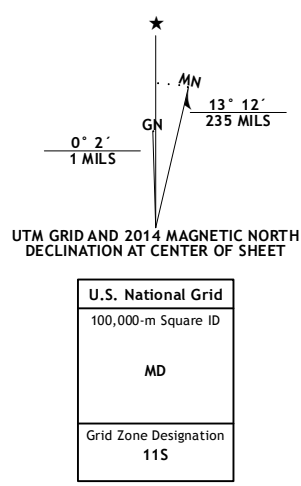


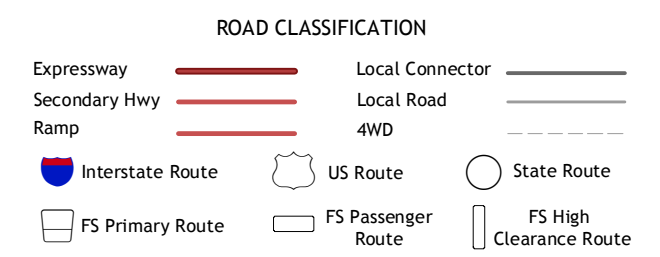
Produced by the United States Geological Survey North American Datum of 1983 (NAD83) World Geodetic System of 1984 (WGS84) Projection and 1 000-meter grid: Universal Transverse Mercator, Zone 11S 10 000-foot ticks: Nevada Coordinate System of 1983 (central zone)

This map is not a legal document. Boundaries may be generalized for this map scale. Private lands within government reservations may not be shown. Obtain permission before entering private lands.

Imagery.....NAIP, August 2013 Roads.....HERE, ©2013 Roads within US Forest Service Lands.....FSTopo Data with limited Forest Service updates, 2013 Names.....GNIS, 2013 Hydrography.....National Hydrography Dataset, 2013 Contours.....National Elevation Dataset, 1999 Boundaries.....Multiple sources; see metadata file 1972-2014 Public Land Survey System.....BLM, 2011



CONTOUR INTERVAL 40 FEET NORTH AMERICAN VERTICAL DATUM OF 1988 This map was produced to conform with the National Geospatial Program US Topo Product Standard, 2011. A metadata file associated with this product is draft version 0.6.18



Check with local Forest Service unit for current travel conditions and restrictions.

Table of adjoining quadrangles: 1 Vigus Butte NW, 2 Vigus Butte NE, 3 Mount Callaghan, 4 Vigus Butte, 5 Barton Spring, 6 West of Austin, 7 Austin, 8 Simpson Park Canyon