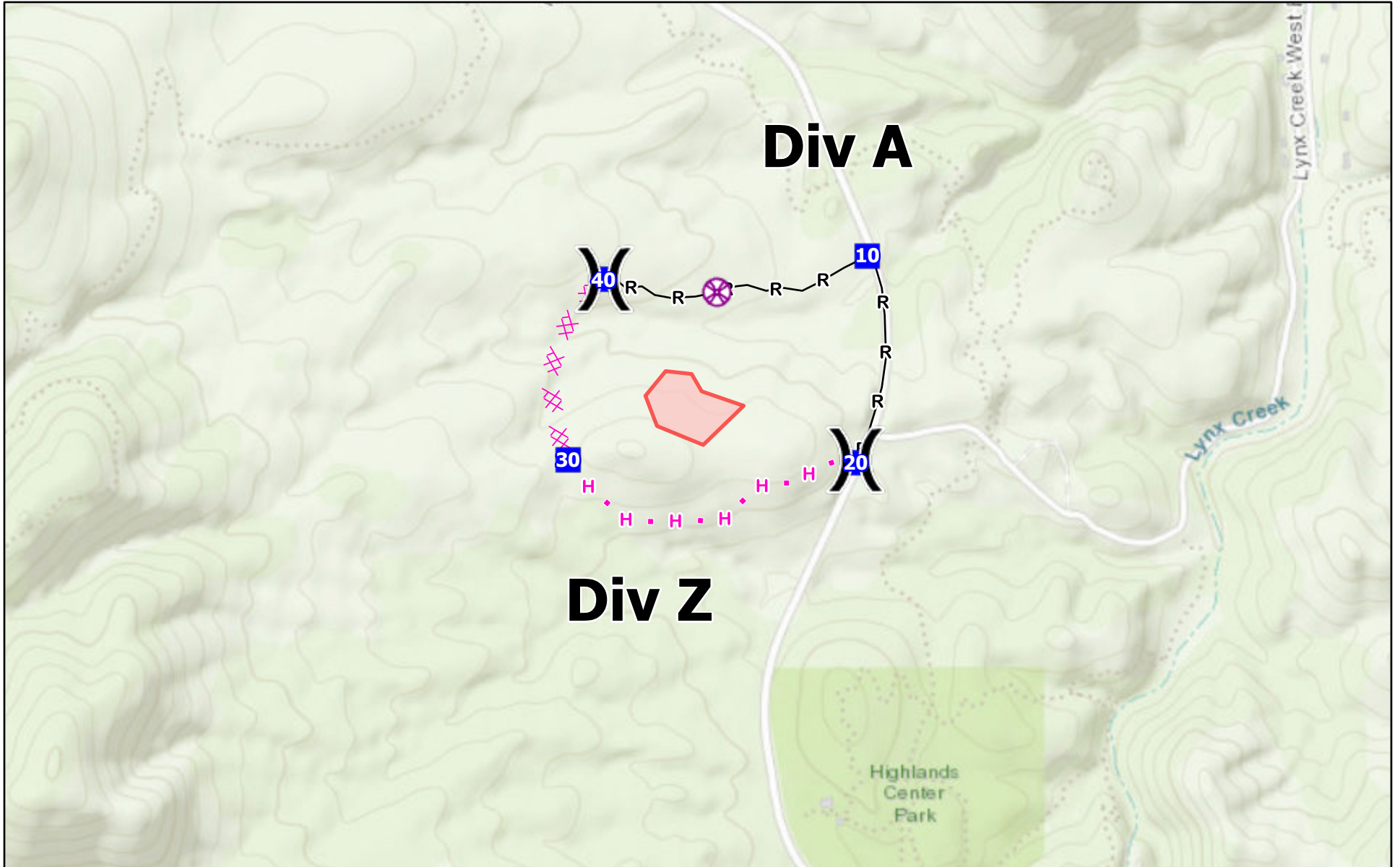


# UAS Demo Map



2/6/2025

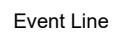
- Label Point
- Event Point
- ⊗ UAS Launch and Recovery



Division Break



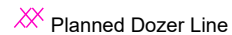
Drop Point



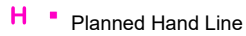
Event Line



Completed Road as Line

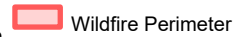


Planned Dozer Line



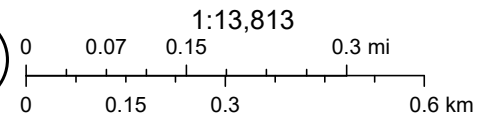
Planned Hand Line

Event Polygon



Wildfire Perimeter

World Hillshade



Coconino County, County of Yavapai, Bureau of Land Management, Esri, HERE, Garmin, INCREMENT P, USGS, METI/NASA, EPA, USDA, Esri,