


Tonto National Forest – Fire Field Maps Briefing Guide



ArcGIS Field Maps

Group:

SW Tonto NF – IA Map:



SW Tonto NF - IA Map
 Owner: [fwilliams_nifc](#)
 Created: Apr 28, 2020 Last updated: Jan 21, 2022 Viewable by: Group members

Field Maps:

2024 Tonto NF IA Field Map:



2024 Tonto NF IA Field Map
 Web Map
 2024 Tonto National Forest Initial Attack Map for all Stat Fire Incidents. Personnel can add fire related features like hazards, completed line, fire perimeter, etc. and can determine whether values may be at risk by turning on additional layers.
 Created: May 13, 2020 Updated: Jan 12, 2024 View count: 11,589

Incident data collection map that includes National Operational data layers and Tonto Specific Reference layers.

Editable data:

- **Event Data (NIFS)** – National Operational data layers for collecting Incident Specific Features.
- **Structure Triage (NIFS)** – National Dataset Structure Assessments
- **Tonto Fire Prevention Signs** – This layer is for Tonto Prevention Signs and Group members have full edit access. Includes general Fire Prevention Sign data with fields for Fire Restriction Sign Status as well as Photos.

Non-Editable Tonto Specific Reference data:

- Initial Attack Reference Layers, Transportation Layers, Values at Risk Layers, Avoidance Layers, Range Layers, Hazards Layers, Boundary Layers, Township/Range, Ownership, Topo Basemap, etc.

BASIC 2024 Tonto NF IA Field Map:



BASIC 2024 Tonto NF IA Field Map
 Web Map
 BASIC 2024 Tonto National Forest Initial Attack Field Map for all Stat Fire Incidents. This map has Basic Fire Information, no additional Tonto Reference Features. Only Fire related features like hazards, completed line, Fire perimeter, etc.
 Created: Jul 25, 2023 Updated: Jan 10, 2024 View count: 550

Incident data collection map that includes National Operational data layers.

Editable data:

- **Event Data (NIFS)** – National Operational data layers for collecting Incident Specific Features.
- **Structure Triage (NIFS)** – National Dataset Structure Assessments

[TRAINING 2023 Tonto NF IA Field Map:](#)

	<p>TRAINING 2024 Tonto NF IA Field Map</p> <p><input checked="" type="checkbox"/> Web Map</p> <p>TRAINING 2024 Tonto National Forest Initial Attack Field Map intended for training and familiarization of the Field Maps mobile app and collecting Fire related features using the hosted Training NIFS.</p> <p>Created: Jan 26, 2021 Updated: Jan 10, 2024 View count: 2,402</p>
--	---

Training data collection map that includes National Training Operational data layers. Used for Training purposes.

Editable Data:

- **Event Data (Training NIFS)** – National Training Operational data layers.
- **Structure Triage (Training NIFS)** – National Training Dataset Structure Assessments

[Tonto NF Fuels Field Map:](#)

	<p>Tonto NF Fuels Field Map</p> <p><input checked="" type="checkbox"/> Web Map</p> <p>Tonto National Forest Fuels Map for Fuels Projects. Personnel can add fuels related features like Prescribed Fire Areas, Fuels Treatments, etc. and can determine other risks by turning on additional layers.</p> <p>Created: Jan 9, 2023 Updated: Jan 12, 2024 View count: 967</p>
--	---

Data collection map that includes Tonto Fuels data layers and Tonto Specific Reference layers.

Editable data:

- **Event Data (Fuels NIFS)** – National Operational Fuels data layers for collecting Fuels Specific Features.
- **Tonto Fuels Projects** – This layer is for Fuels Projects on the Forest. Recent and Projected Projects.
- **Tonto Fire Prevention Signs** – This layer is for Tonto Prevention Signs and Group members have full edit access. Includes general Fire Prevention Sign data with fields for Fire Restriction Sign Status as well as Photos.

Non-Editable Tonto Specific Reference data:

- Initial Attack Reference Layers, Transportation Layers, Values at Risk Layers, Avoidance Layers, Range Layers, Hazards Layers, Boundary Layers, Township/Range, Ownership, Topo Basemap, etc.



[Tonto NF Current Wildfire Activity Map:](#)

	<p>Tonto NF Current Wildfire Activity Map</p> <p><input checked="" type="checkbox"/> Web Map</p> <p>This map contains Live data for Situational Awareness. It contains US wildfire locations (active/recent) and other sources of information related to wildfires.</p> <p>Created: Jan 27, 2022 Updated: Jan 13, 2024 View count: 1,509</p>
--	---

Situational Awareness map that includes Live/Dynamic data layers from Dispatch, Weather Service, etc. This map does not have any editable data and can only be viewed while online (WiFi or Cellular).



Dashboards and Applications:

Tonto Fire Dashboard:

 <p>Tonto National Forest Fire Dashboard</p>	<p>Tonto Fire Dashboard</p> <p>Web Experience</p> <p>Local wildfire information for the Tonto National Forest and neighbors.</p> <p>Created: Mar 9, 2023 Updated: Jan 13, 2024 View count: 1,791</p> <p>bdugan_nifc</p>	
---	---	---

Dashboard viewable on web browser with Tonto Fire Summary data and relevant Fire Situational Awareness web sites. Best if used on desktop web browser but can be used on Mobile Devices

Tonto Fire Prevention Sign App:

 <p>Tonto National Forest Fire Prevention Sign App</p>	<p>Tonto Fire Prevention Sign App</p> <p>Instant App</p> <p>The app contains information for Tonto Fire Prevention Signs.</p> <p>Created: Mar 9, 2023 Updated: Mar 16, 2023 View count: 409</p> <p>bdugan_nifc</p>	
---	--	---

Application for Tonto Fire Prevention Signs. Contains Information and Pictures including current Restriction Sign Status. Only attribute data of existing sign features can be edited in this App. Use the 2024 Tonto NF IA Field Map for full Tonto Fire Prevention Sign editing including adding new prevention signs and editing/adding sign photos.