







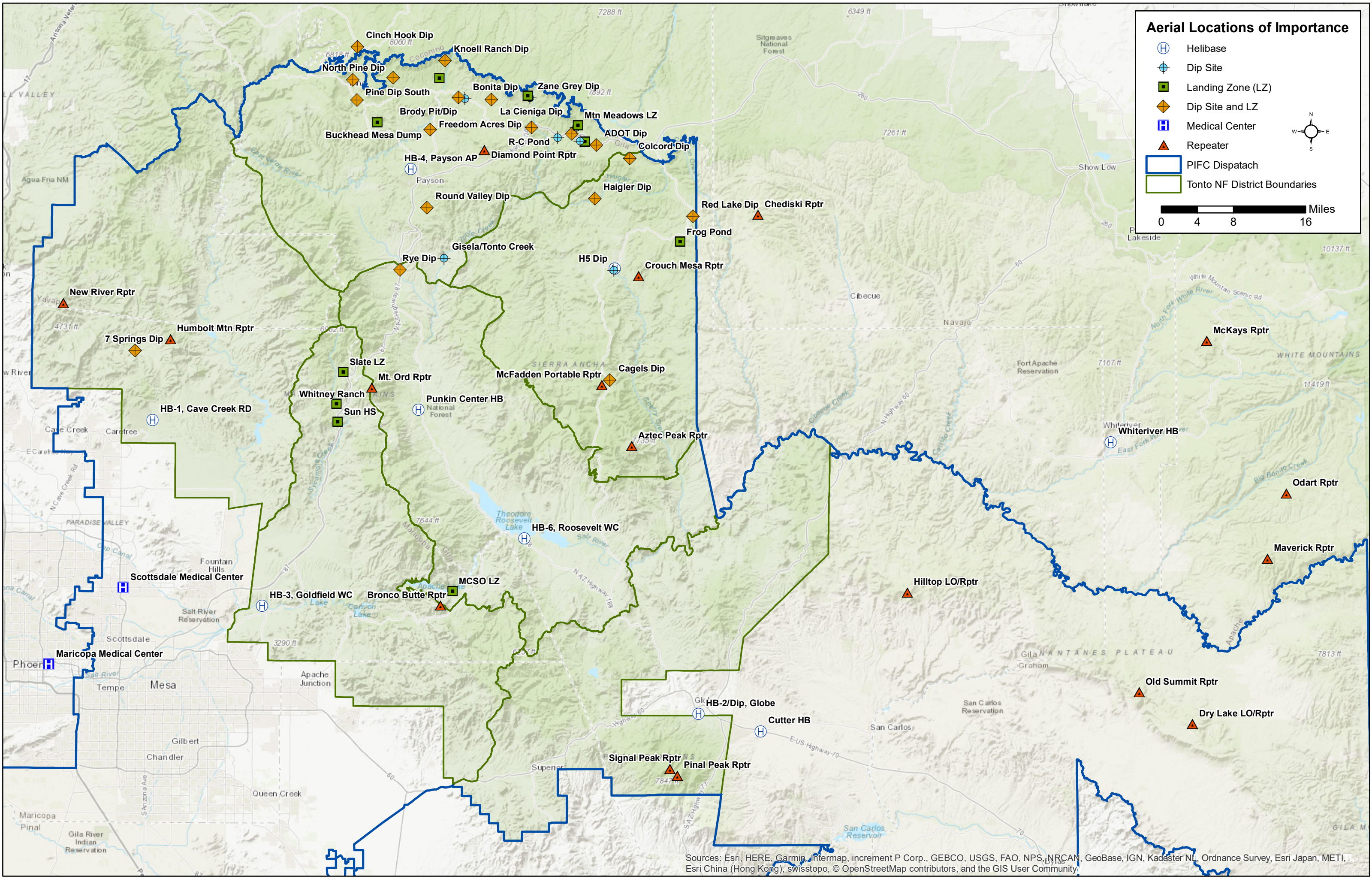

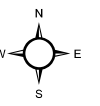


Aerial Locations of Importance

-  Helibase
-  Dip Site
-  Landing Zone (LZ)
-  Dip Site and LZ
-  Medical Center
-  Repeater
-  PIFC Dispatch
-  Tonto NF District Boundaries



Sources: Esri, HERE, Garmin, Intermap, increment P Corp., GEBCO, USGS, FAO, NPS, NRCAN, GeoBase, IGN, Kadaster NL, Ordnance Survey, Esri Japan, METI, Esri China (Hong Kong), swisstopo, © OpenStreetMap contributors, and the GIS User Community.