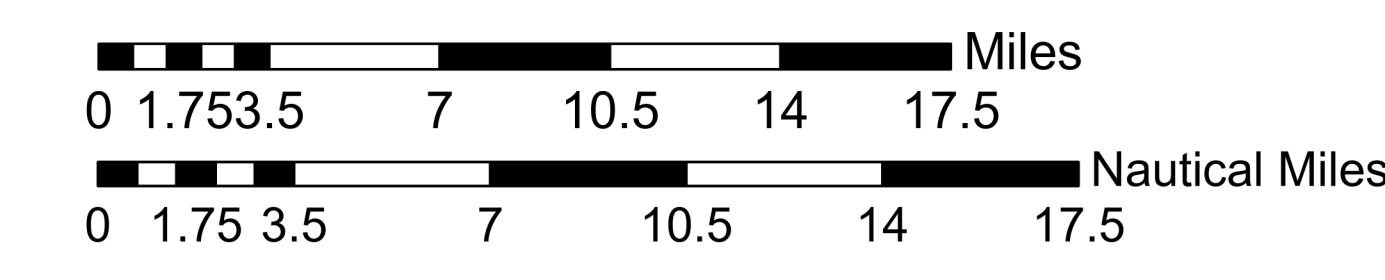

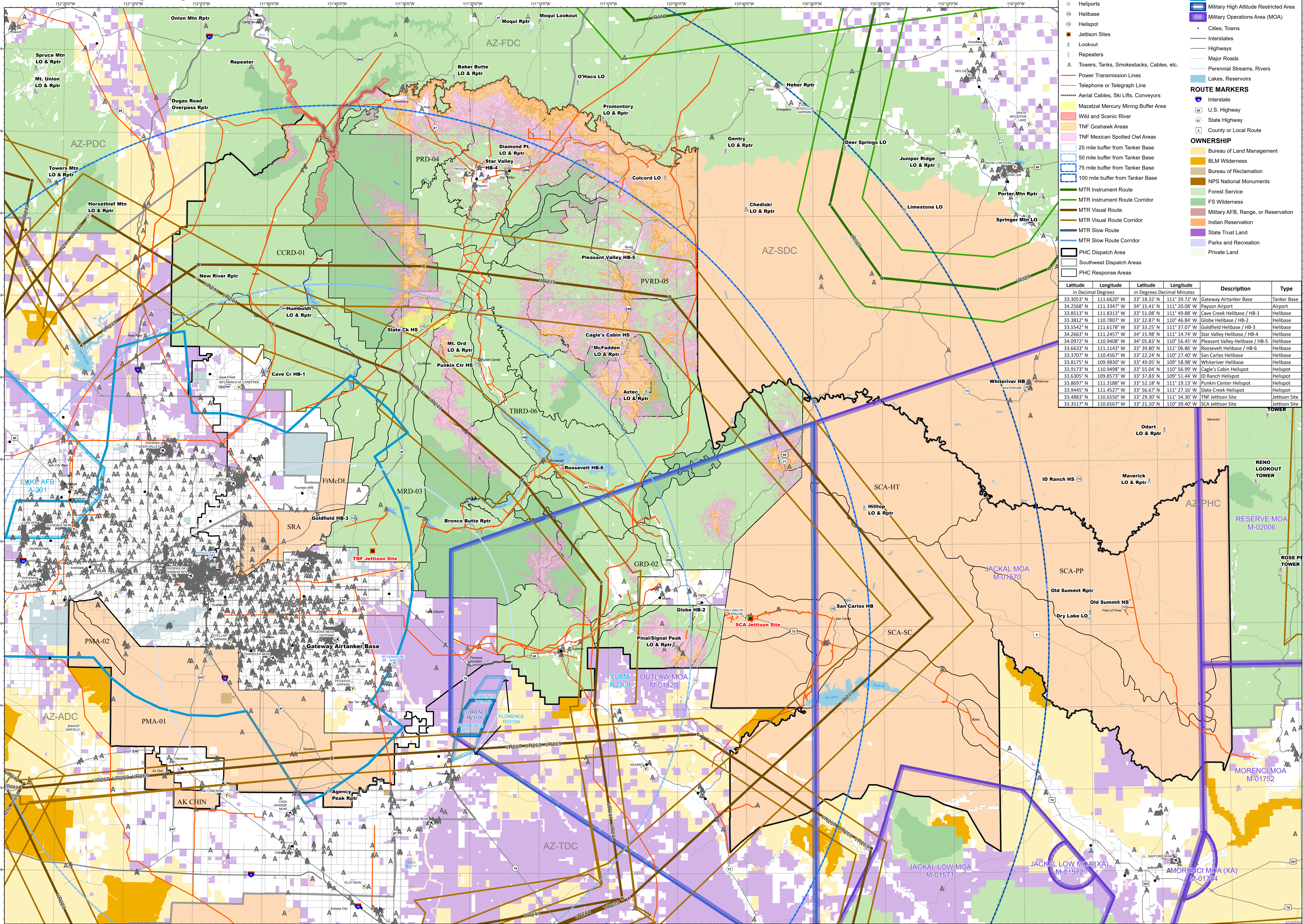


Flight Hazard and Aerial Avoidance Map 2024

Phoenix Interagency Fire Center



1:250,000



- Airport, Class A
- Airport, Class D
- Tanker Base
- Heliports
- Helibase
- Helispot
- Jettison Sites
- Repeaters
- Towers, Tanks, Smokestacks, Cables, etc.
- Power Transmission Lines
- Telephone or Telegraph Line
- Aerial Cables, Ski Lifts, Conveyors
- Mazatzal Mercury Mining Buffer Area
- Wild and Scenic River
- TNF Goshawk Areas
- TNF Mexican Spotted Owl Areas
- 25 mile buffer from Tanker Base
- 50 mile buffer from Tanker Base
- 75 mile buffer from Tanker Base
- 100 mile buffer from Tanker Base
- MTR Instrument Route
- MTR Instrument Route Corridor
- MTR Visual Route
- MTR Visual Route Corridor
- MTR Slow Route
- MTR Slow Route Corridor
- PHC Dispatch Area
- Southwest Dispatch Areas
- PHC Response Areas
- Class B Airspace
- Military Alert Area
- Military Restricted Area
- Military High Altitude Restricted Area
- Military Operations Area (MOA)
- Cities, Towns
- Interstates
- Highways
- Major Roads
- Perennial Streams, Rivers
- Lakes, Reservoirs

Latitude		Longitude		Latitude		Longitude		Description	Type
in Decimal Degrees		in Degrees Decimal Minutes		in Decimal Degrees		in Degrees Decimal Minutes			
33.30537° N	111.6620° W	33° 18.32' N	111° 39.72' W					Gateway Airtanker Base	Tanker Base
34.2568° N	111.3347° W	34° 15.41' N	111° 20.08' W					Payson Airport	Airport
33.8513° N	111.8313° W	33° 51.08' N	111° 49.88' W					Cave Creek Helibase / HB-1	Helibase
33.3812° N	110.7807° W	33° 22.87' N	110° 46.84' W					Globe Helibase / HB-2	Helibase
33.5542° N	111.6178° W	33° 33.25' N	111° 37.07' W					Goldfield Helibase / HB-3	Helibase
34.2663° N	111.2457° W	34° 15.98' N	111° 14.74' W					Star Valley Helibase / HB-4	Helibase
34.0972° N	110.9408° W	34° 05.83' N	110° 56.45' W					Pleasant Valley Helibase / HB-5	Helibase
33.6633° N	111.1143° W	33° 39.80' N	111° 06.86' W					Roosevelt Helibase / HB-6	Helibase
33.3707° N	110.4567° W	33° 22.24' N	110° 27.40' W					San Carlos Helibase	Helibase
33.8175° N	109.9830° W	33° 49.05' N	109° 58.98' W					Whiteriver Helibase	Helibase
33.9173° N	110.9498° W	33° 55.04' N	110° 56.99' W					Cagle's Cabin Helispot	Helispot
33.6305° N	109.8573° W	33° 37.83' N	109° 51.44' W					ID Ranch Helispot	Helispot
33.8697° N	111.3188° W	33° 52.18' N	111° 19.13' W					Punkin Center Helispot	Helispot
33.9445° N	111.4527° W	33° 56.67' N	111° 27.16' W					Slate Creek Helispot	Helispot
33.4883° N	110.6550° W	33° 29.30' N	111° 34.30' W					TNF Jettison Site	Jettison Site
33.3517° N	110.6567° W	33° 21.10' N	110° 39.40' W					SCA Jettison Site	Jettison Site