










Fire History
Shasta-Trinity National Forest

Fire History by Decade

	2020-Present
	2010-2019
	2000-2009
	1990-1999
	1980-1989
	1970-1979
	1960-1969
	Pre 1960
	Shasta-Trinity NF Administrative Boundary

2/7/2022

Arc Map Packet stored at T:\S\F\NF\ShastaTrinity\Program\GIS\FireHistory

https://ftp.wildfire.gov/public/incident_specific_data/Fuels/CA_SHF/SHF_Fire_History/SHF_Air_FireHistory.pdf