












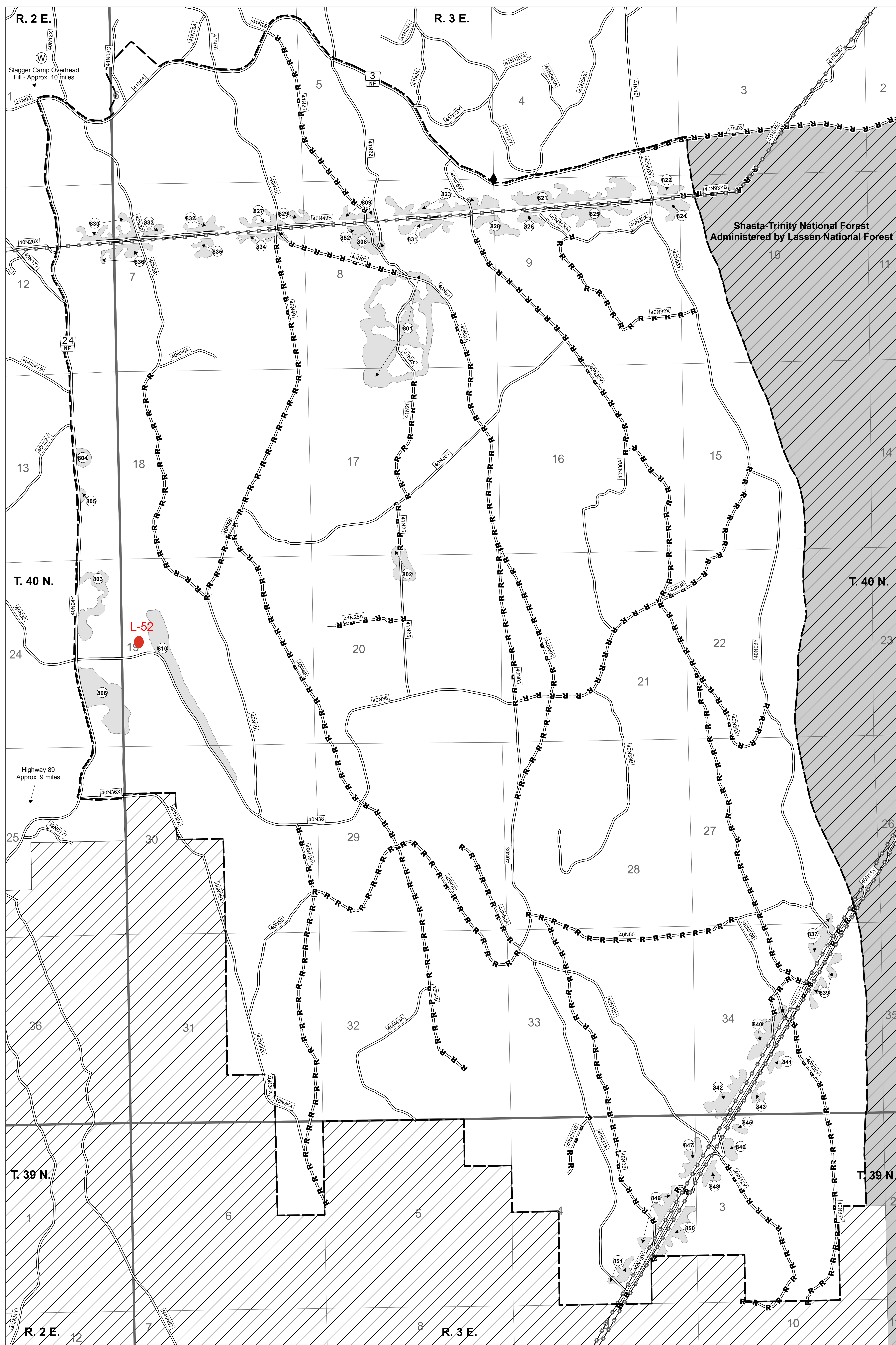
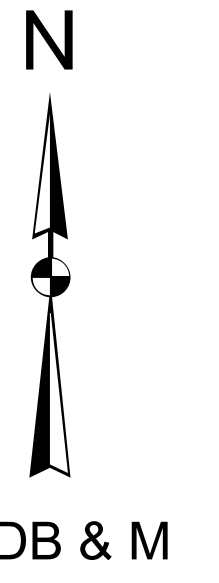


STEWARDSHIP PROJECT AREA MAP

Sale Name: East Power SPA
 National Forest: Shasta-Trinity
 Ranger District: McCloud

Legend

-  Project Area
-  Existing Transportation System
-  Existing Road, Restricted Roads, F.25.1
-  Road Numbers (Forest Arterial)
-  Other Ownership
-  Cutting Unit Boundary and Unit Number
-  LTM
-  Protect Improvement Not Ownd by Forest Service, Powerline, G.4.2
-  Protect Known Survey Monument, G.4.4
-  Felling, Bucking, Limbing, F.30
-  Ground Based Skidding, F.31
-  Water Source, F.26
-  Slash Treatments, F.34, G.5.21




Not all Cultural Resource Control Areas are Shown
No Known Noxious Weed Infestations Within Sale Area
 Landlines Are Approximate

G.8, Specified Fire Precautions RAWS: Ash Creek - PAL Area 2



Drafted By: A.Navarre Date: March 24, 2022
 Edited By: A. Dombrowski Date: March 24, 2022

REQUIREMENTS	ROAD, UNIT, OR SUBDIVISION
LTM, NO LOP, DF, TS, TRAC, SUSP, SPACE, MH	All Units
WHOLE	All Units, except 810
MACH, DECK	All Landings
	Water Source: Slagger Overhead Fill T. 41 N., R. 2 E., Section 30
SCAT-18	Roads, Roadside Vegetation (T-807)