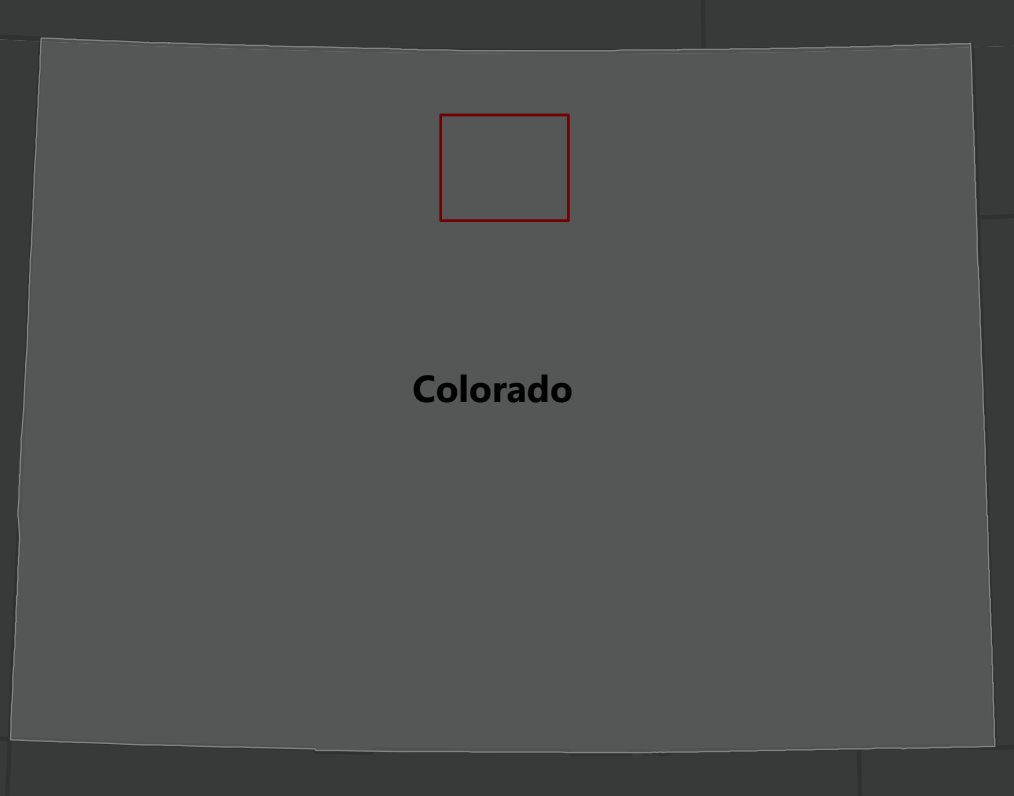
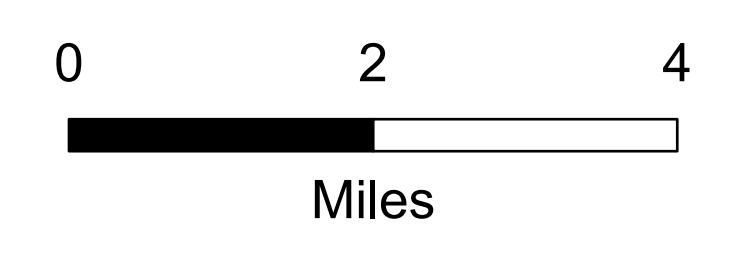
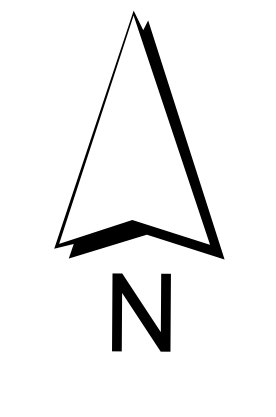


# ROCKY MOUNTAIN NATIONAL PARK

## Aviation Hazard 2025

### Legend

- FAA Identified Towers (>= 150ft AGL)
- Group Obstacle, Less 1000ft AGL
- Group Obstacle, Less 1000ft AGL, Lighted
- Single Obstacle, Less 1000ft AGL
- Single Obstacle, Less 1000ft AGL, Lighted
- VFR Navigation Landmarks
  - Landmark
  - Pass
- Airports
  - Airport
  - Airports - Private
- Runway
- Airspace
  - Class B
  - Class E (surface)
  - Class E (700 ft AGL)
  - Low Altitude ATS Route
- Transmission Lines
- Hellspots
- Communication Towers
- NPS
- Forest Service
- Secondary Hwy
- Local Connector
- Local Road



Map Created: 3/10/2025 @ 1626  
North American 1983 Datum, Lat/Long Grid

