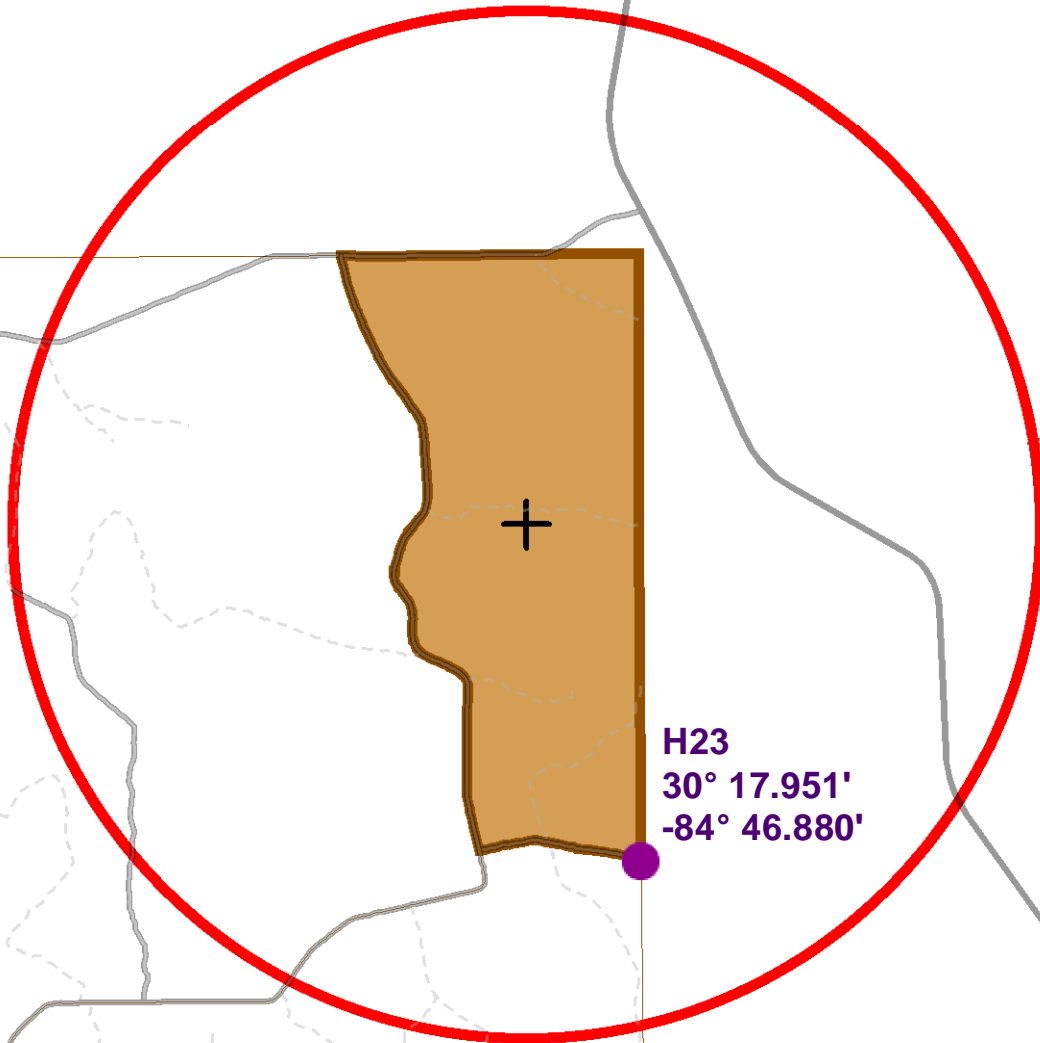




Burn Unit: 1
LATITUDE: 30° 18.936'
LONGITUDE: -84° 47.267'
RADIUS: 1.5 NM

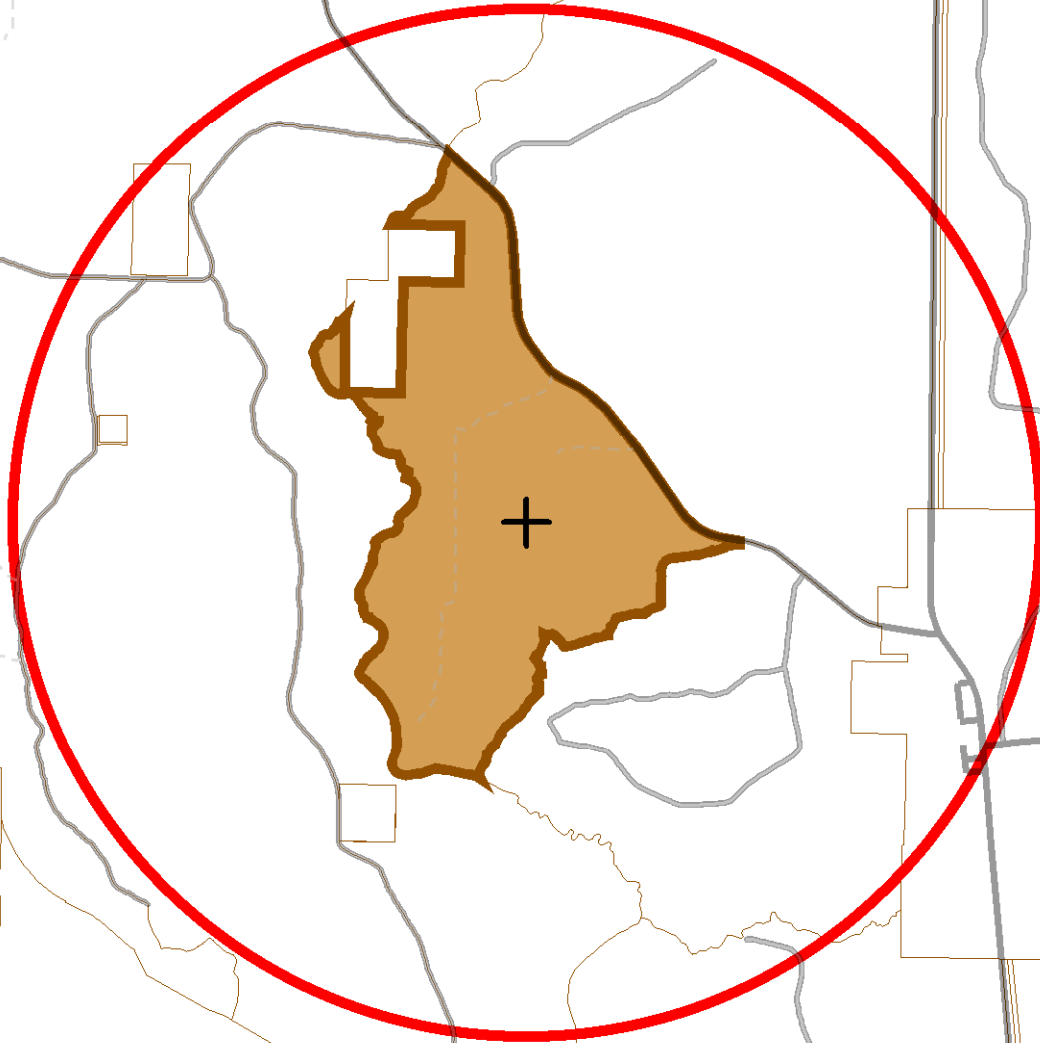
0 0.5 1 Nautical Miles




H23
30° 17.951'
-84° 46.880'



Burn Unit: 100
LATITUDE: 30° 2.079'
LONGITUDE: -85° 0.829'
RADIUS: 2 NM

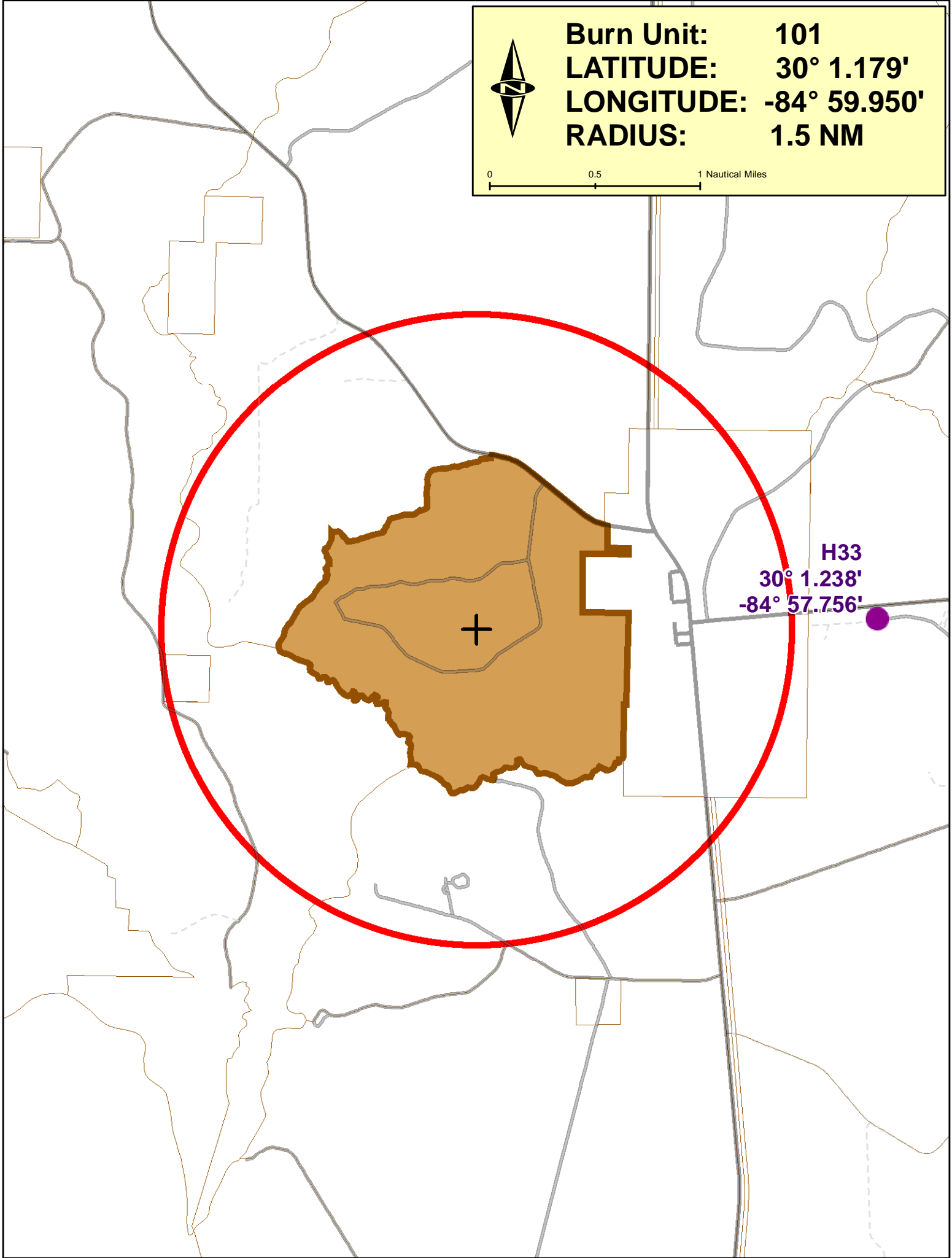



H33
30° 1.238'
-84° 57.756'



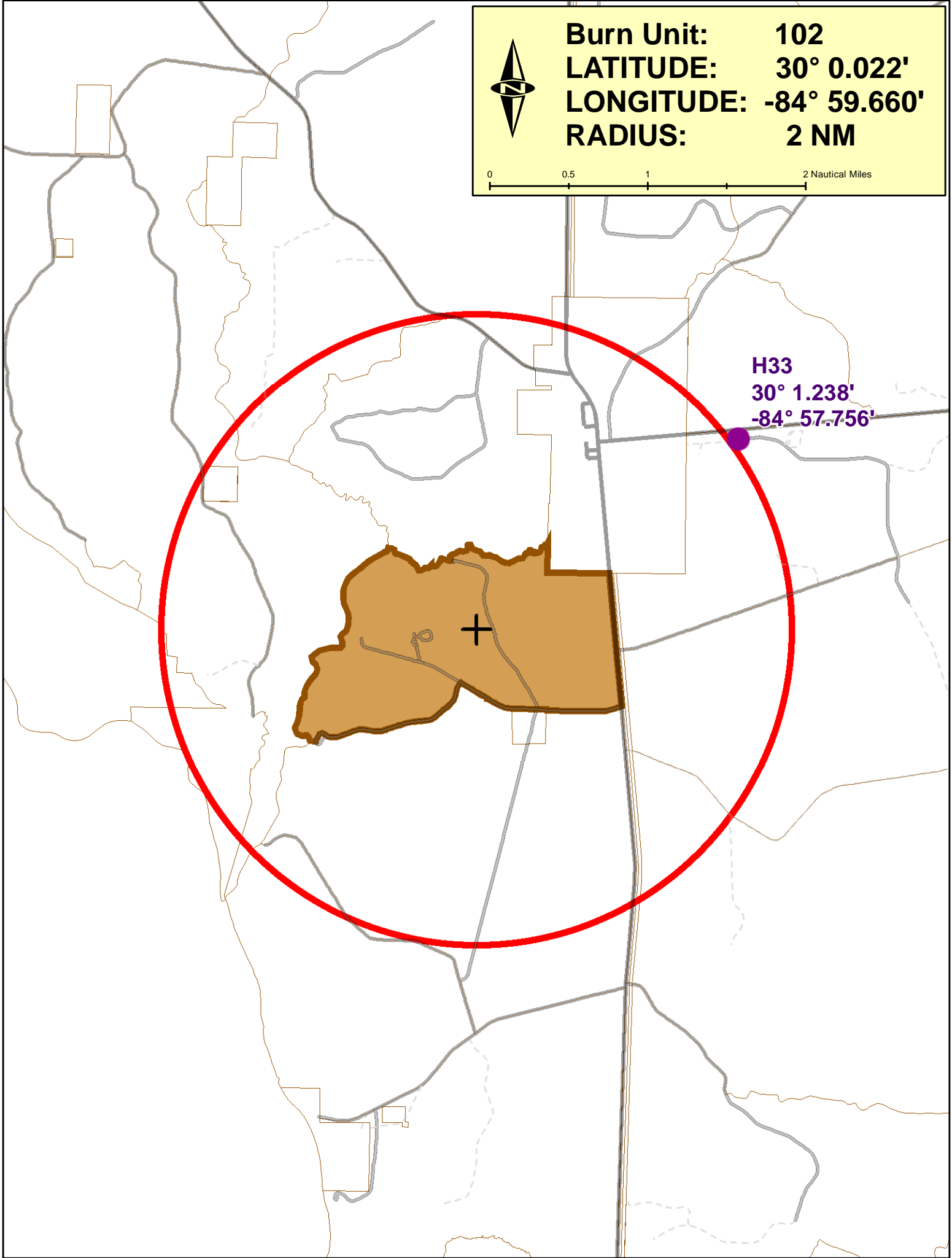


Burn Unit: 101
LATITUDE: 30° 1.179'
LONGITUDE: -84° 59.950'
RADIUS: 1.5 NM





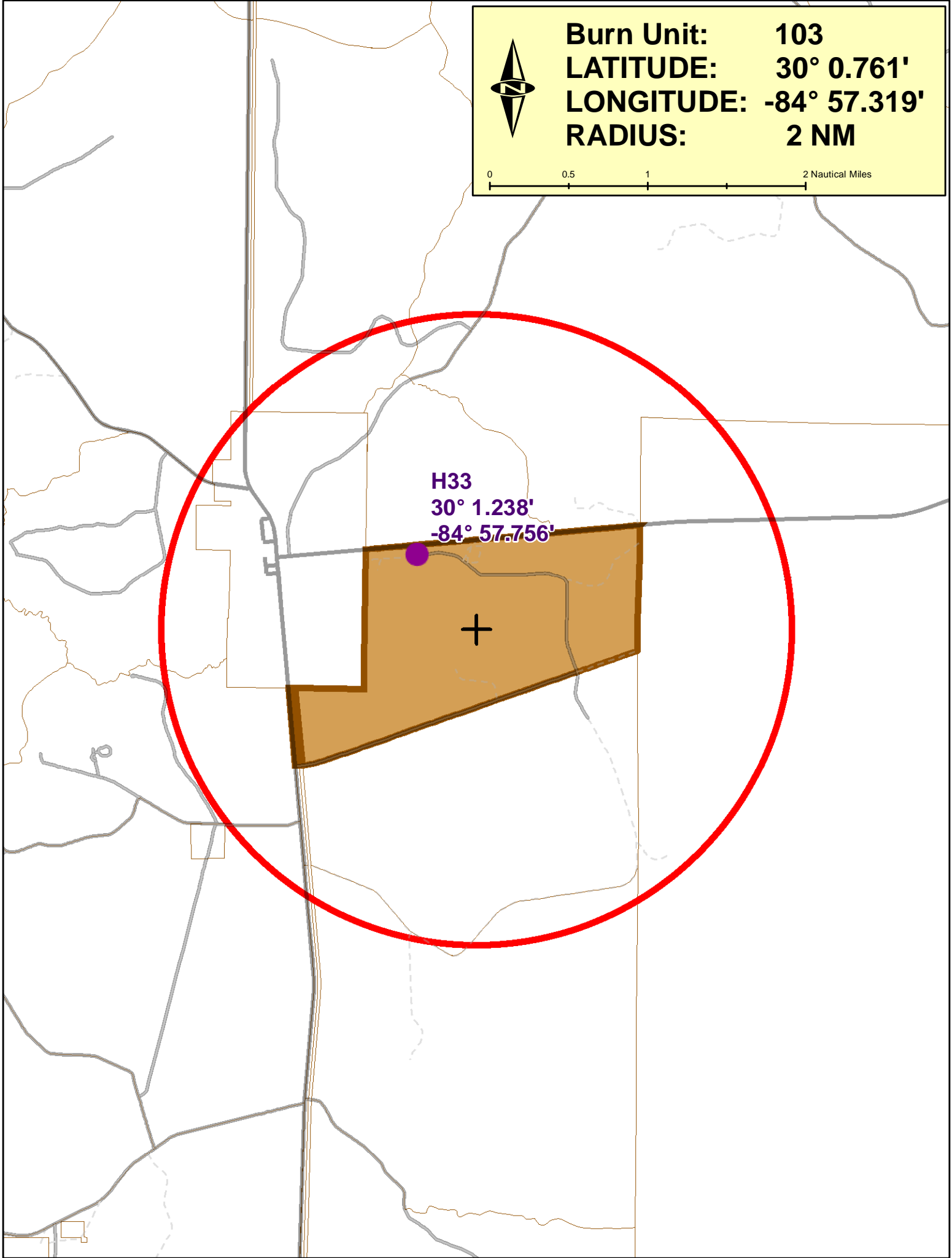

Burn Unit: 102
LATITUDE: 30° 0.022'
LONGITUDE: -84° 59.660'
RADIUS: 2 NM



H33
30° 1.238'
-84° 57.756'



Burn Unit: 103
LATITUDE: 30° 0.761'
LONGITUDE: -84° 57.319'
RADIUS: 2 NM




H33
30° 1.238'
-84° 57.756'

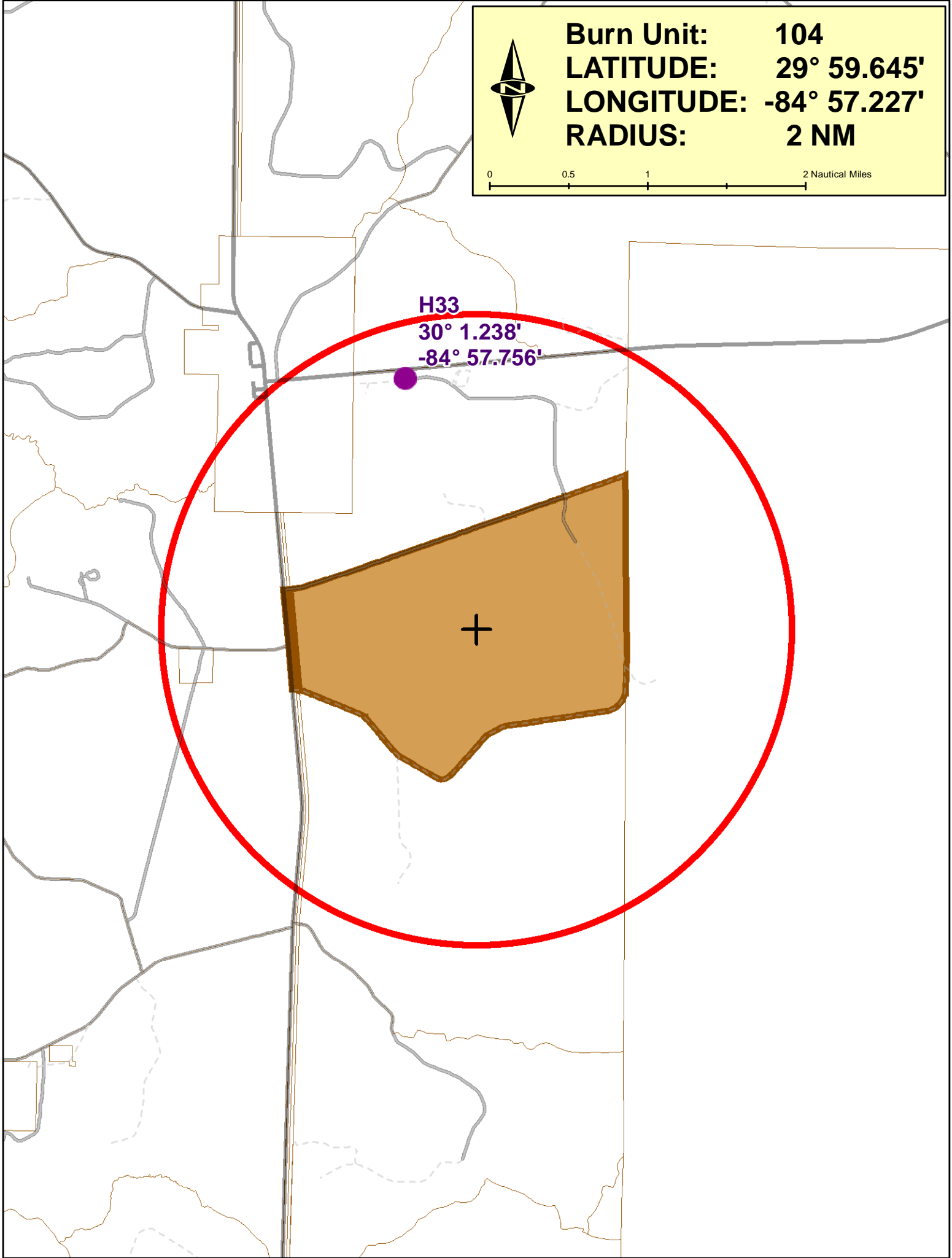




Burn Unit: 104
LATITUDE: 29° 59.645'
LONGITUDE: -84° 57.227'
RADIUS: 2 NM



H33
30° 1.238'
-84° 57.756'

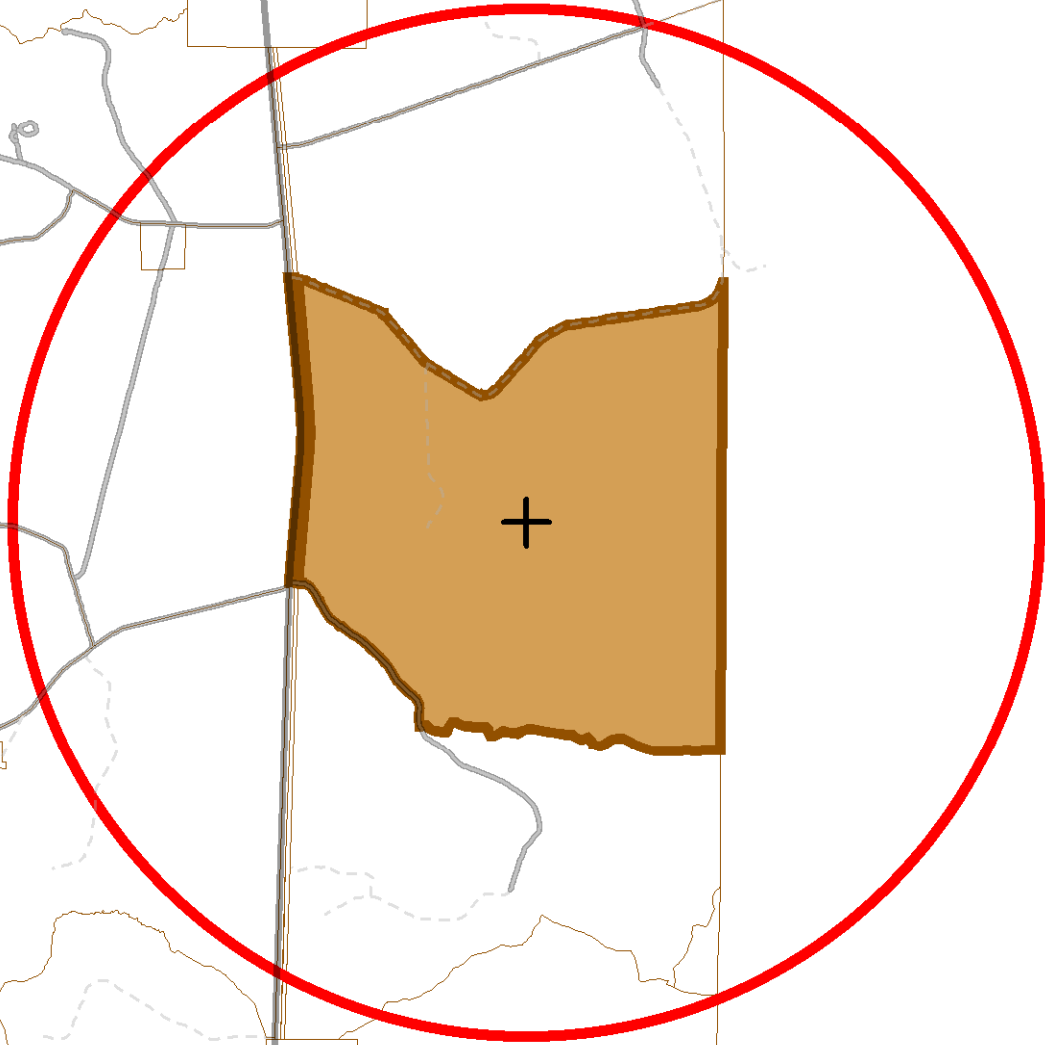




Burn Unit: 105
LATITUDE: 29° 58.072'
LONGITUDE: -84° 57.233'
RADIUS: 2.5 NM

0 0.5 1 2 Nautical Miles

H33
30° 1.2'
-84° 57.756'

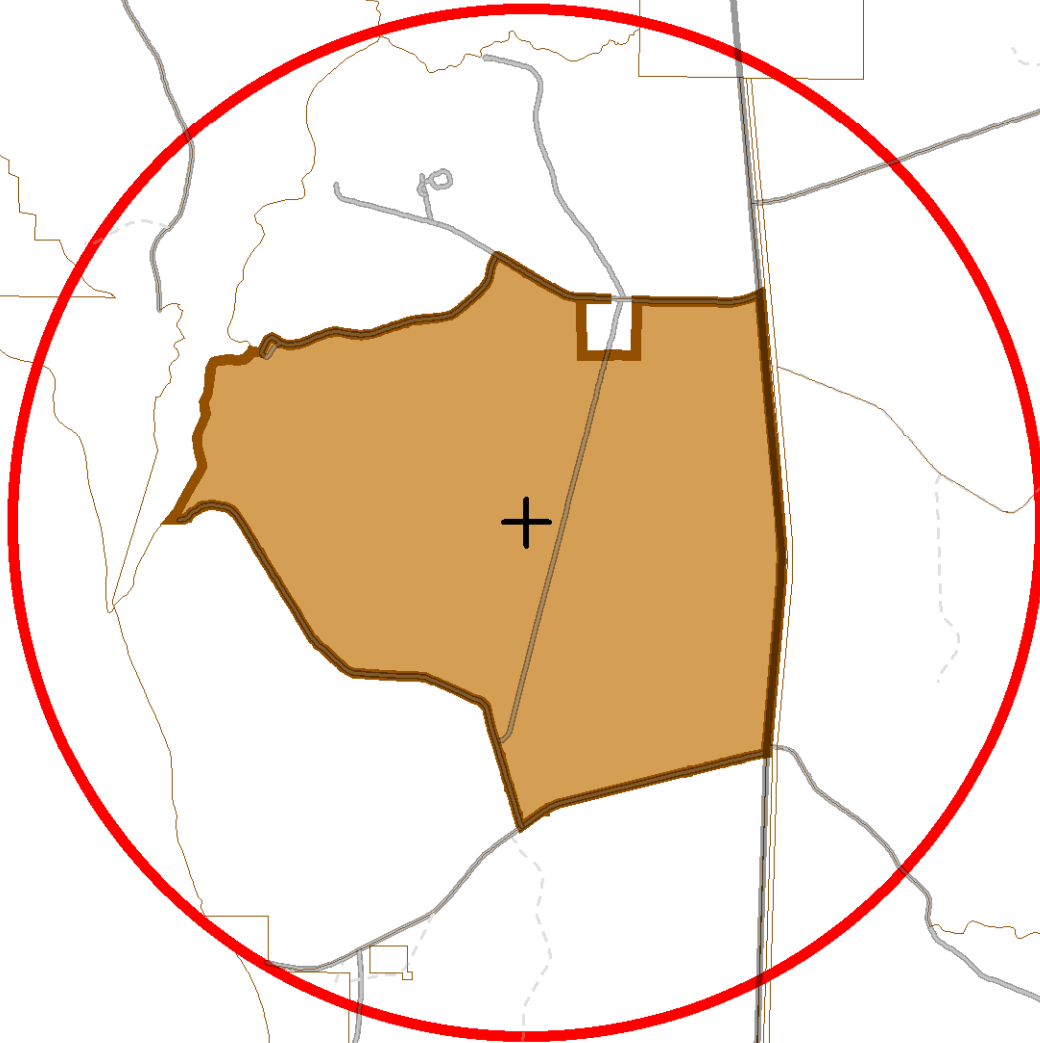


H34
29° 54.930'
-84° 58.844'





Burn Unit: 106
LATITUDE: 29° 58.645'
LONGITUDE: -84° 59.640'
RADIUS: 2 NM



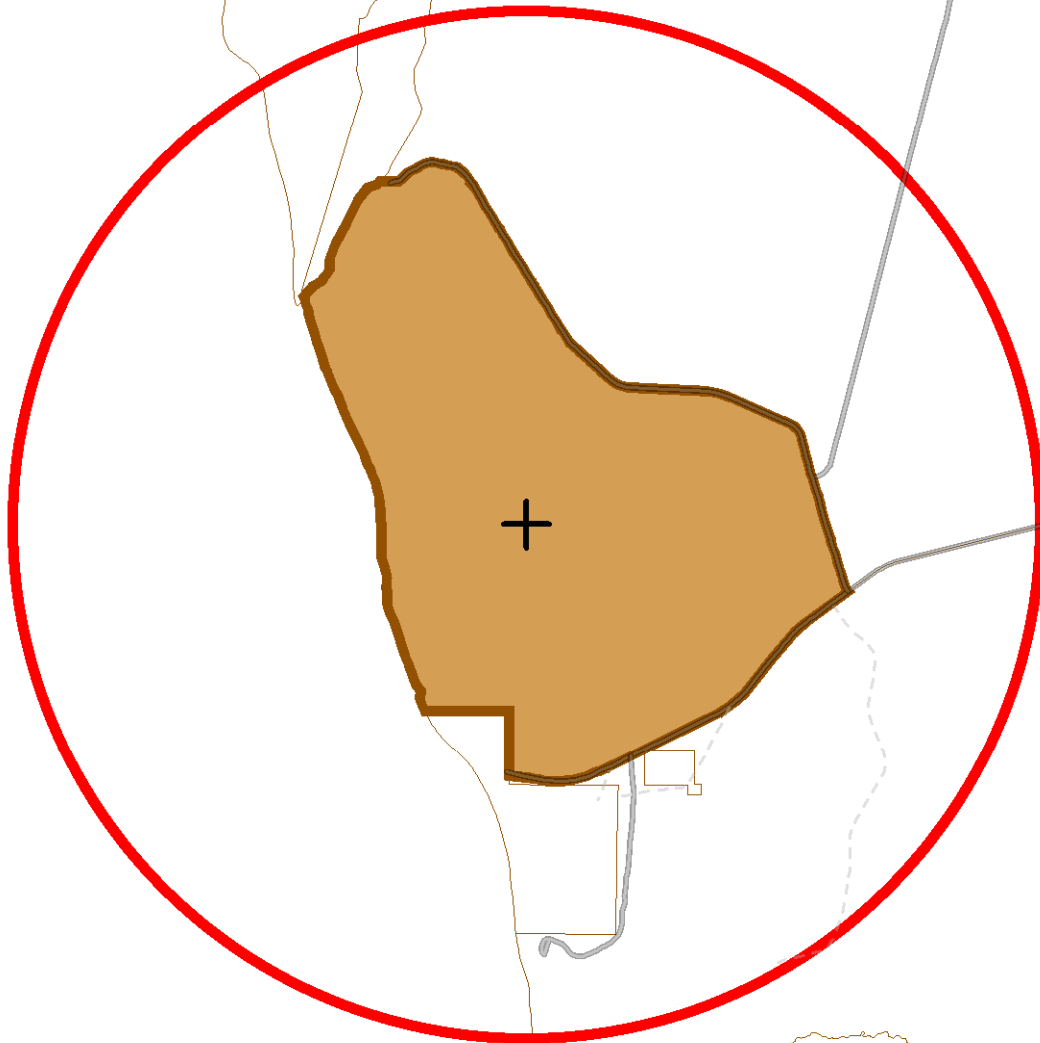

-84° 57.756'

H34
29° 54.930'
-84° 58.844'





Burn Unit: 107
LATITUDE: 29° 57.650'
LONGITUDE: -85° 0.734'
RADIUS: 1.5 NM

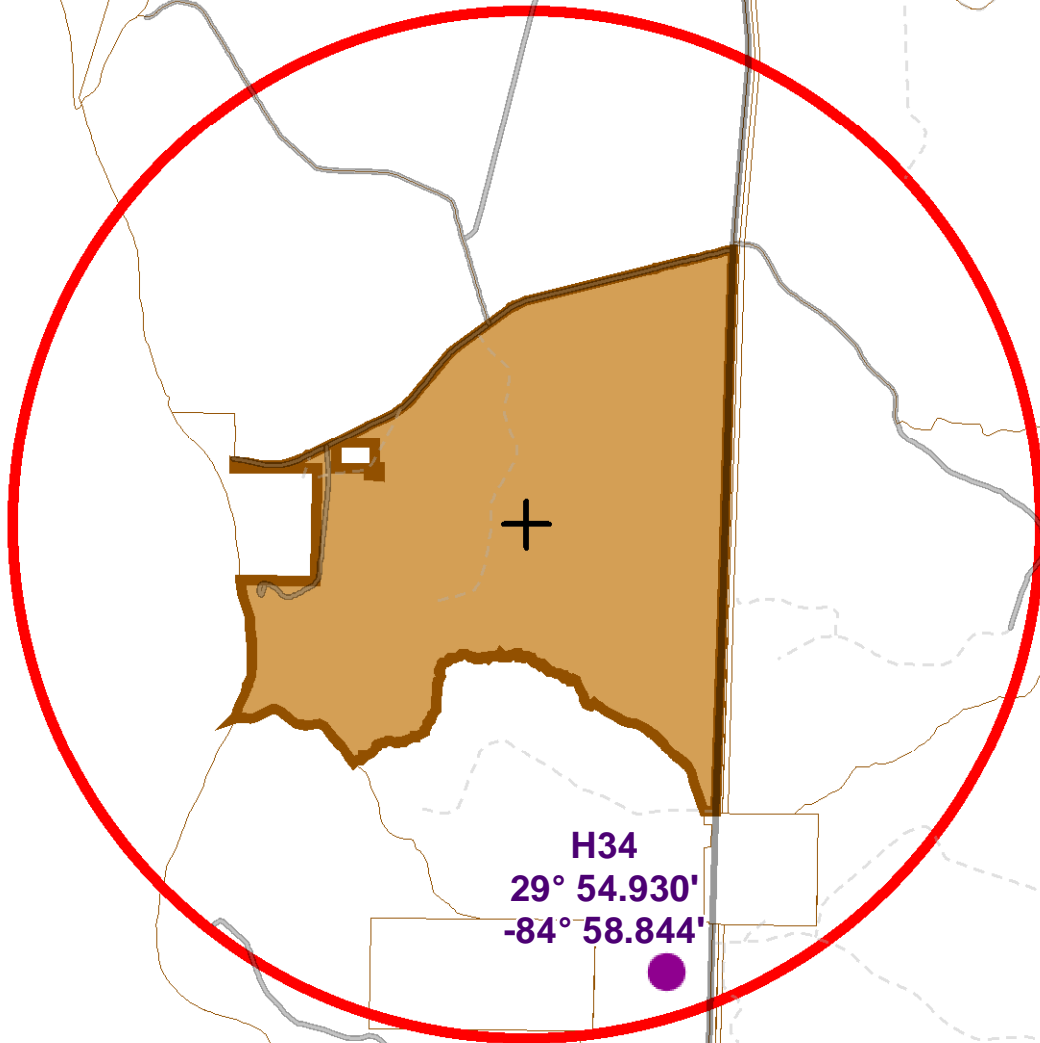



H34
29° 54.930'
-84° 58.844'





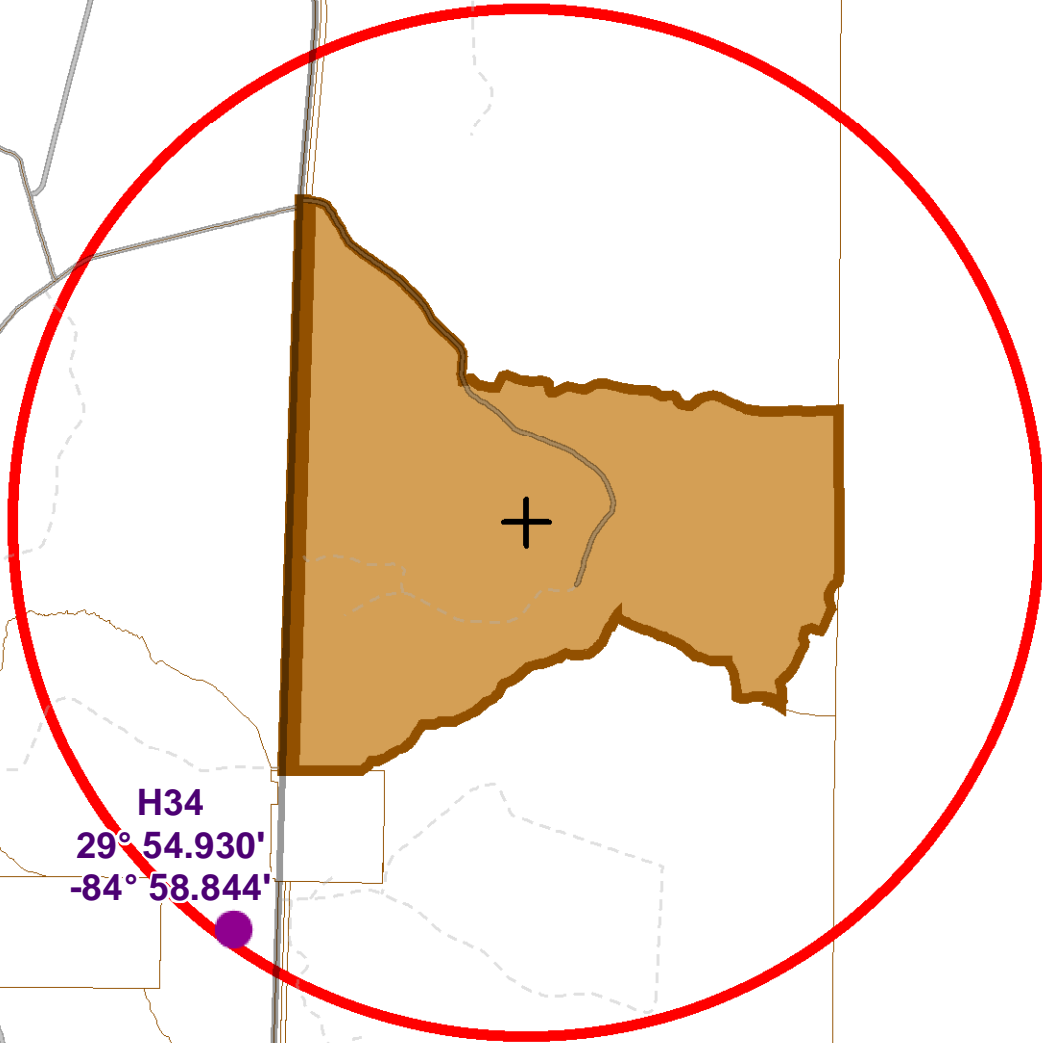

Burn Unit: 108
LATITUDE: 29° 56.674'
LONGITUDE: -84° 59.482'
RADIUS: 2 NM



H34
29° 54.930'
-84° 58.844'



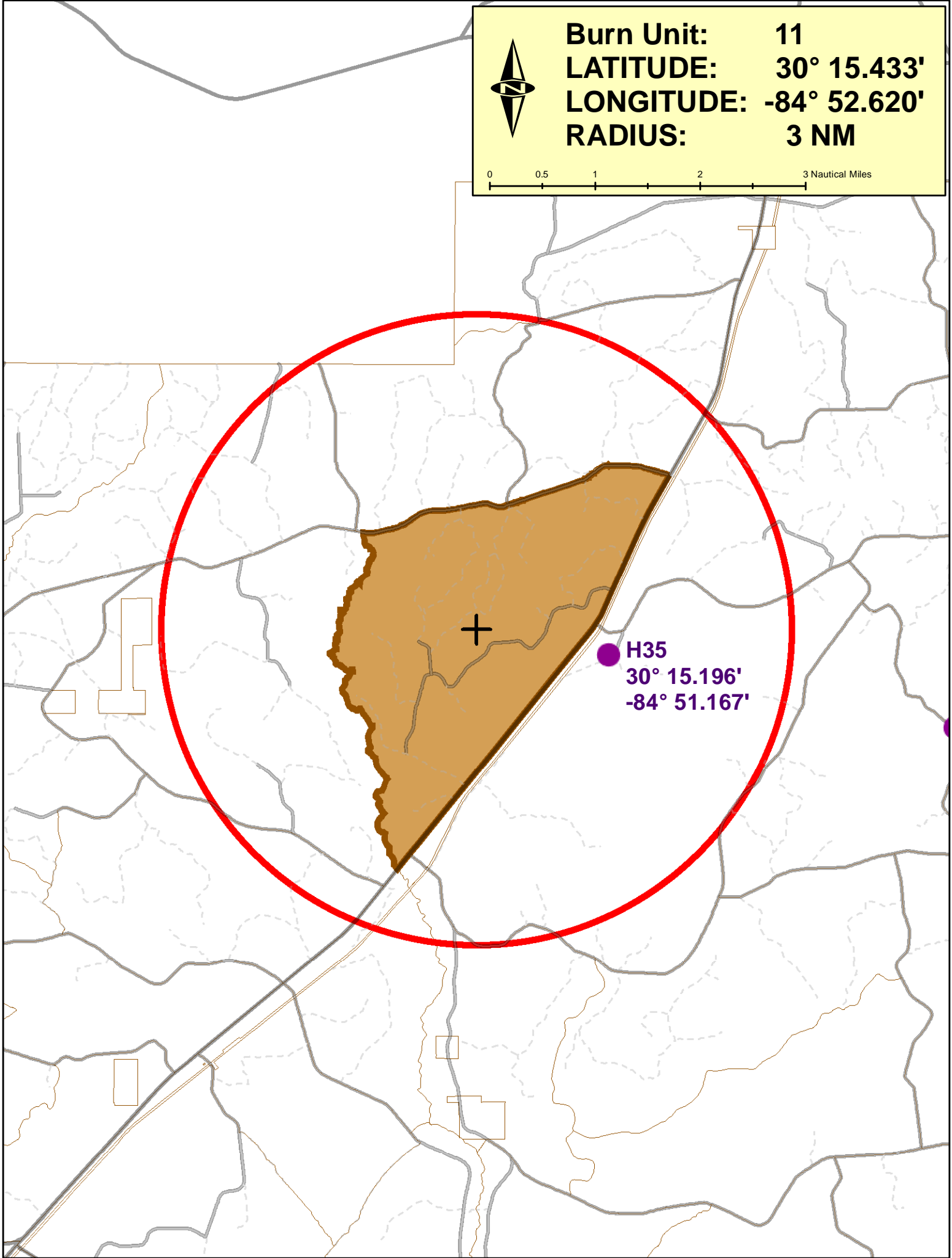

Burn Unit: 109
LATITUDE: 29° 56.521'
LONGITUDE: -84° 57.540'
RADIUS: 2 NM



H34
29° 54.930'
-84° 58.844'

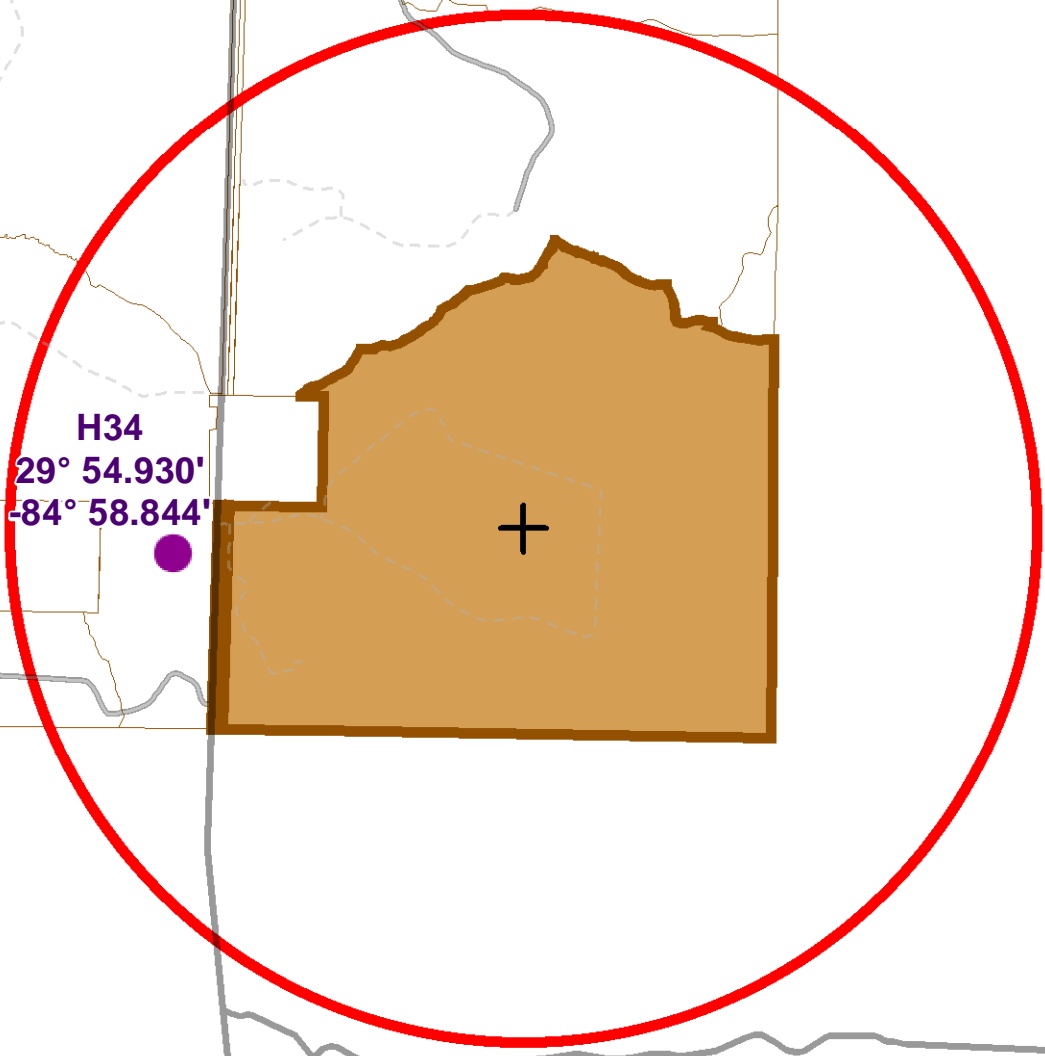



Burn Unit: 11
LATITUDE: 30° 15.433'
LONGITUDE: -84° 52.620'
RADIUS: 3 NM





Burn Unit: 110
LATITUDE: 29° 55.034'
LONGITUDE: -84° 57.273'
RADIUS: 2 NM

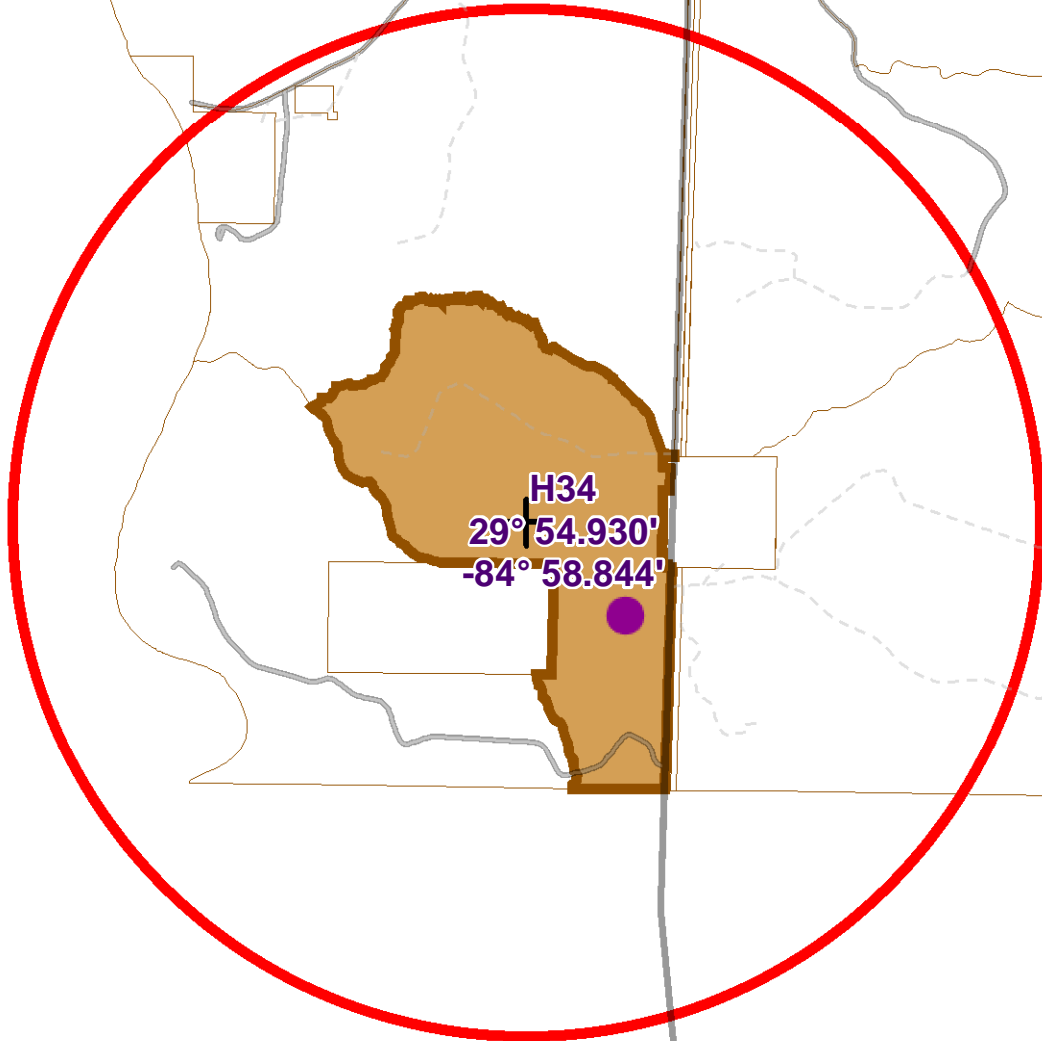



H34
29° 54.930'
-84° 58.844'





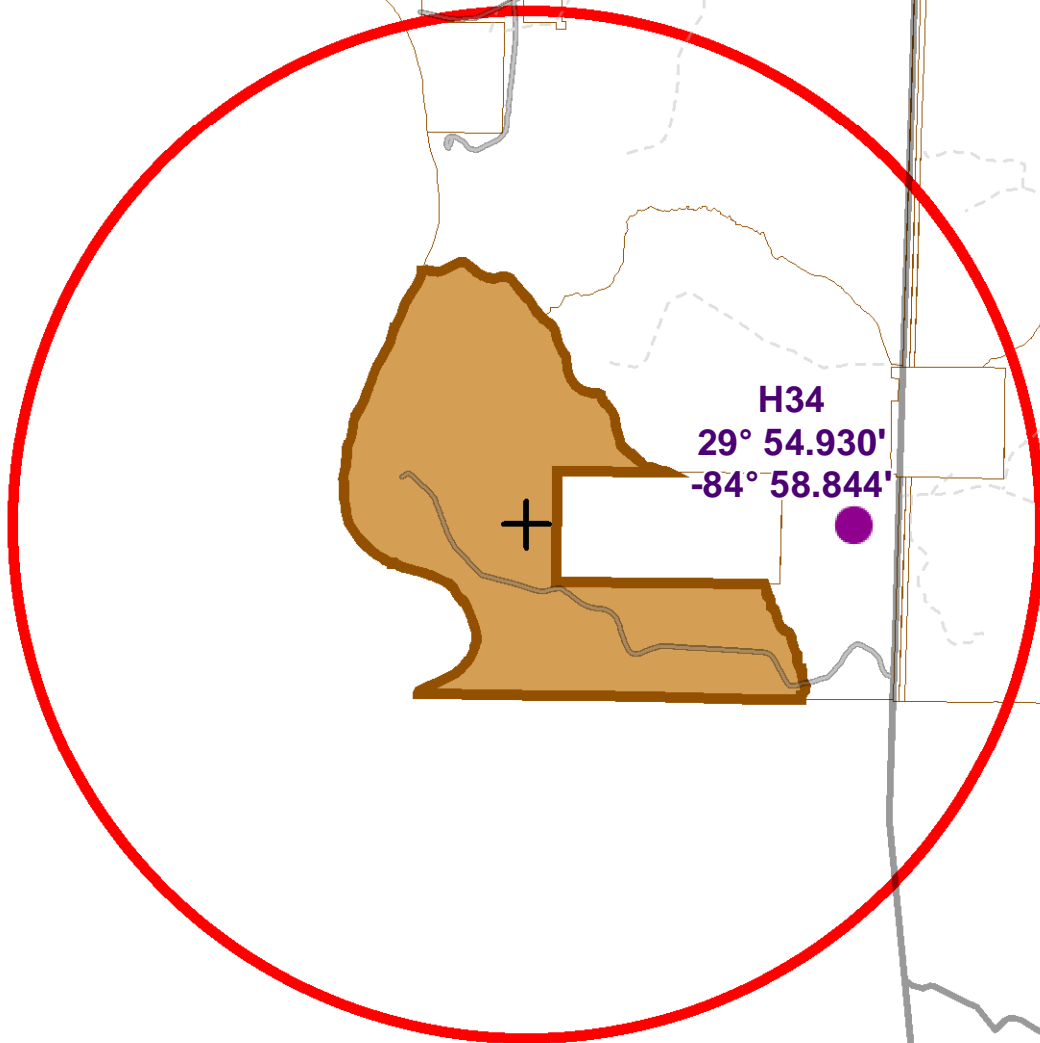

Burn Unit: 111
LATITUDE: 29° 55.291'
LONGITUDE: -84° 59.290'
RADIUS: 2 NM



H34
29° 54.930'
-84° 58.844'

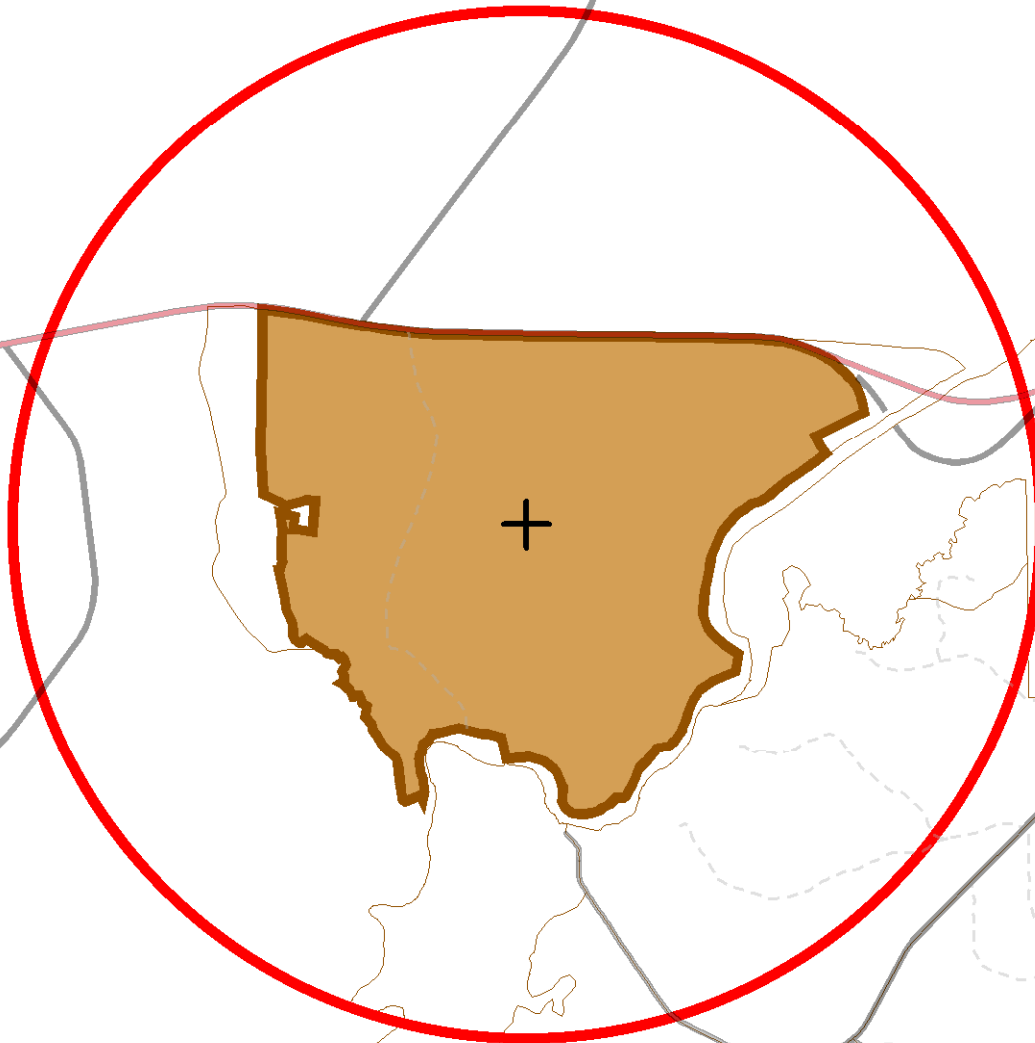



Burn Unit: 112
LATITUDE: 29° 54.928'
LONGITUDE: -85° 0.311'
RADIUS: 2 NM



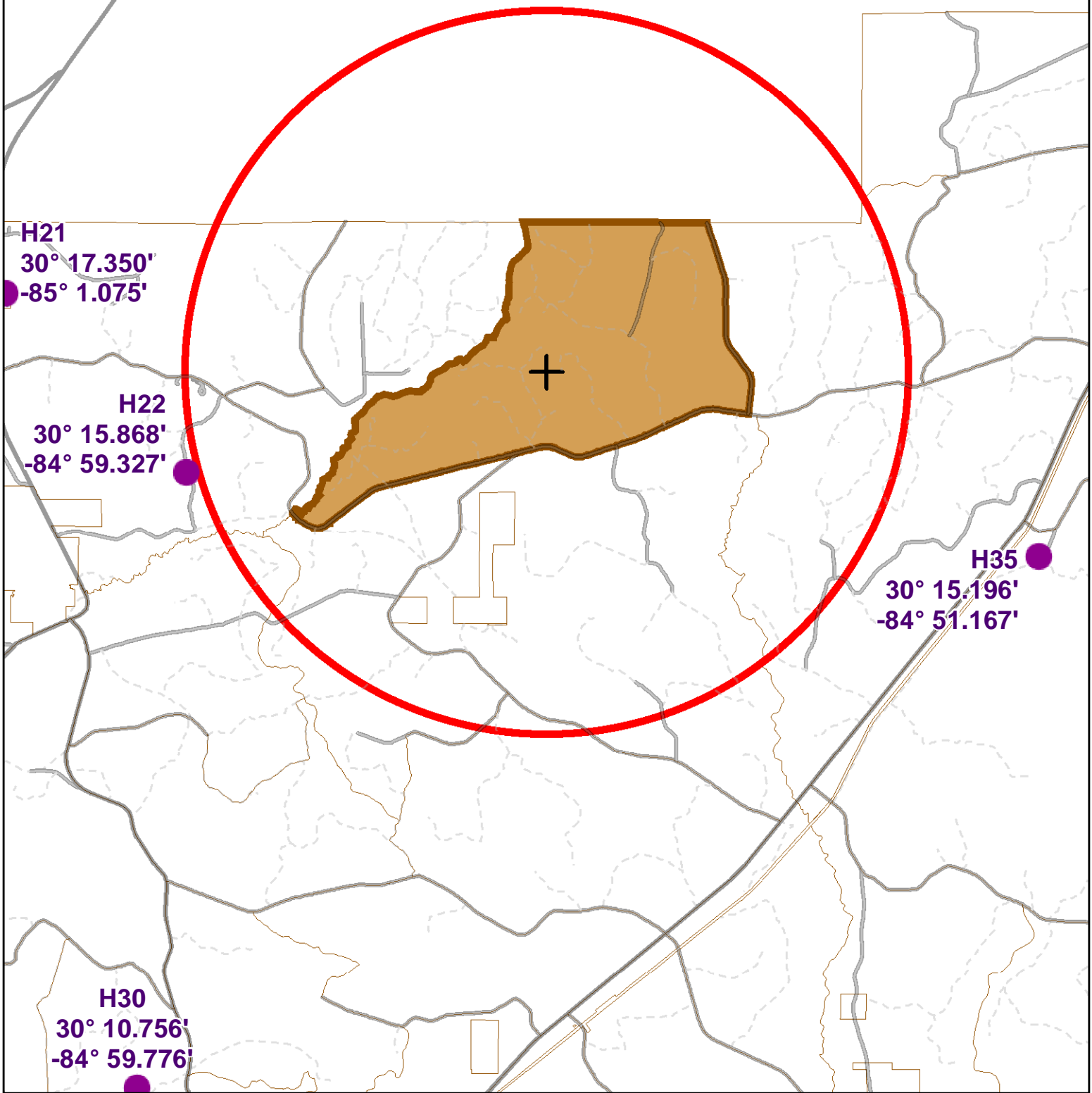


Burn Unit: 113
LATITUDE: 30° 22.713'
LONGITUDE: -84° 40.529'
RADIUS: 1.5 NM






Burn Unit: 12
LATITUDE: 30° 16.713'
LONGITUDE: -84° 55.884'
RADIUS: 3 NM



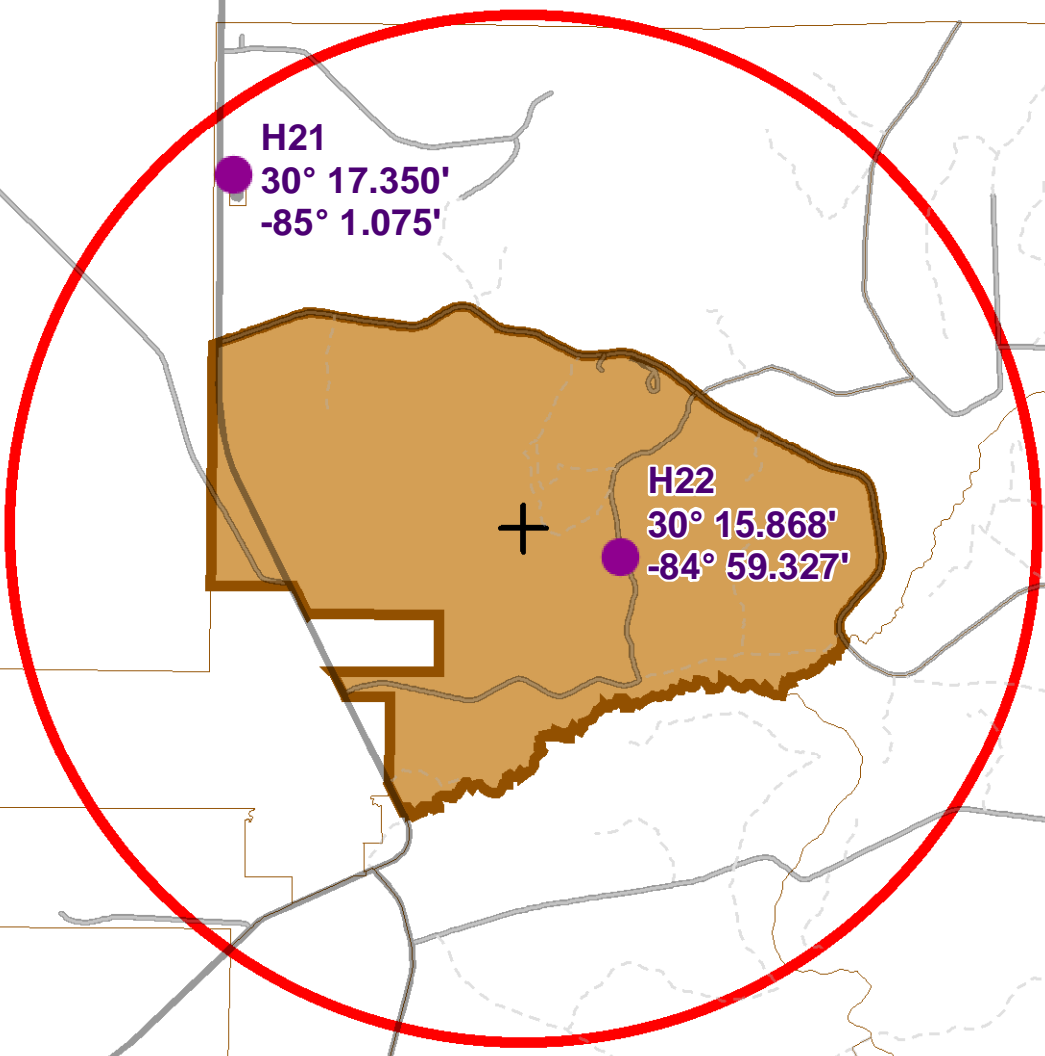


Burn Unit: 13
LATITUDE: 30° 15.978'
LONGITUDE: -84° 59.763'
RADIUS: 2 NM



H21
30° 17.350'
-85° 1.075'

H22
30° 15.868'
-84° 59.327'



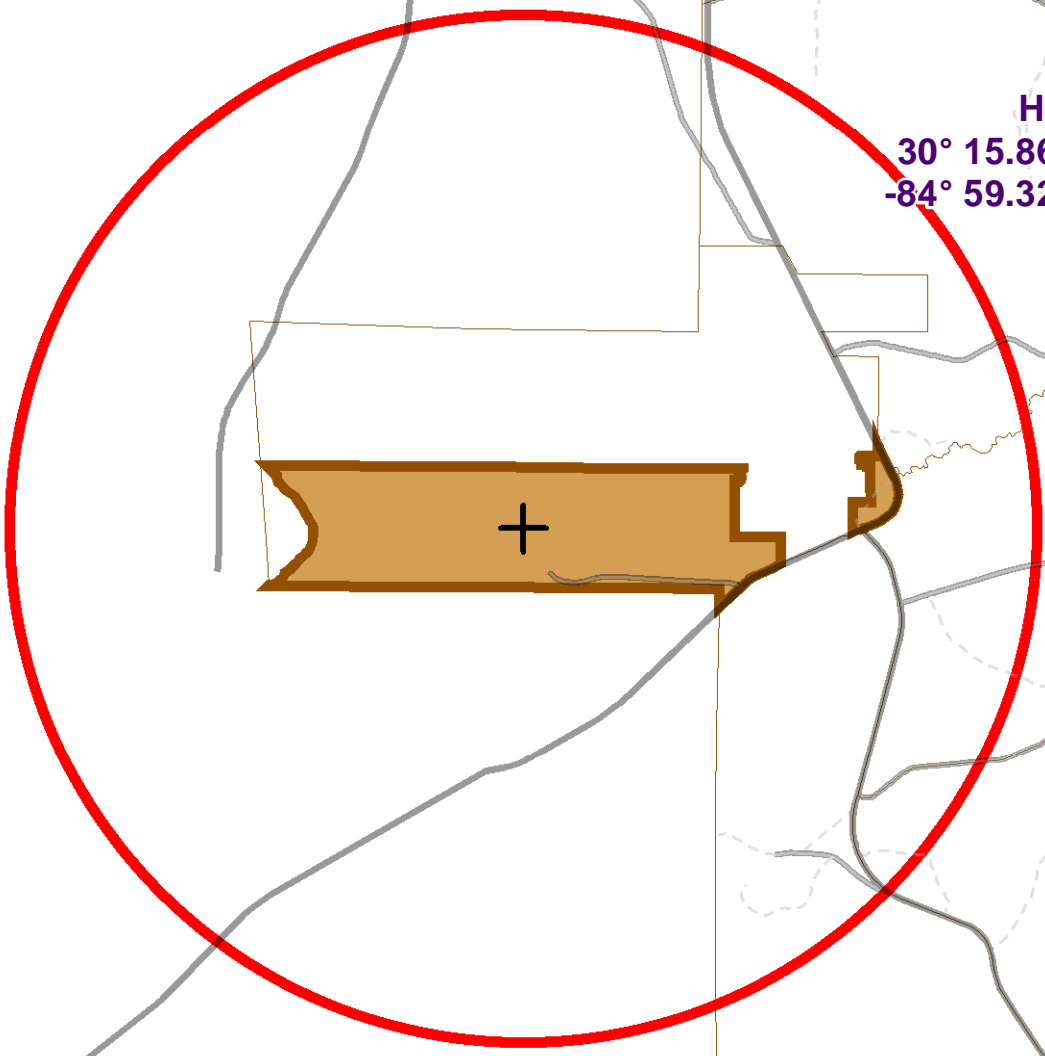


Burn Unit: 14
LATITUDE: 30° 14.644'
LONGITUDE: -85° 1.953'
RADIUS: 2 NM



30° 17.350'
-85° 1.075'


H22
30° 15.868'
-84° 59.327'



H30
30° 10.756'
-84° 59.776'



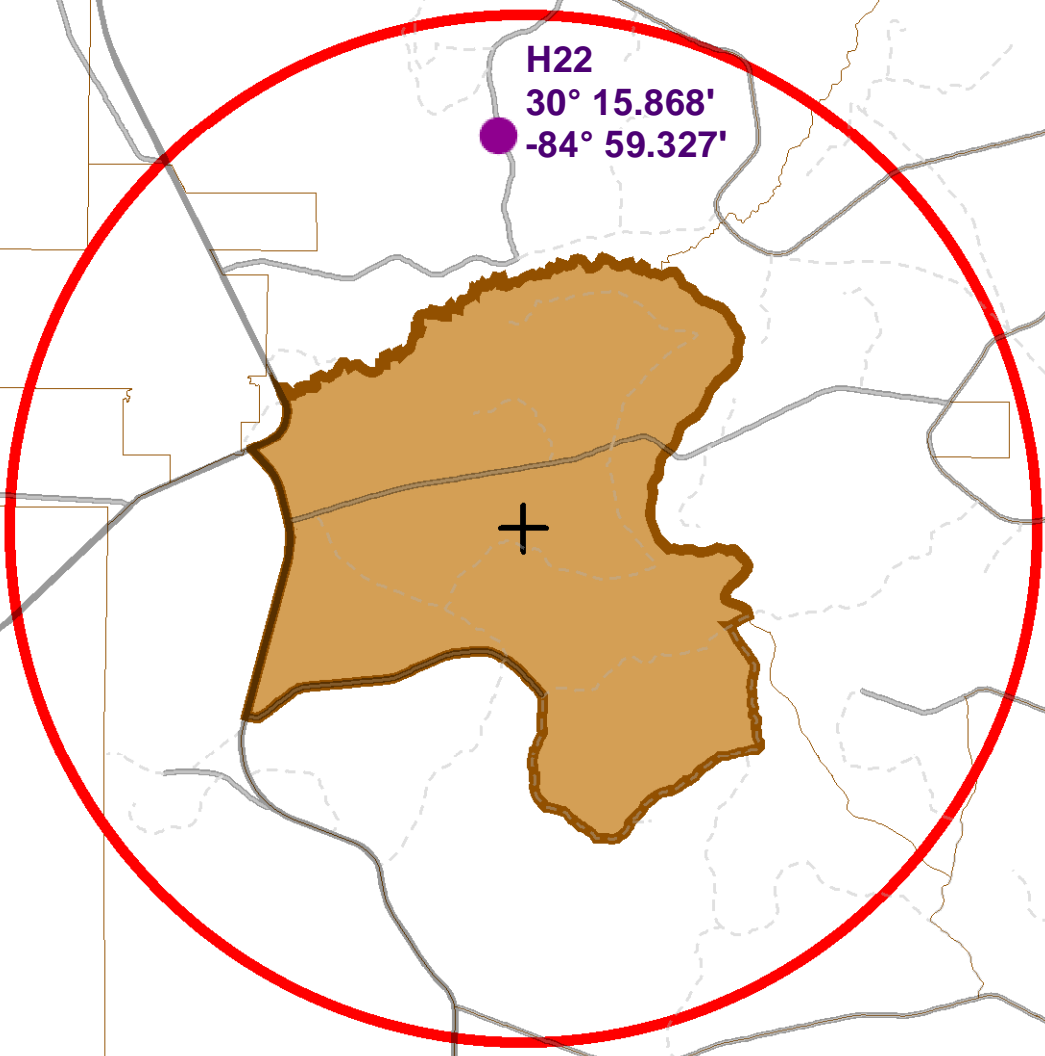
Burn Unit: 15
LATITUDE: 30° 14.338'
LONGITUDE: -84° 59.205'
RADIUS: 2 NM



H21
30° 17.350'
-85° 1.075'

H22
30° 15.868'
-84° 59.327'

H30
30° 10.756'
-84° 59.776'





Burn Unit: 16
LATITUDE: 30° 14.477'
LONGITUDE: -84° 57.664'
RADIUS: 2.5 NM

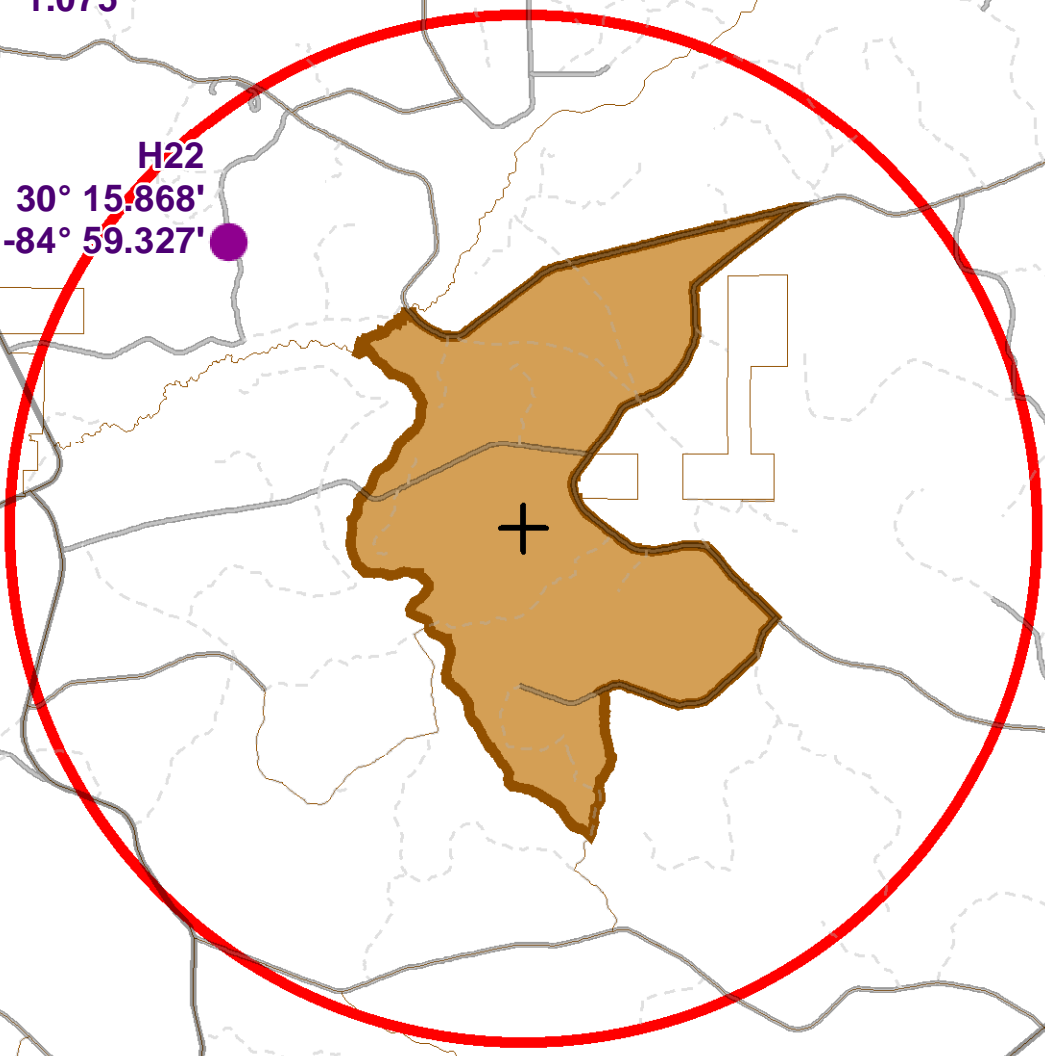


H21
30° 17.350'
-85° 1.075'

H22
30° 15.868'
-84° 59.327'

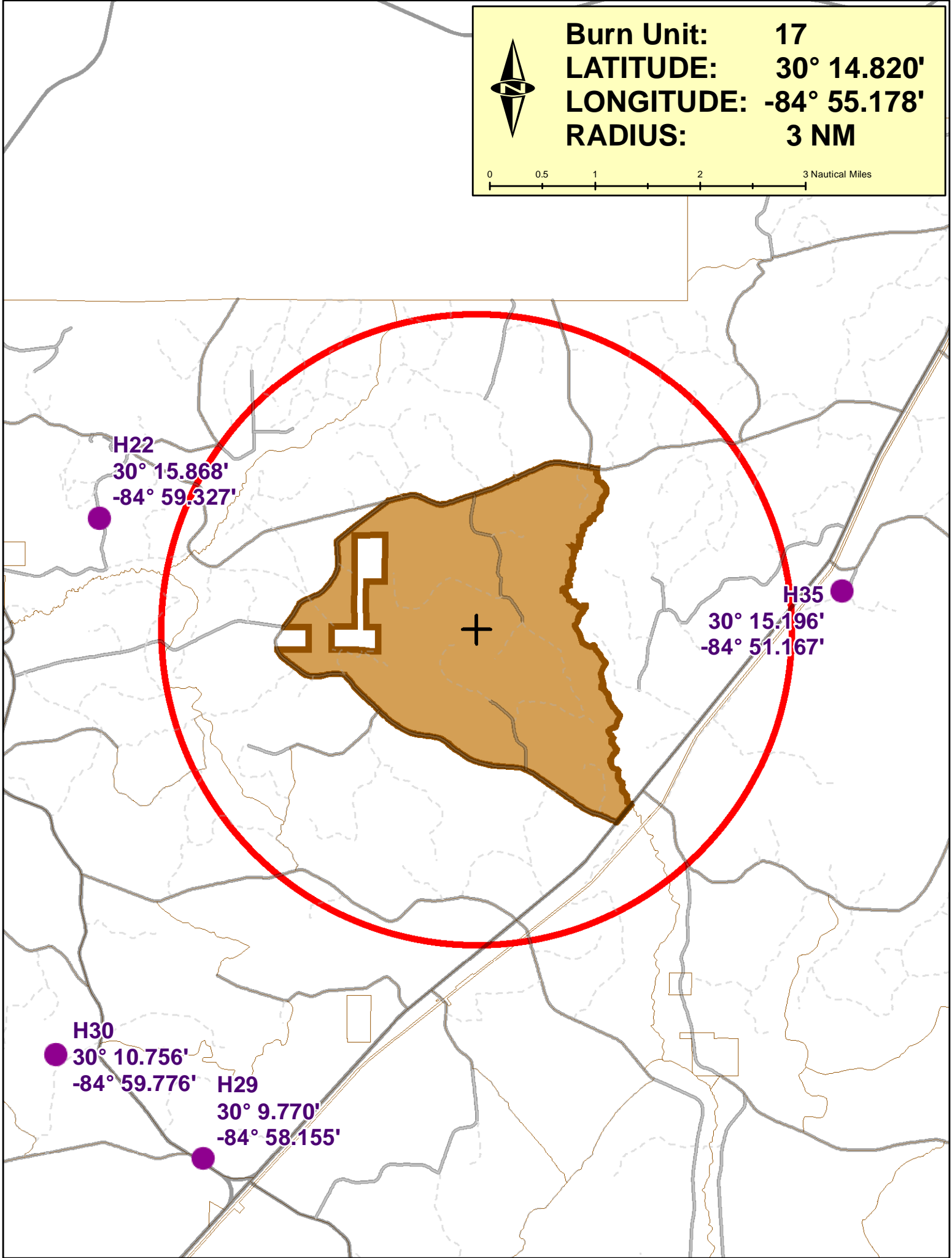

H30
30° 10.756'
-84° 59.776'

H29
30° 9.770'
-84° 58.155'





Burn Unit: 17
LATITUDE: 30° 14.820'
LONGITUDE: -84° 55.178'
RADIUS: 3 NM



H22
30° 15.868'
-84° 59.327'

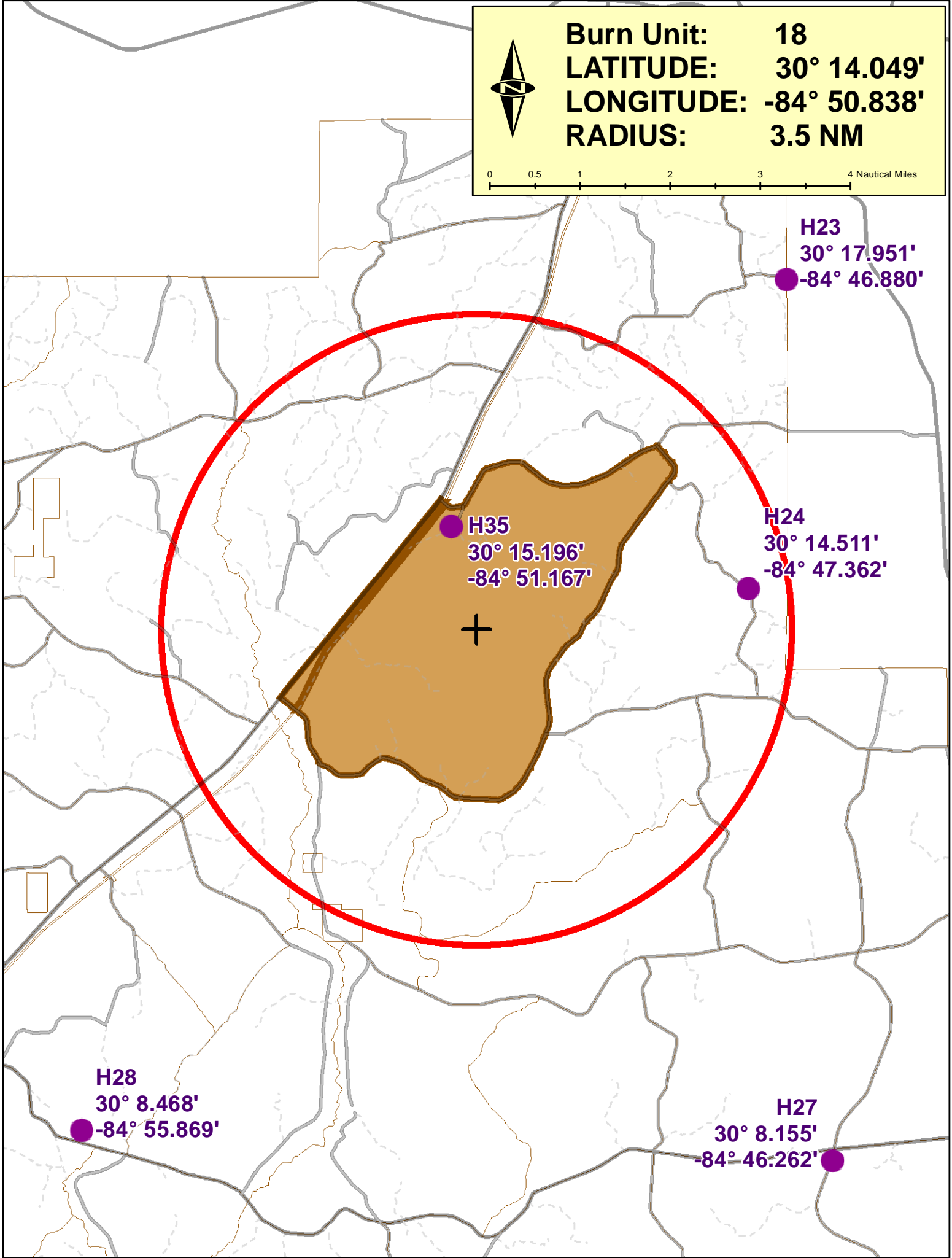
H35
30° 15.196'
-84° 51.167'

H30
30° 10.756'
-84° 59.776'

H29
30° 9.770'
-84° 58.155'



Burn Unit: 18
LATITUDE: 30° 14.049'
LONGITUDE: -84° 50.838'
RADIUS: 3.5 NM



H23
30° 17.951'
-84° 46.880'

H35
30° 15.196'
-84° 51.167'

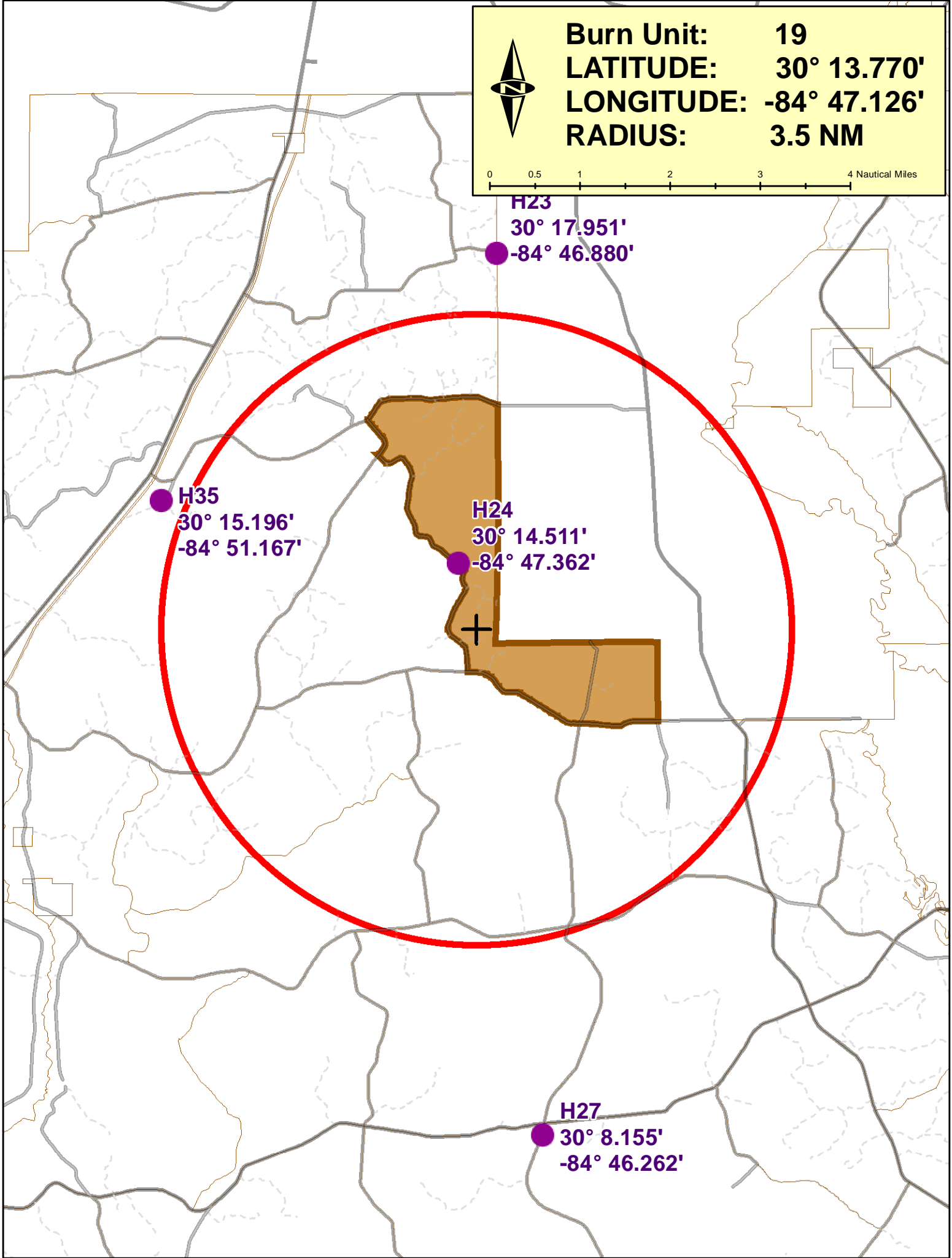
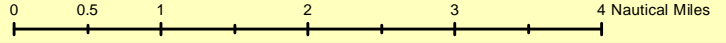
H24
30° 14.511'
-84° 47.362'

H28
30° 8.468'
-84° 55.869'

H27
30° 8.155'
-84° 46.262'



Burn Unit: 19
LATITUDE: 30° 13.770'
LONGITUDE: -84° 47.126'
RADIUS: 3.5 NM



H23
30° 17.951'
-84° 46.880'

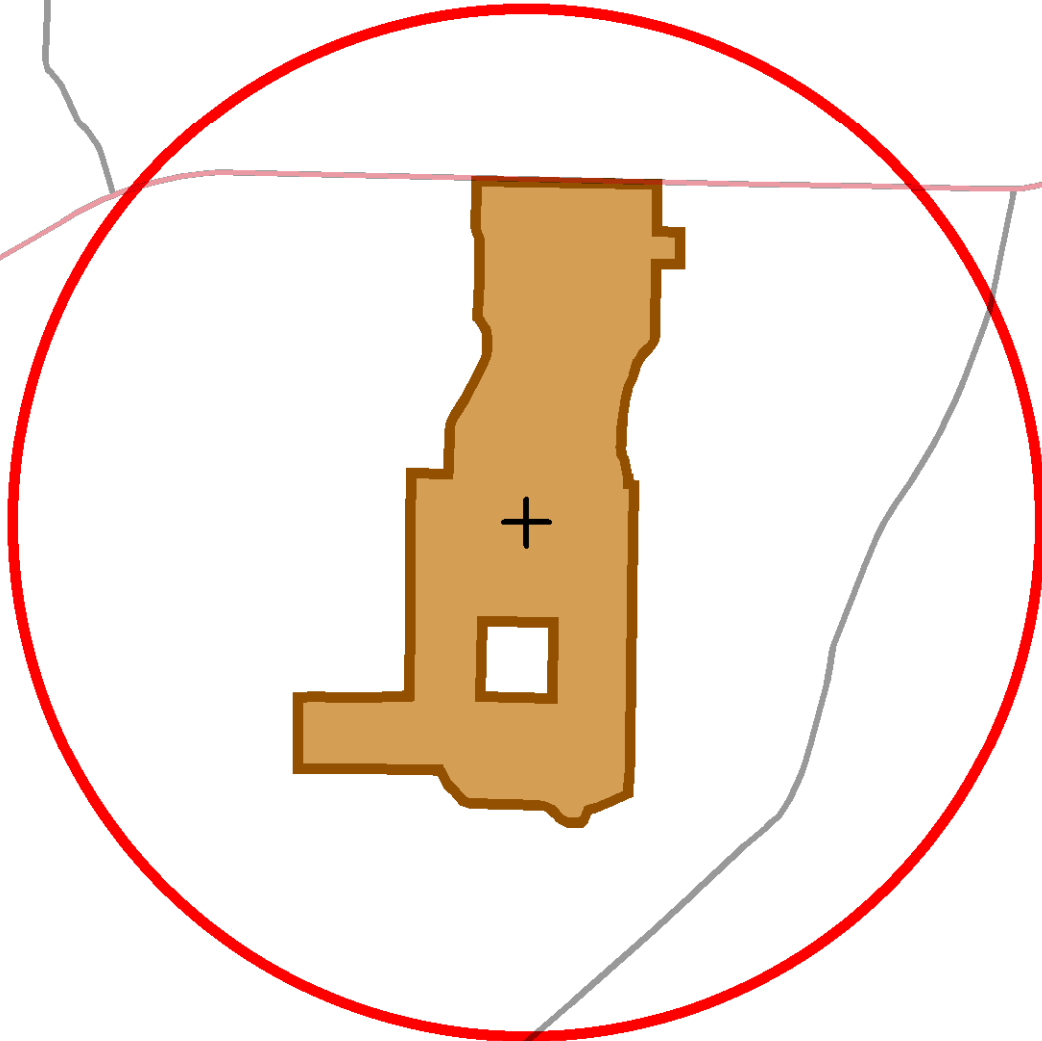

H35
30° 15.196'
-84° 51.167'

H24
30° 14.511'
-84° 47.362'

H27
30° 8.155'
-84° 46.262'



Burn Unit: 198
LATITUDE: 30° 25.025'
LONGITUDE: -85° 15.497'
RADIUS: 1.5 NM

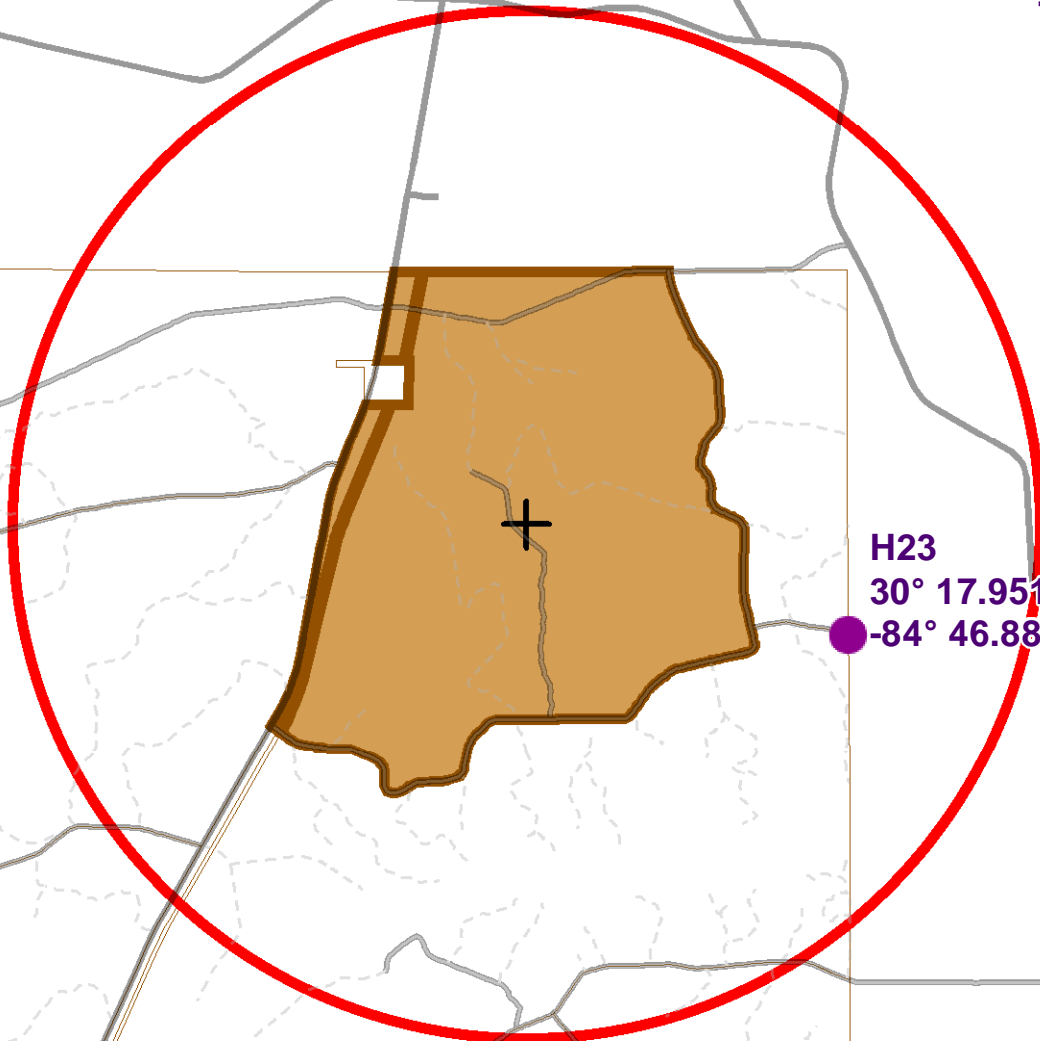




Burn Unit: 2
LATITUDE: 30° 18.483'
LONGITUDE: -84° 48.687'
RADIUS: 2.5 NM



Pvt. Landing Strip
30° 21.036'
-84° 44.559' ✈



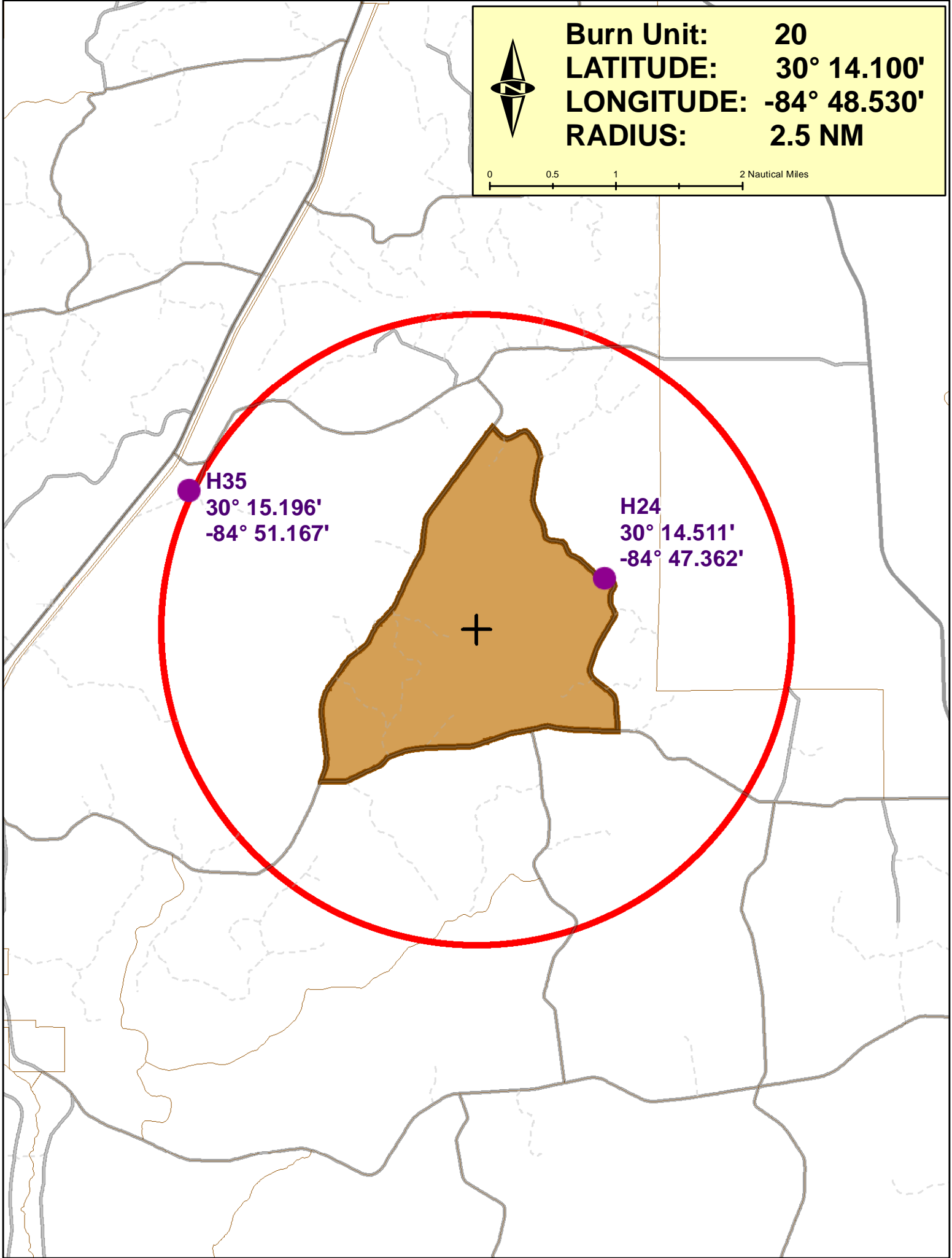
H23
30° 17.951'
-84° 46.880'

H35
30° 15.196'
-84° 51.167'

H24
30° 14.511'
-84° 47.362'



Burn Unit: 20
LATITUDE: 30° 14.100'
LONGITUDE: -84° 48.530'
RADIUS: 2.5 NM



H35
30° 15.196'
-84° 51.167'

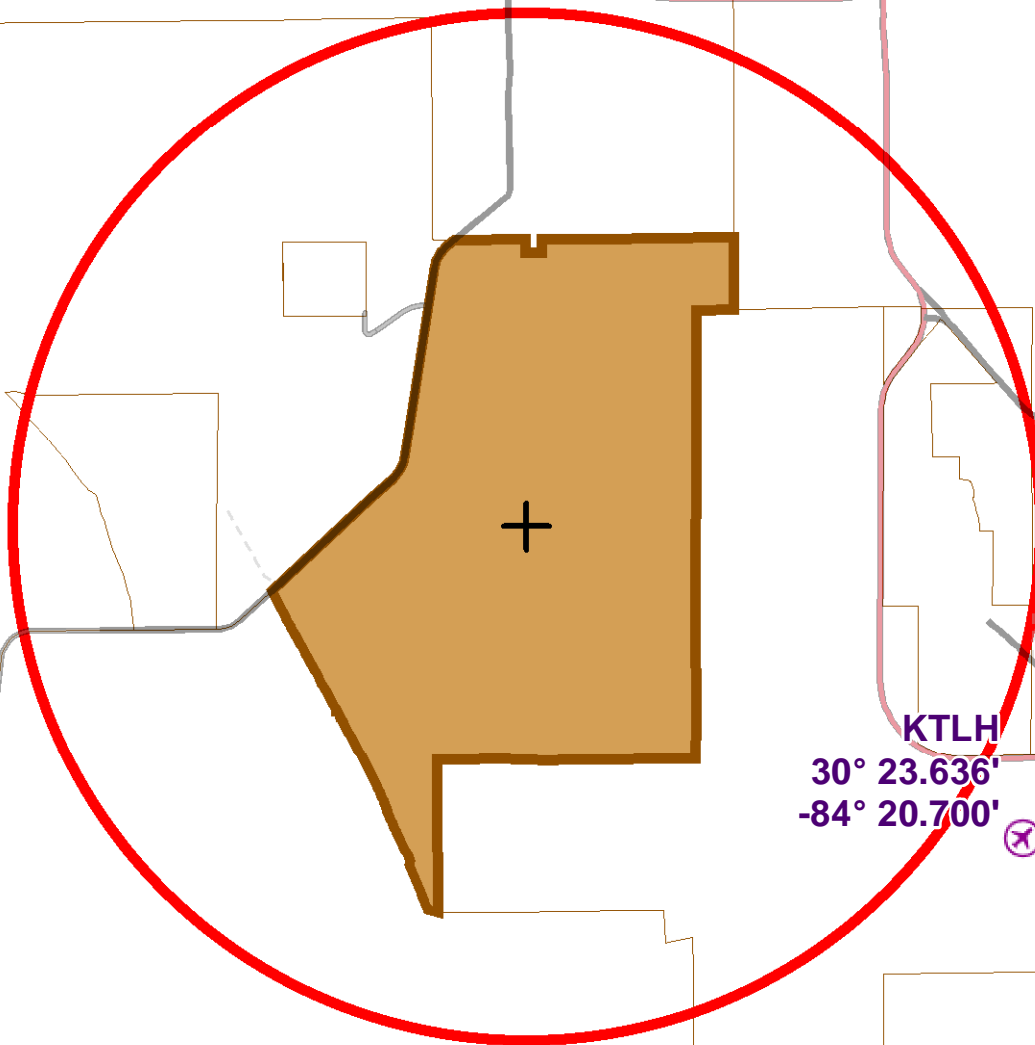
H24
30° 14.511'
-84° 47.362'






Burn Unit: 201
LATITUDE: 30° 24.550'
LONGITUDE: -84° 22.376'
RADIUS: 1.5 NM

0 0.5 1 Nautical Miles

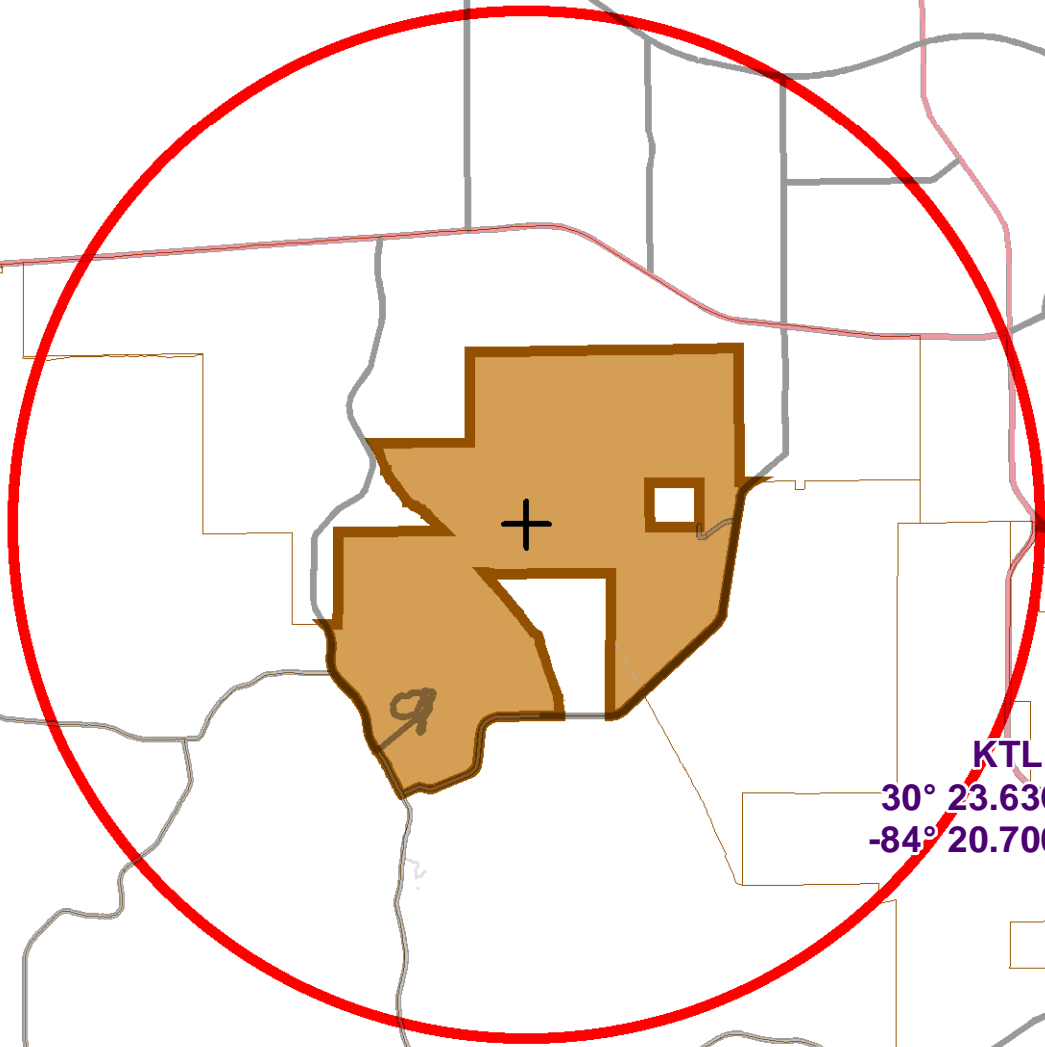



KTLH
30° 23.636'
-84° 20.700'


KTLH
30° 23.768'
-84° 20.465'



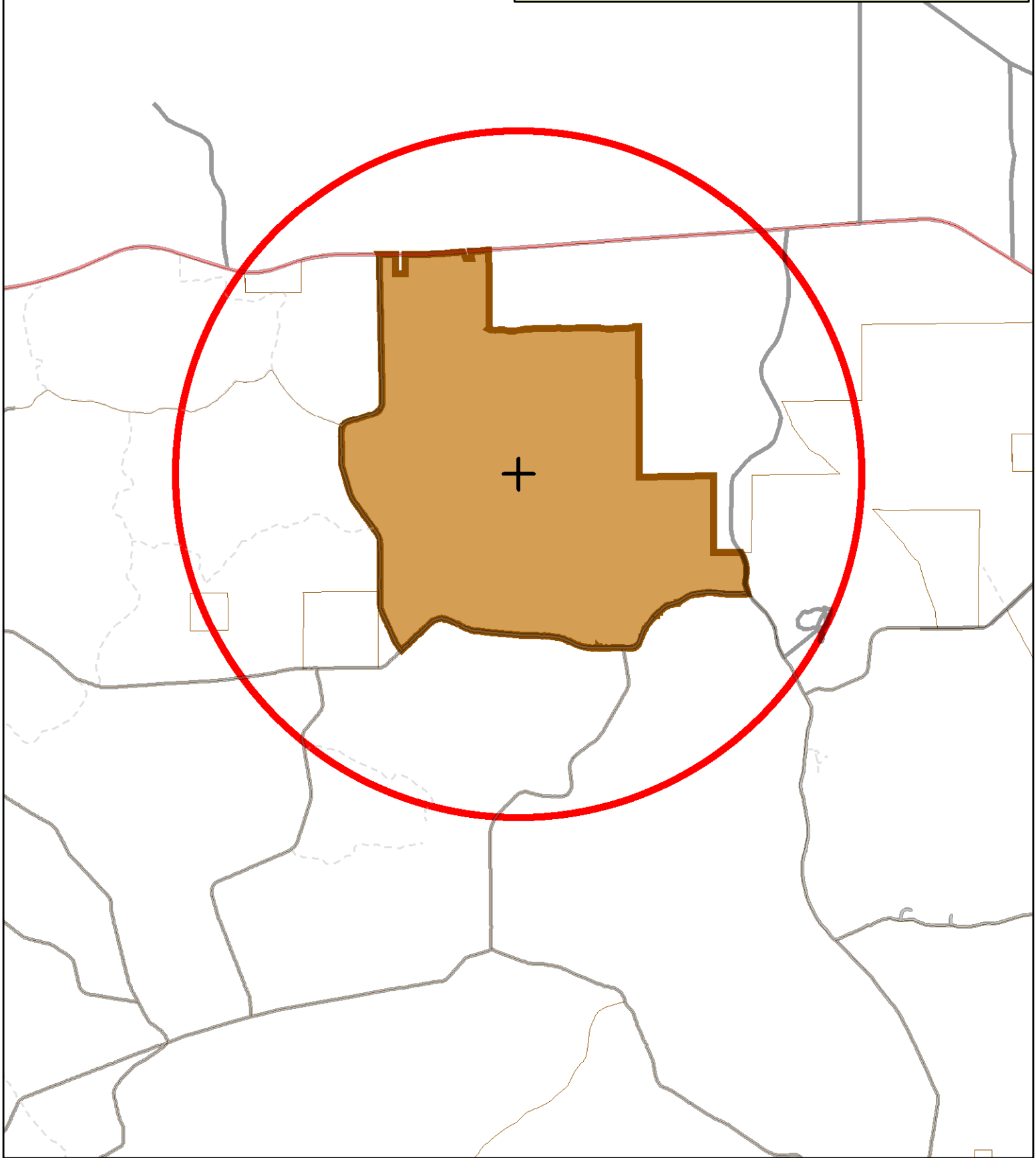

Burn Unit: 202
LATITUDE: 30° 25.181'
LONGITUDE: -84° 23.890'
RADIUS: 2.5 NM



KTLH
30° 23.636'
-84° 20.700' ✈️ **KTLH**
30° 23.768'
-84° 20.465'

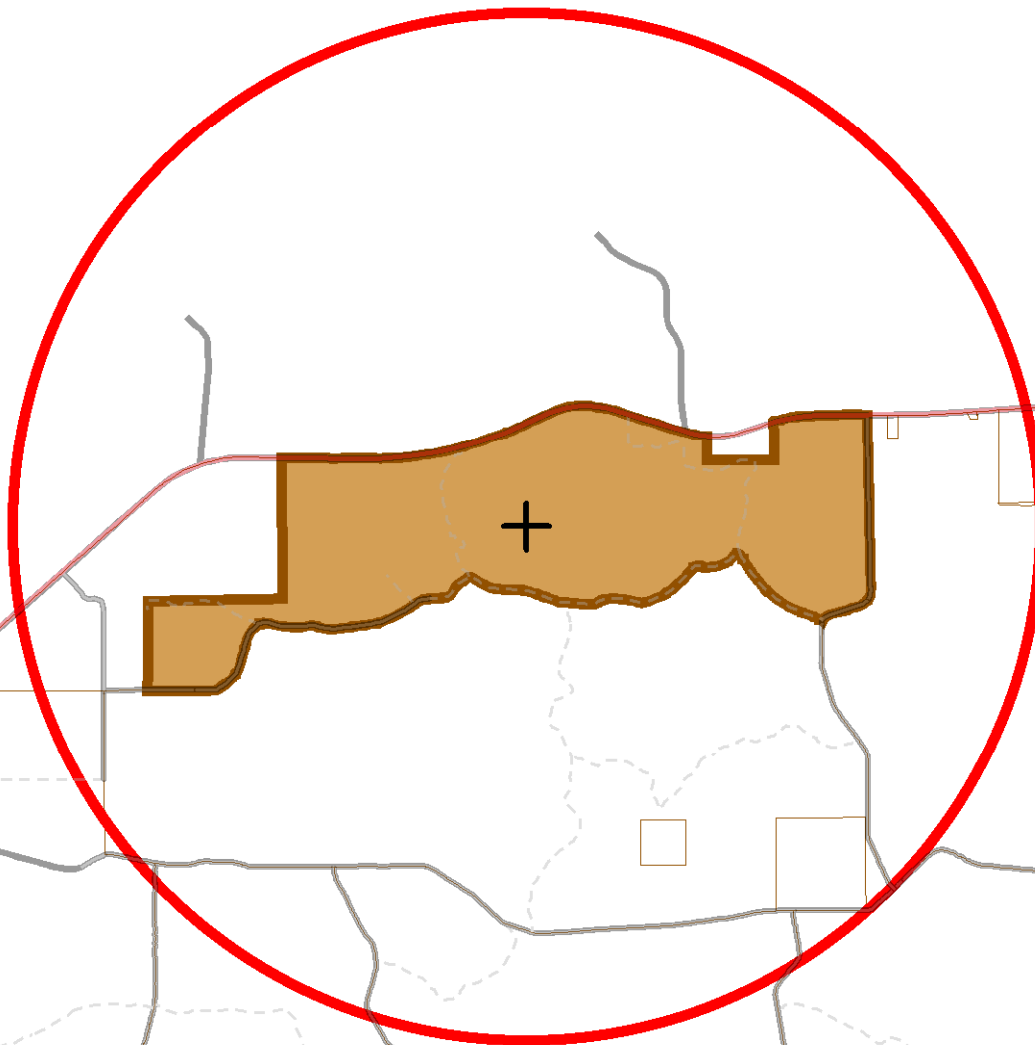



Burn Unit: 203
LATITUDE: 30° 25.152'
LONGITUDE: -84° 26.521'
RADIUS: 2 NM





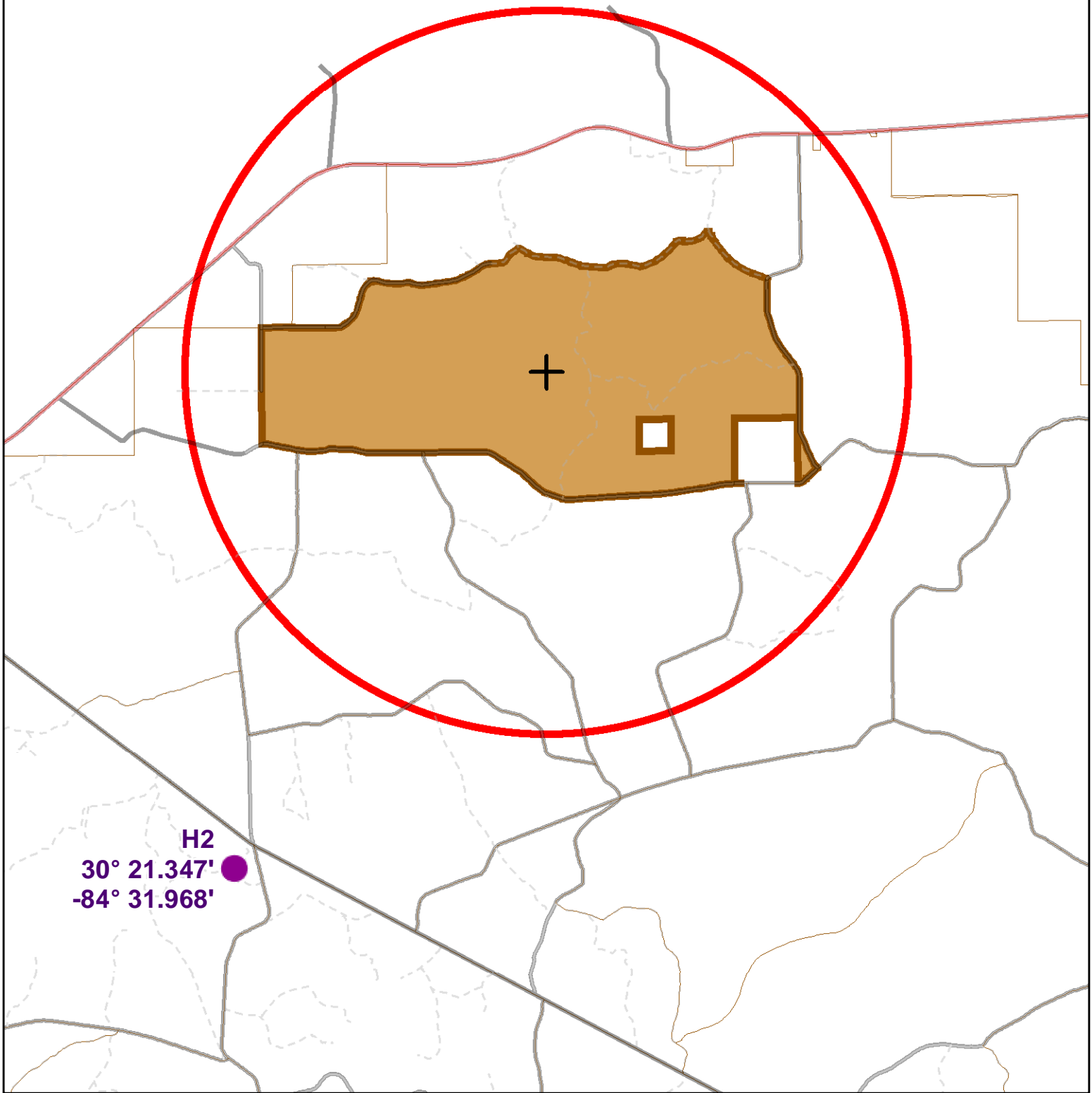
Burn Unit: 204
LATITUDE: 30° 25.890'
LONGITUDE: -84° 29.378'
RADIUS: 2.5 NM



H2
30° 21.347' ●
-84° 31.968'



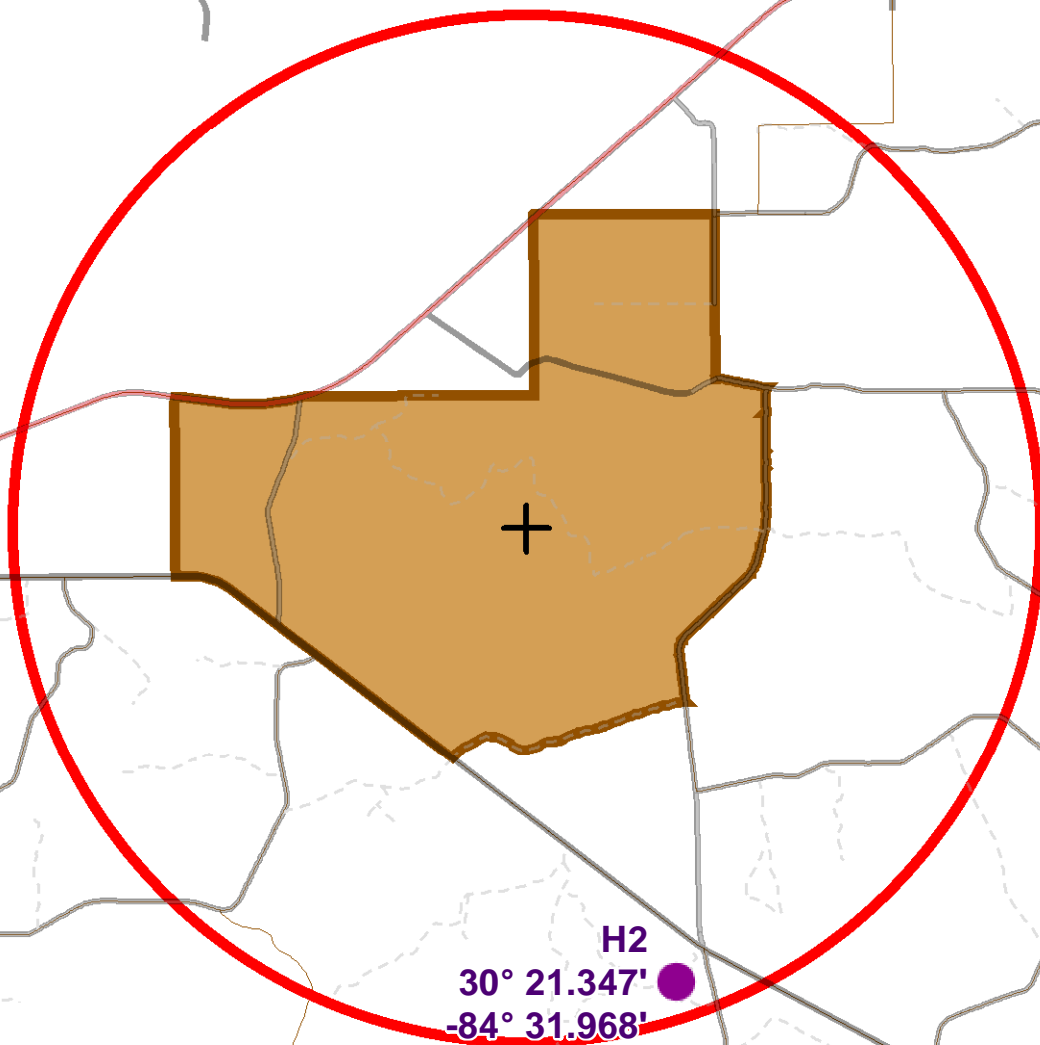

Burn Unit: 205
LATITUDE: 30° 24.784'
LONGITUDE: -84° 29.475'
RADIUS: 2.5 NM



H2
30° 21.347'
-84° 31.968'



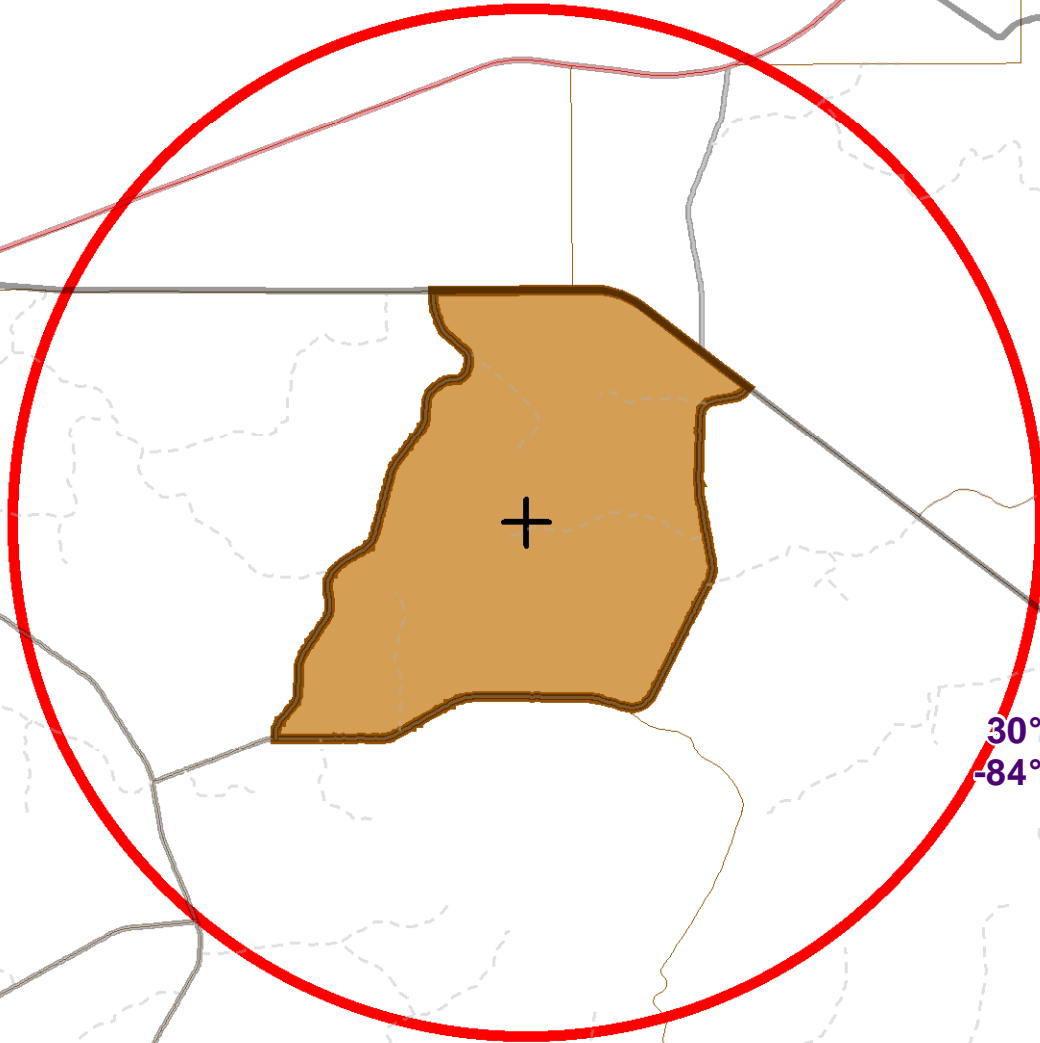

Burn Unit: 206
LATITUDE: 30° 23.557'
LONGITUDE: -84° 32.812'
RADIUS: 2.5 NM



H2
30° 21.347'
-84° 31.968'



Burn Unit: 207
LATITUDE: 30° 22.416'
LONGITUDE: -84° 34.992'
RADIUS: 2 NM

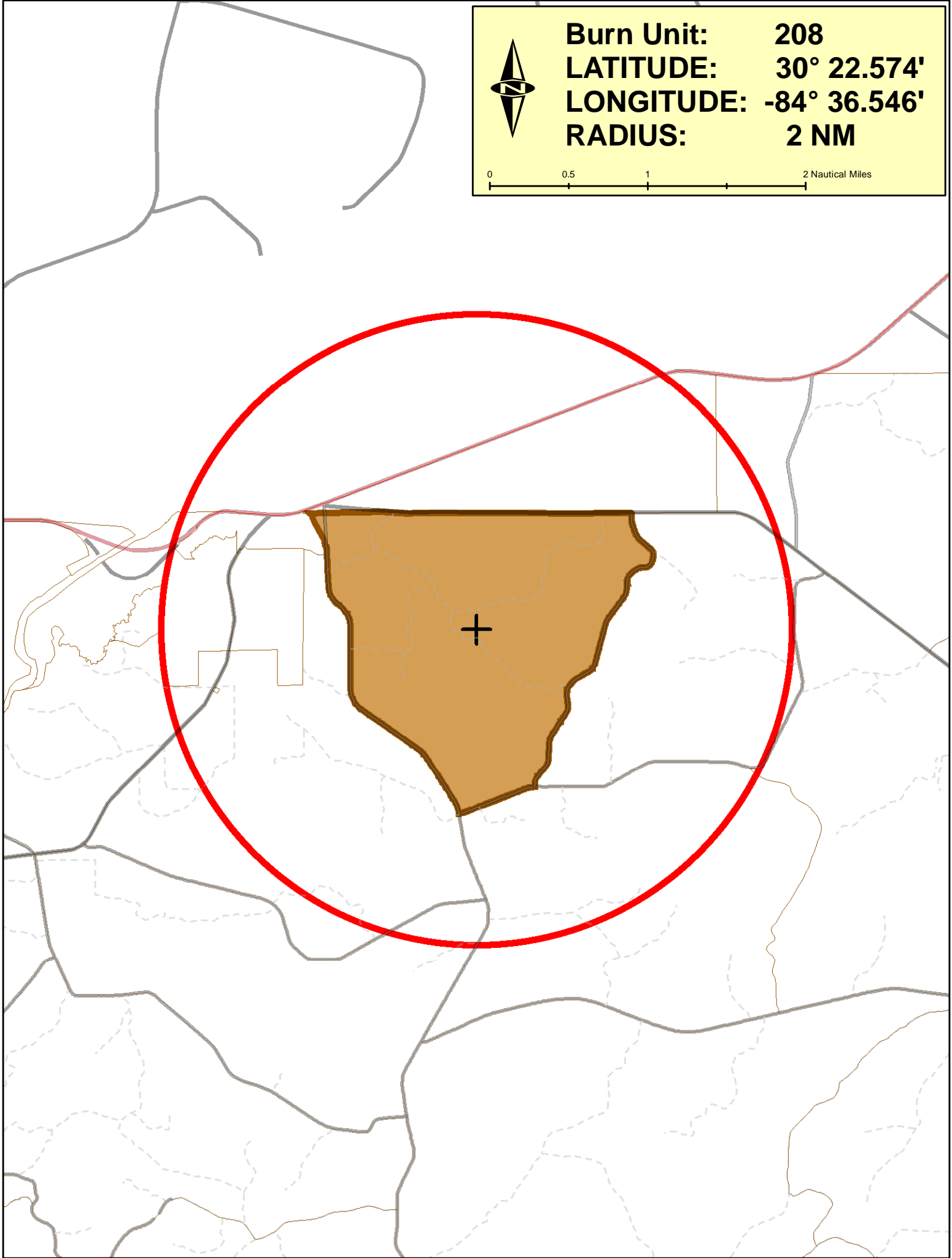


H2
30° 21.347'
-84° 31.968'



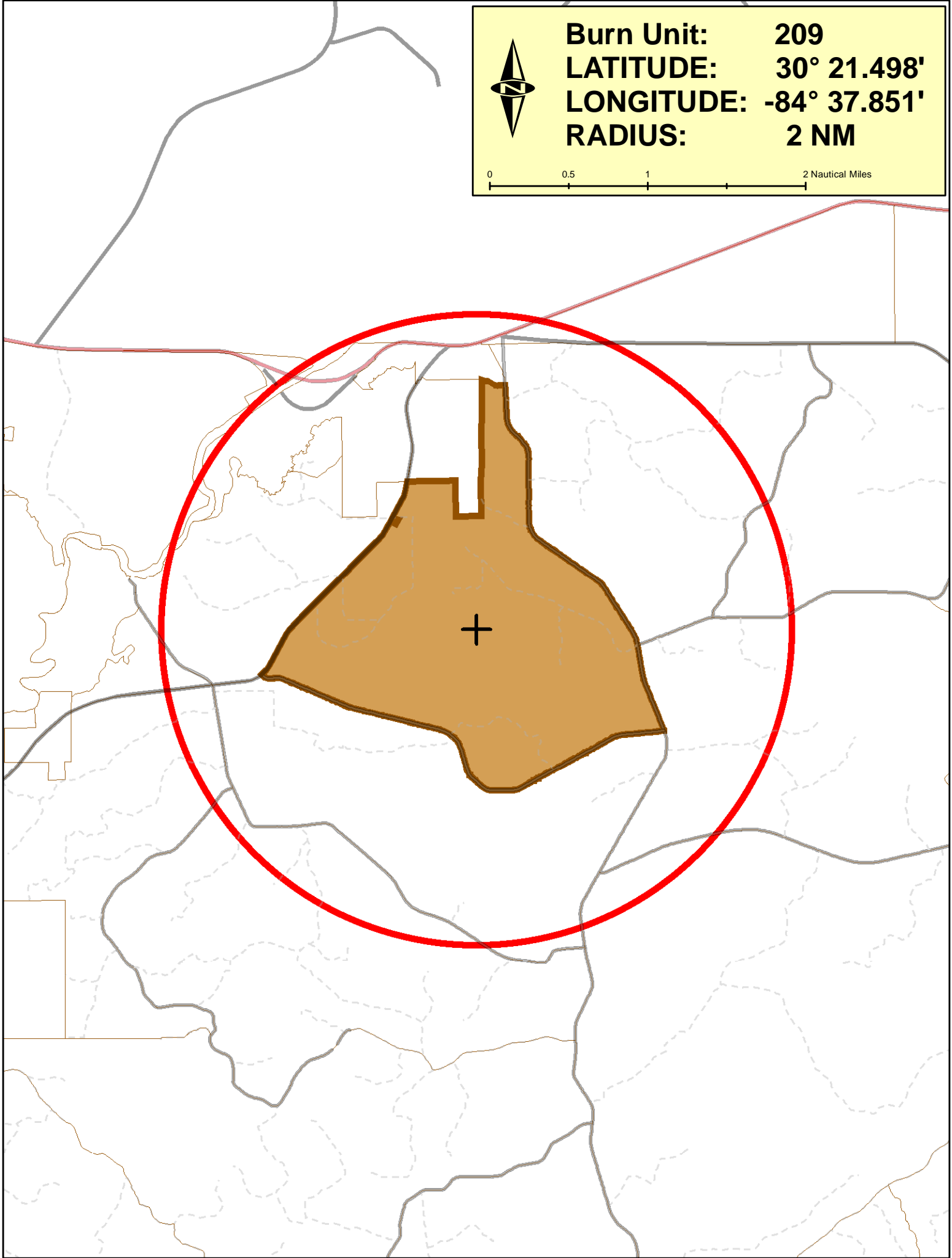



Burn Unit: 208
LATITUDE: 30° 22.574'
LONGITUDE: -84° 36.546'
RADIUS: 2 NM



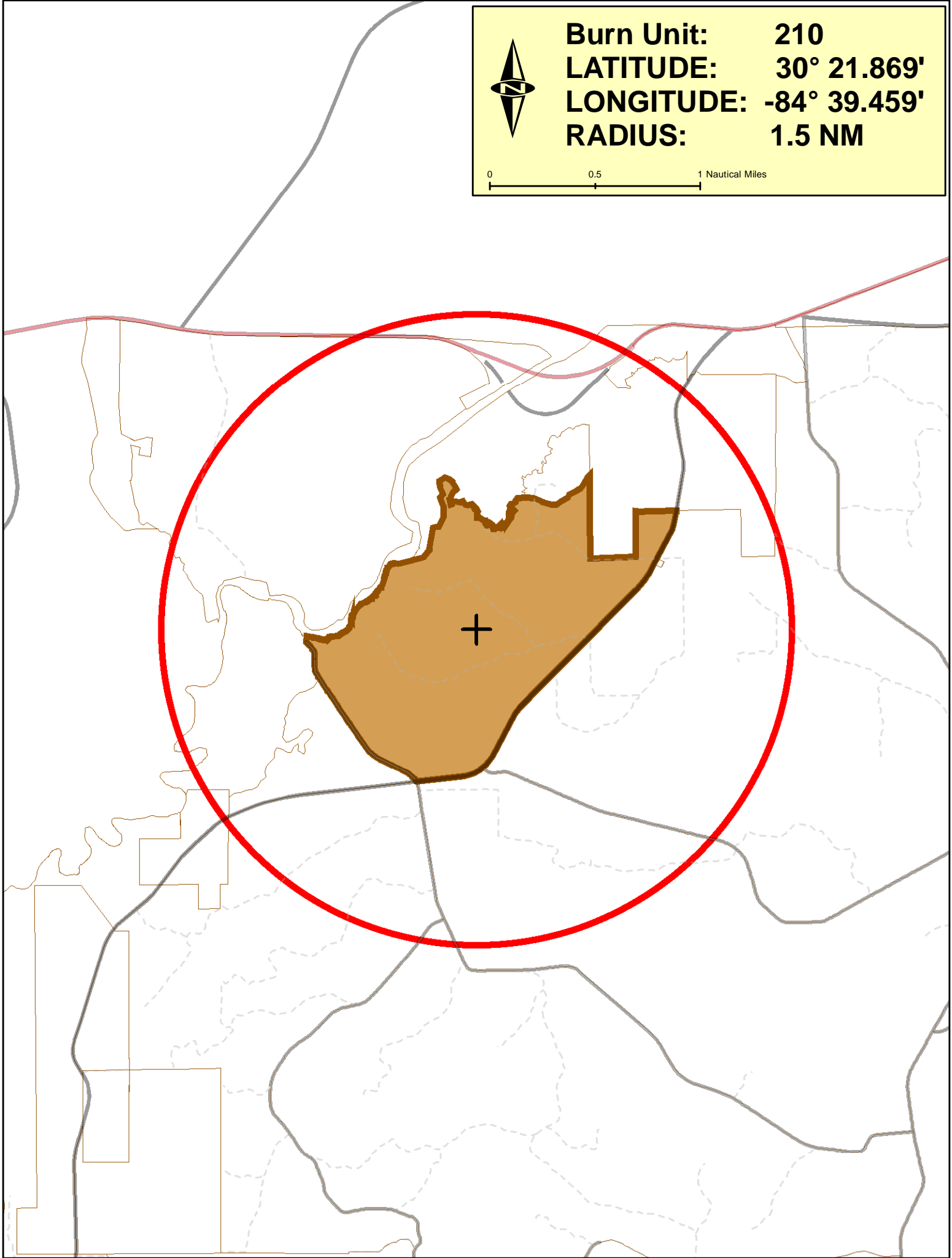


Burn Unit: 209
LATITUDE: 30° 21.498'
LONGITUDE: -84° 37.851'
RADIUS: 2 NM



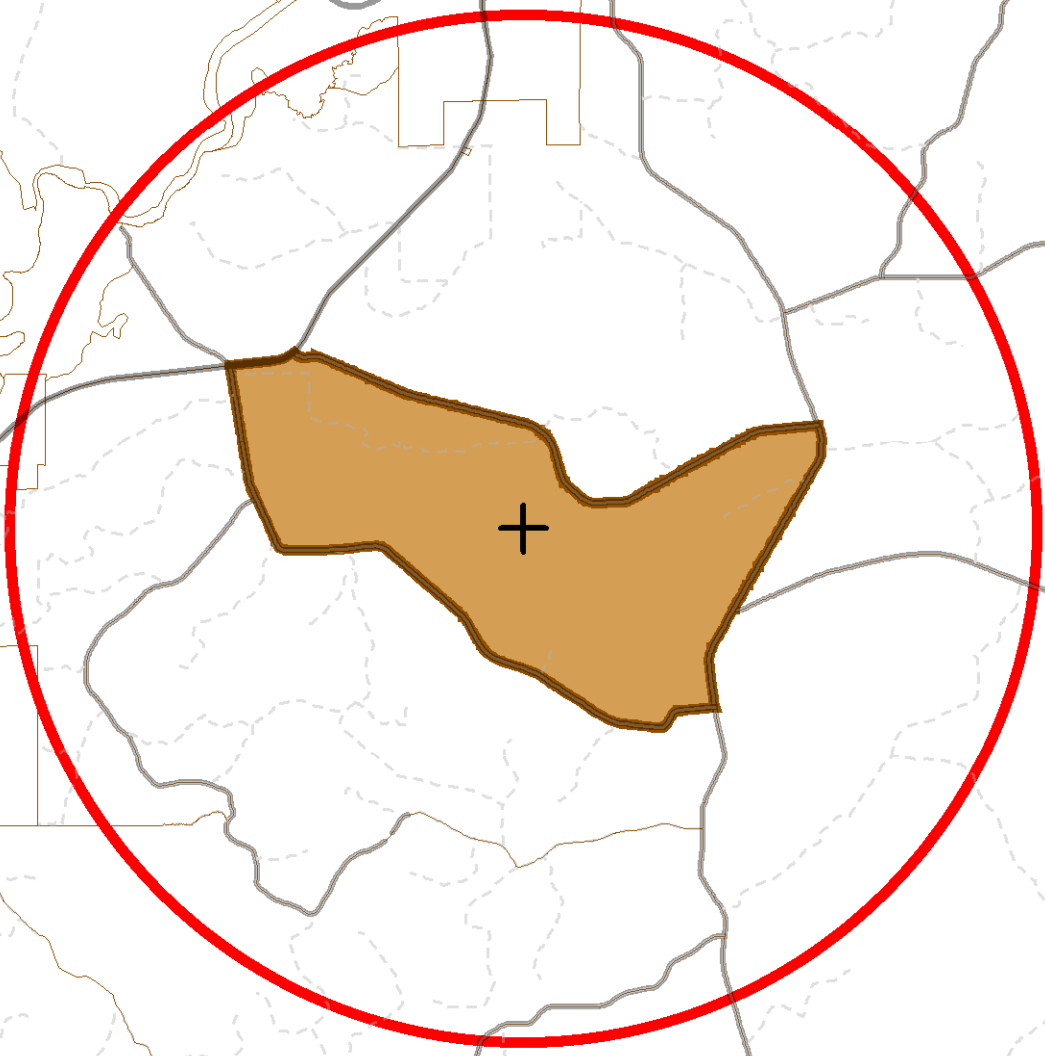


Burn Unit: 210
LATITUDE: 30° 21.869'
LONGITUDE: -84° 39.459'
RADIUS: 1.5 NM





Burn Unit: 211
LATITUDE: 30° 20.351'
LONGITUDE: -84° 38.132'
RADIUS: 2.5 NM

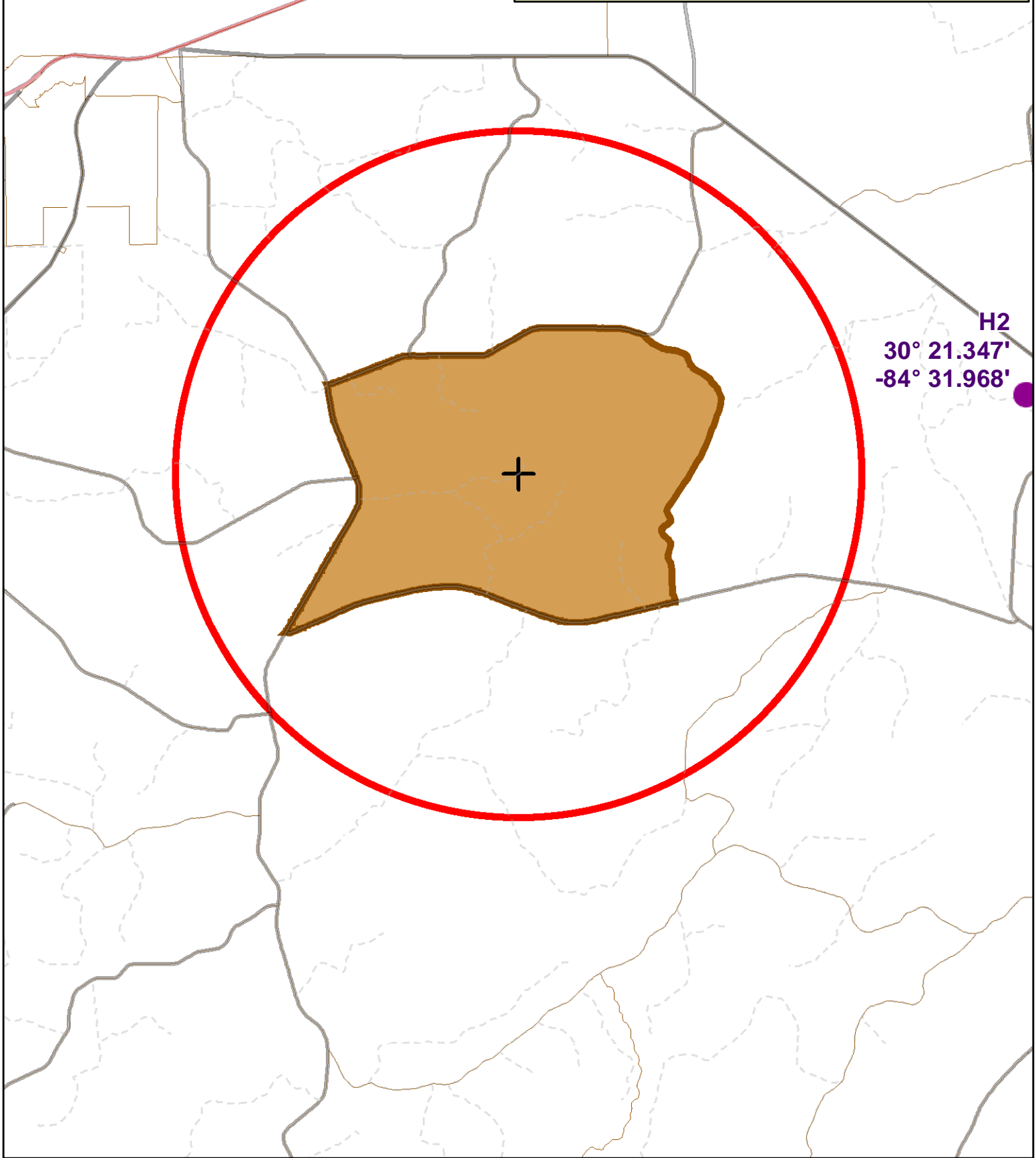



H9
30° 15.473'
-84° 36.053'





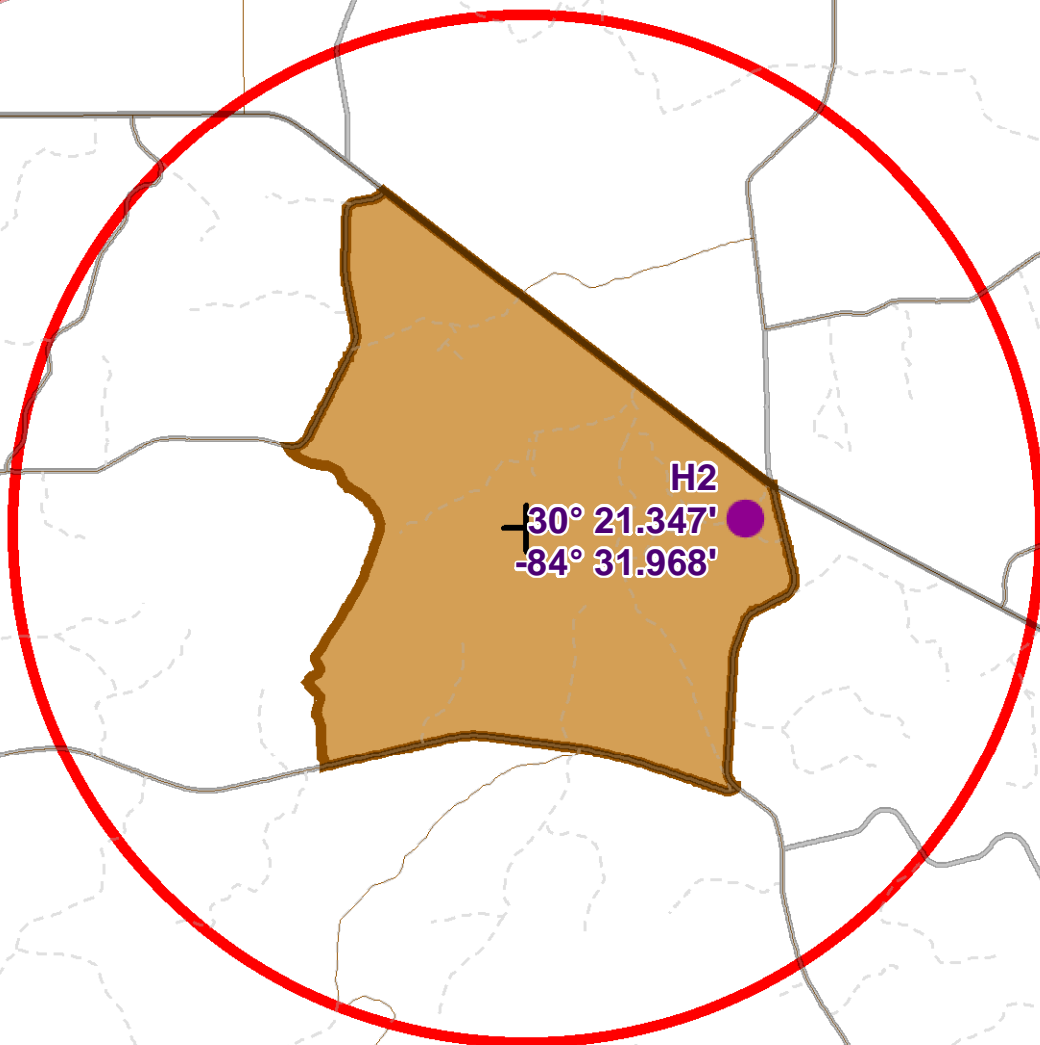

Burn Unit: 212
LATITUDE: 30° 20.882'
LONGITUDE: -84° 35.383'
RADIUS: 2 NM



H2
30° 21.347'
-84° 31.968'

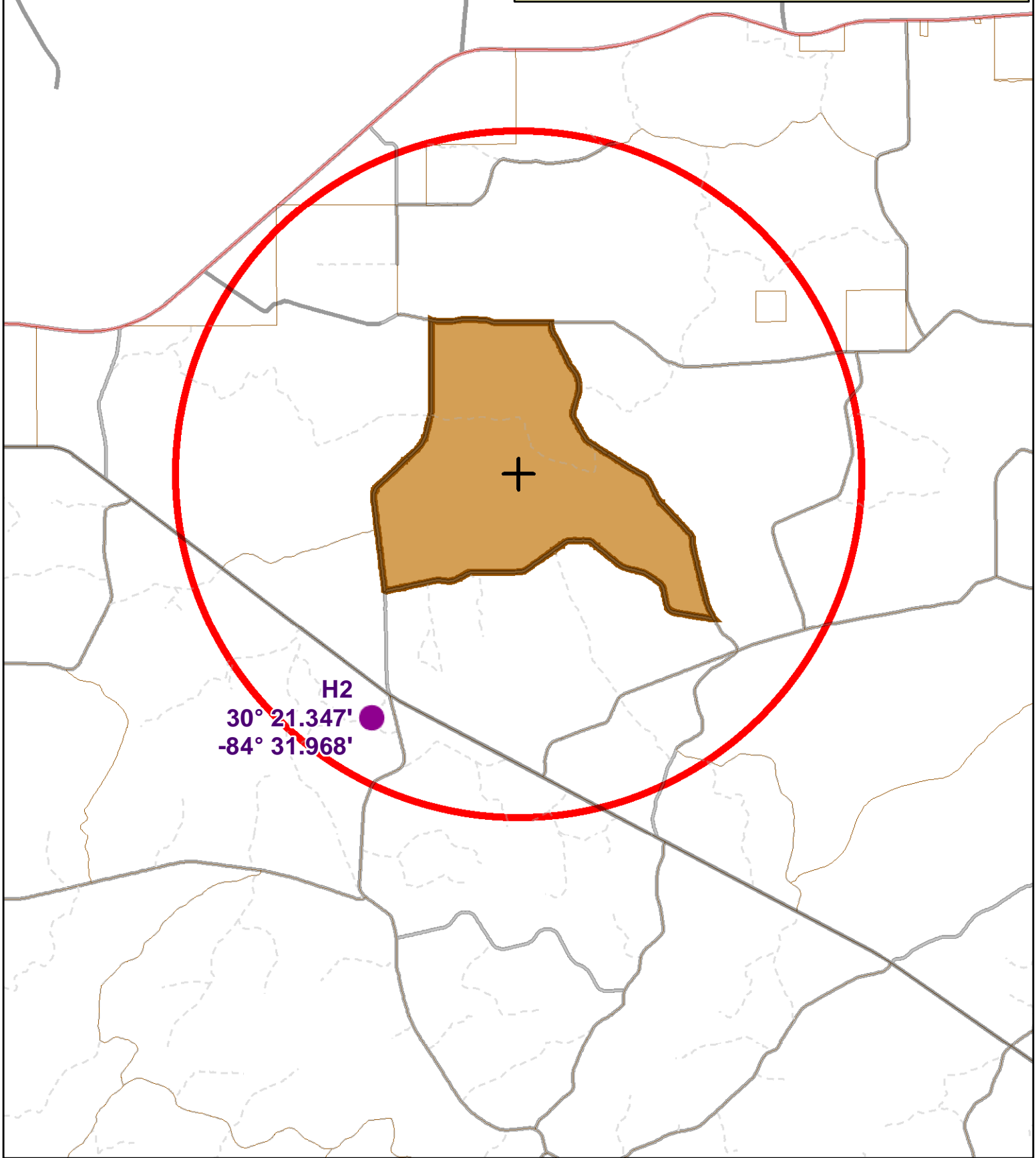


Burn Unit: 213
LATITUDE: 30° 21.300'
LONGITUDE: -84° 33.197'
RADIUS: 2.5 NM





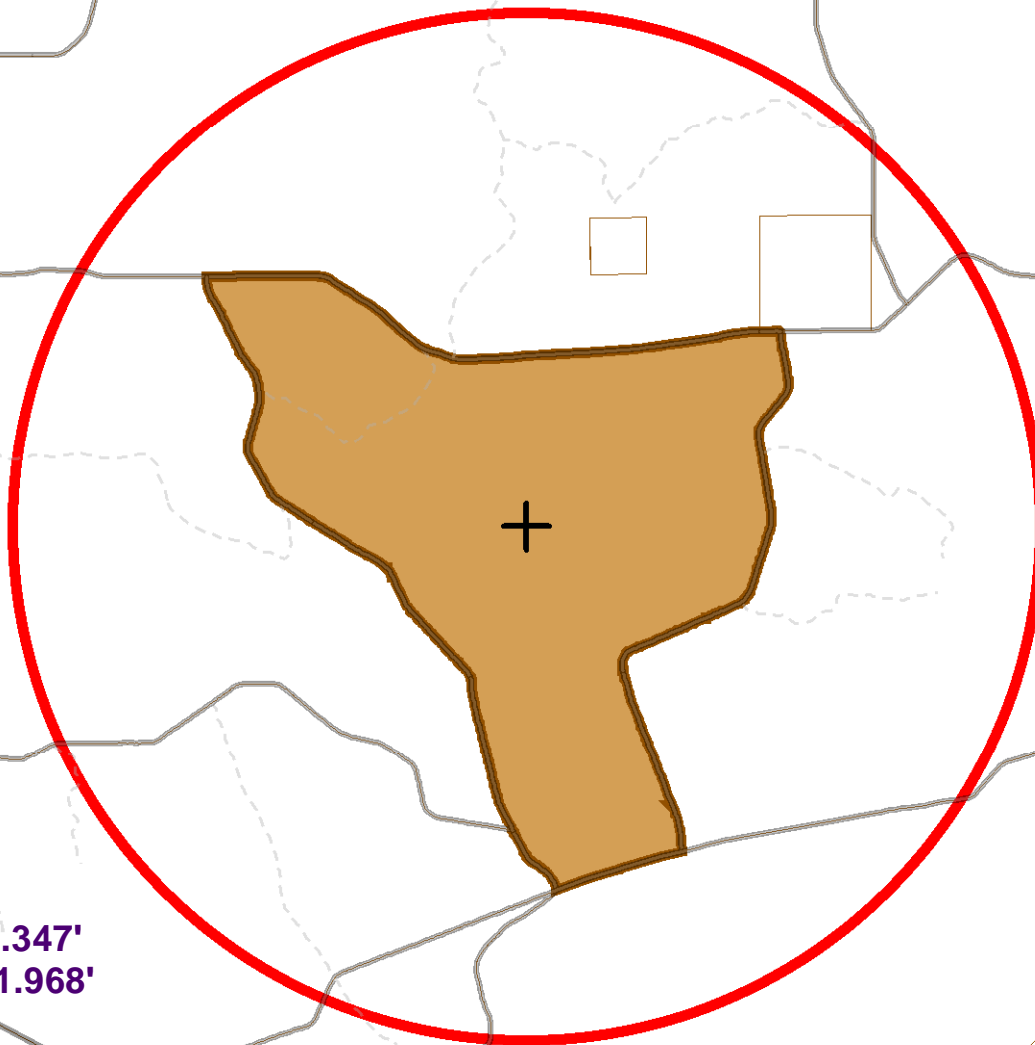

Burn Unit: 214
LATITUDE: 30° 23.125'
LONGITUDE: -84° 30.731'
RADIUS: 2.5 NM



H2
30° 21.347'
-84° 31.968'



Burn Unit: 215
LATITUDE: 30° 23.254'
LONGITUDE: -84° 29.021'
RADIUS: 2 NM

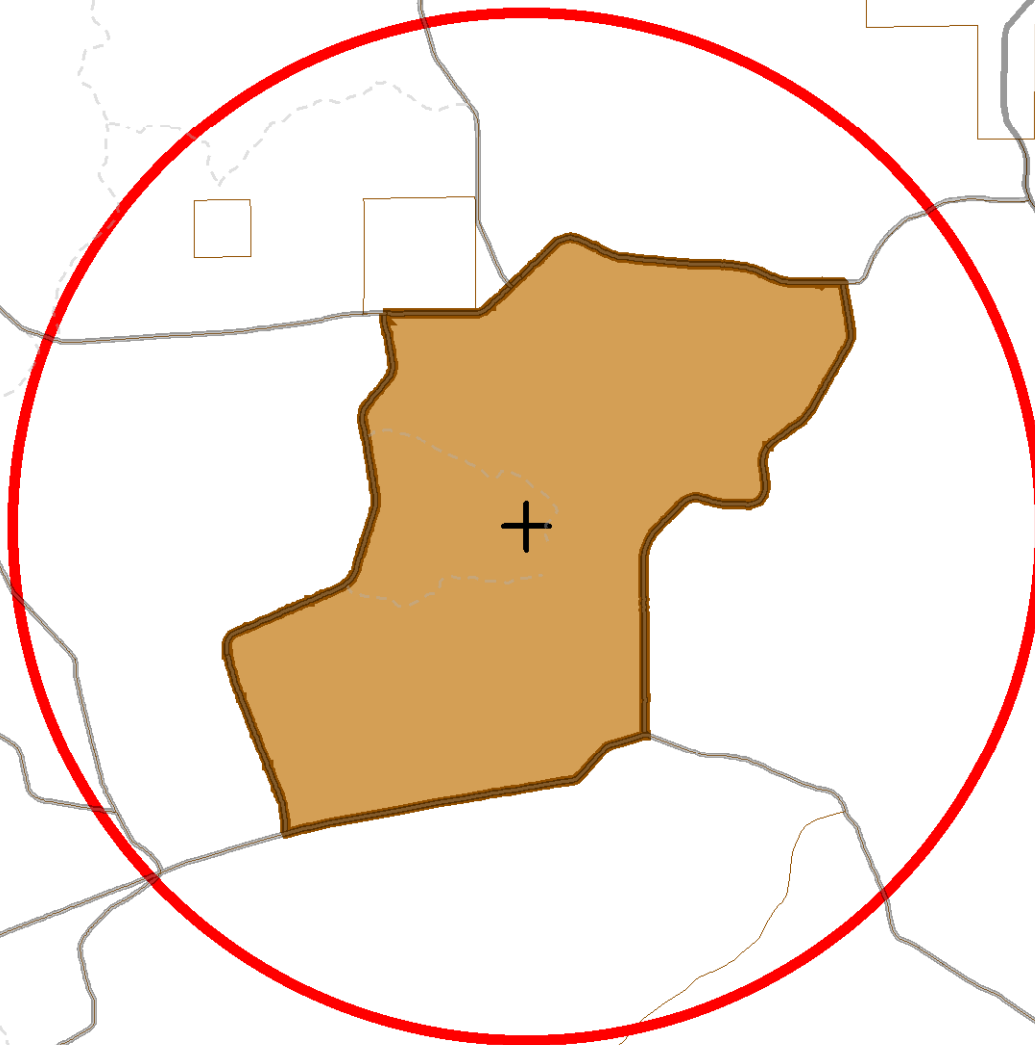



H2
30° 21.347'
-84° 31.968'



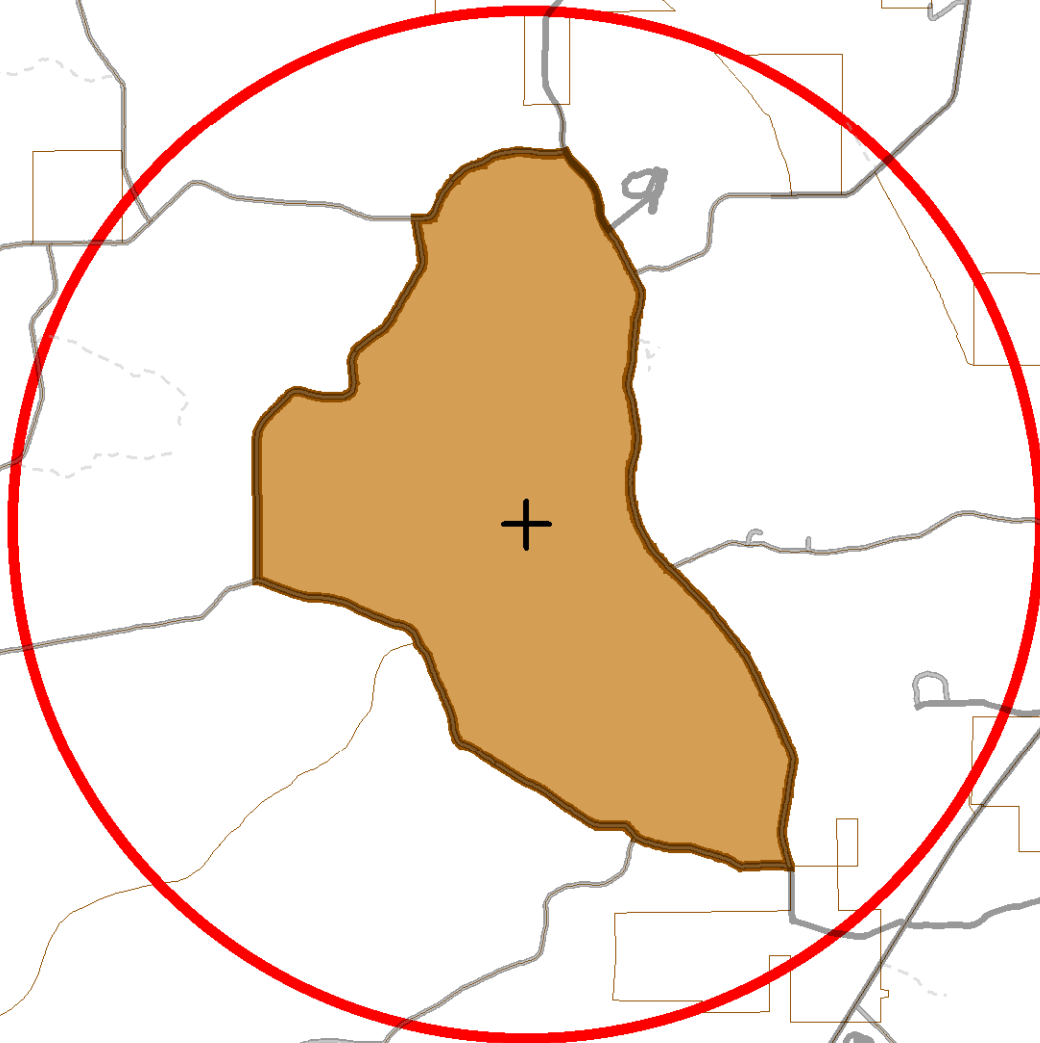



Burn Unit: 216
LATITUDE: 30° 23.186'
LONGITUDE: -84° 27.240'
RADIUS: 2 NM





Burn Unit: 217
LATITUDE: 30° 22.646'
LONGITUDE: -84° 25.196'
RADIUS: 2.5 NM

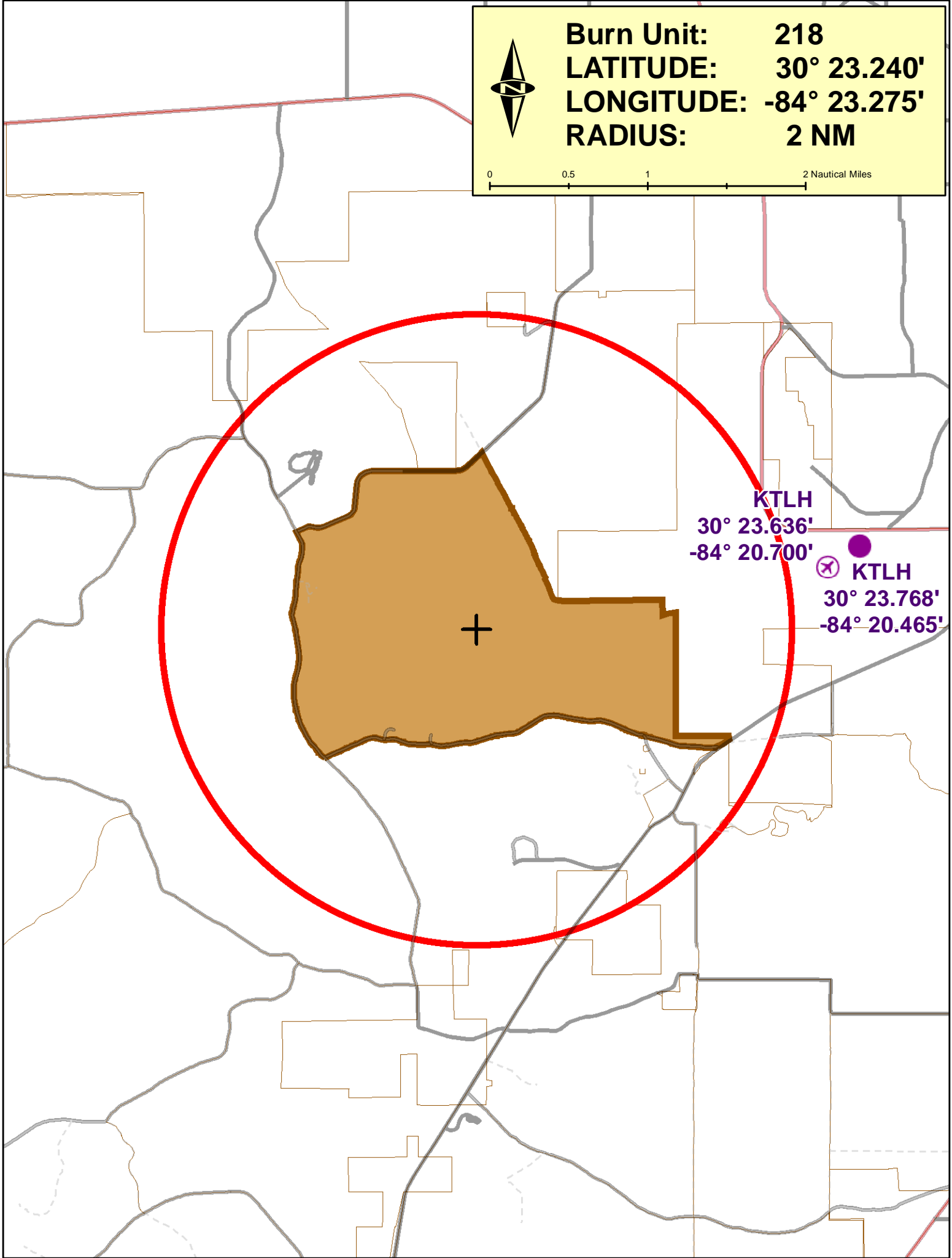


HGHB
30° 18.405'
-84° 25.427'






Burn Unit: 218
LATITUDE: 30° 23.240'
LONGITUDE: -84° 23.275'
RADIUS: 2 NM





KTLH
30° 23.636'
-84° 20.700'


 **KTLH**
30° 23.768'
-84° 20.465'

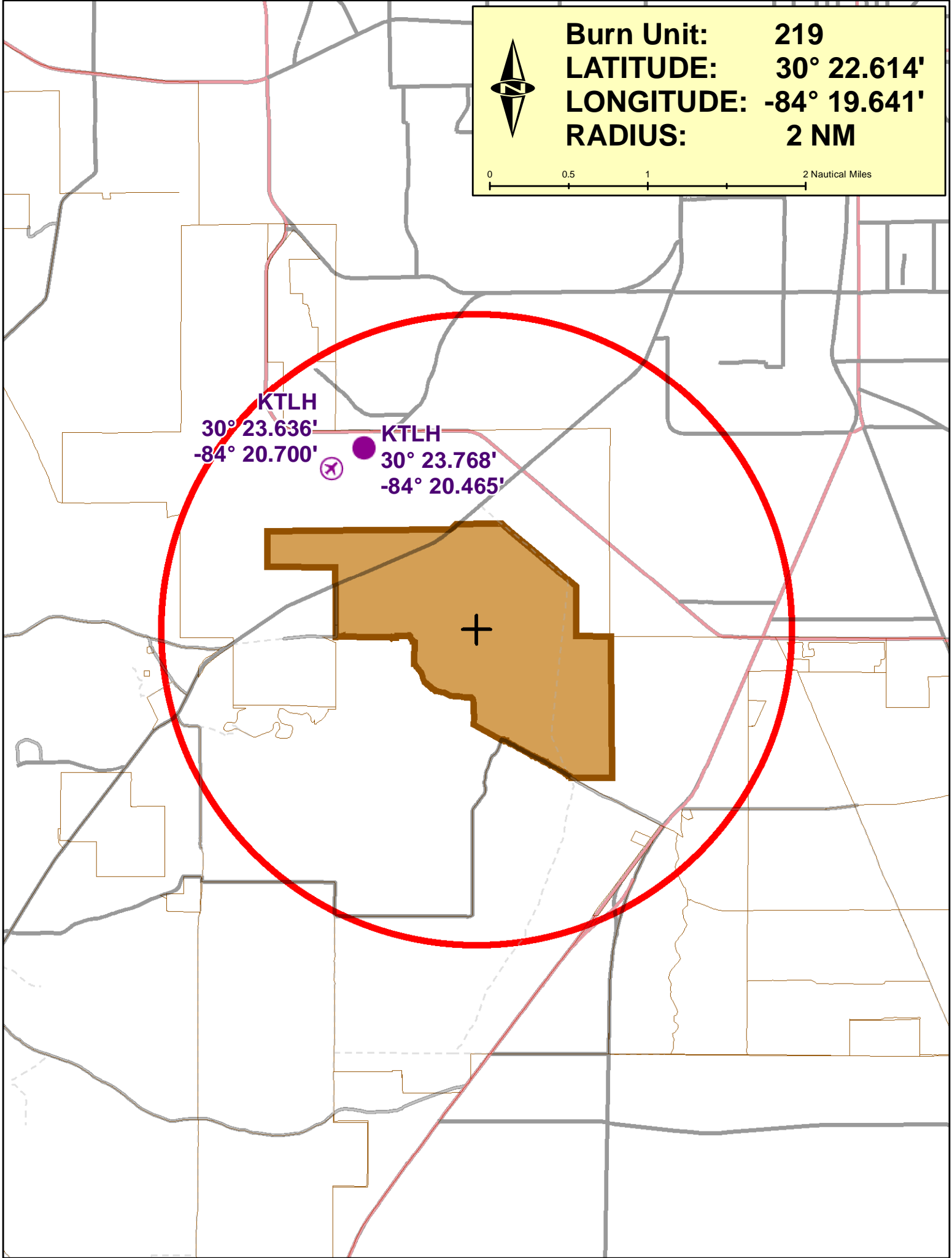
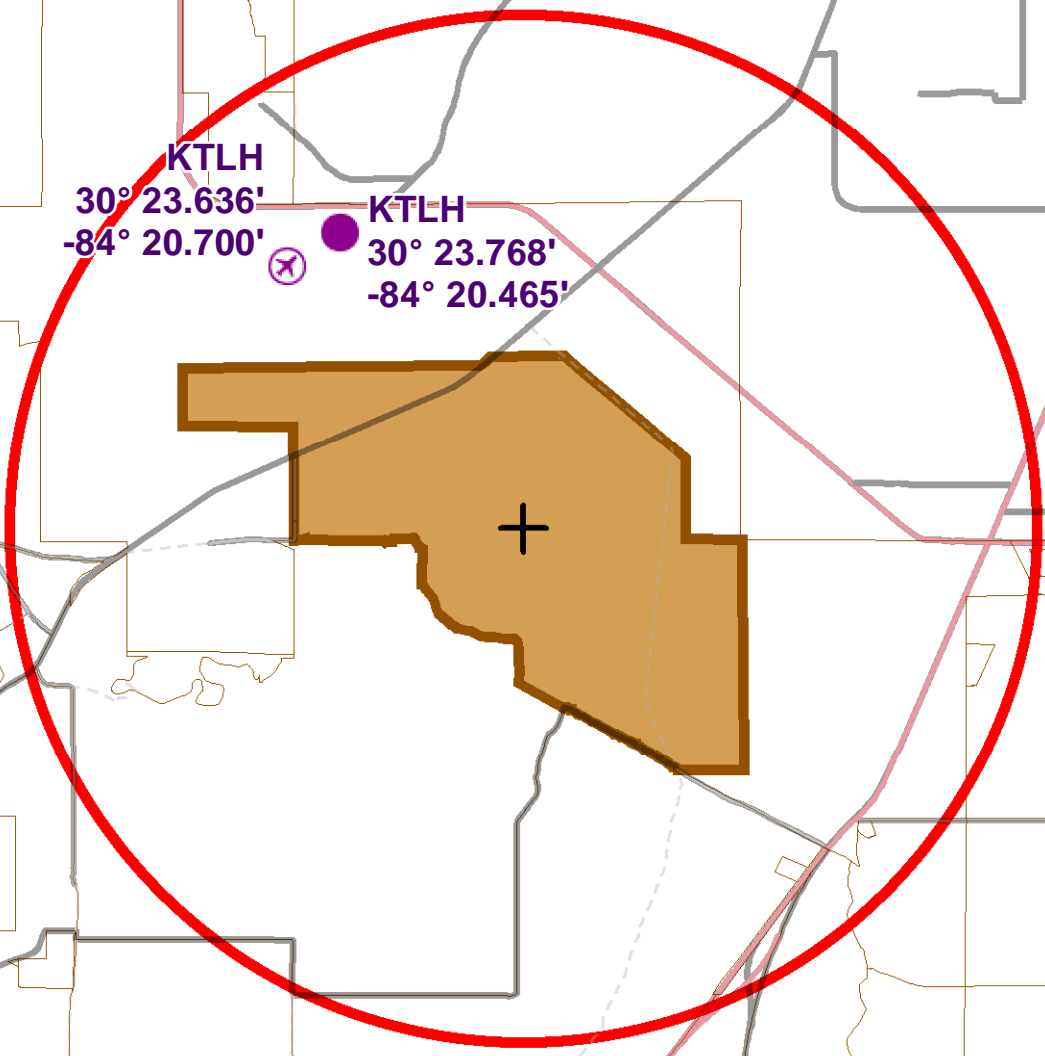
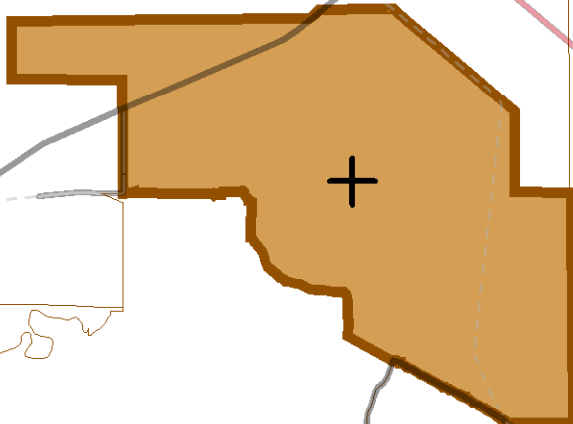


Burn Unit: 219
LATITUDE: 30° 22.614'
LONGITUDE: -84° 19.641'
RADIUS: 2 NM




KTLH
30° 23.636'
-84° 20.700' 

KTLH
30° 23.768'
-84° 20.465' 





Burn Unit: 22
LATITUDE: 30° 12.955'
LONGITUDE: -84° 55.668'
RADIUS: 2.5 NM



H22

30° 15.868'

-84° 59.327'



H30

30° 10.756'

-84° 59.776'



H29

30° 9.770'

-84° 58.155'



H28

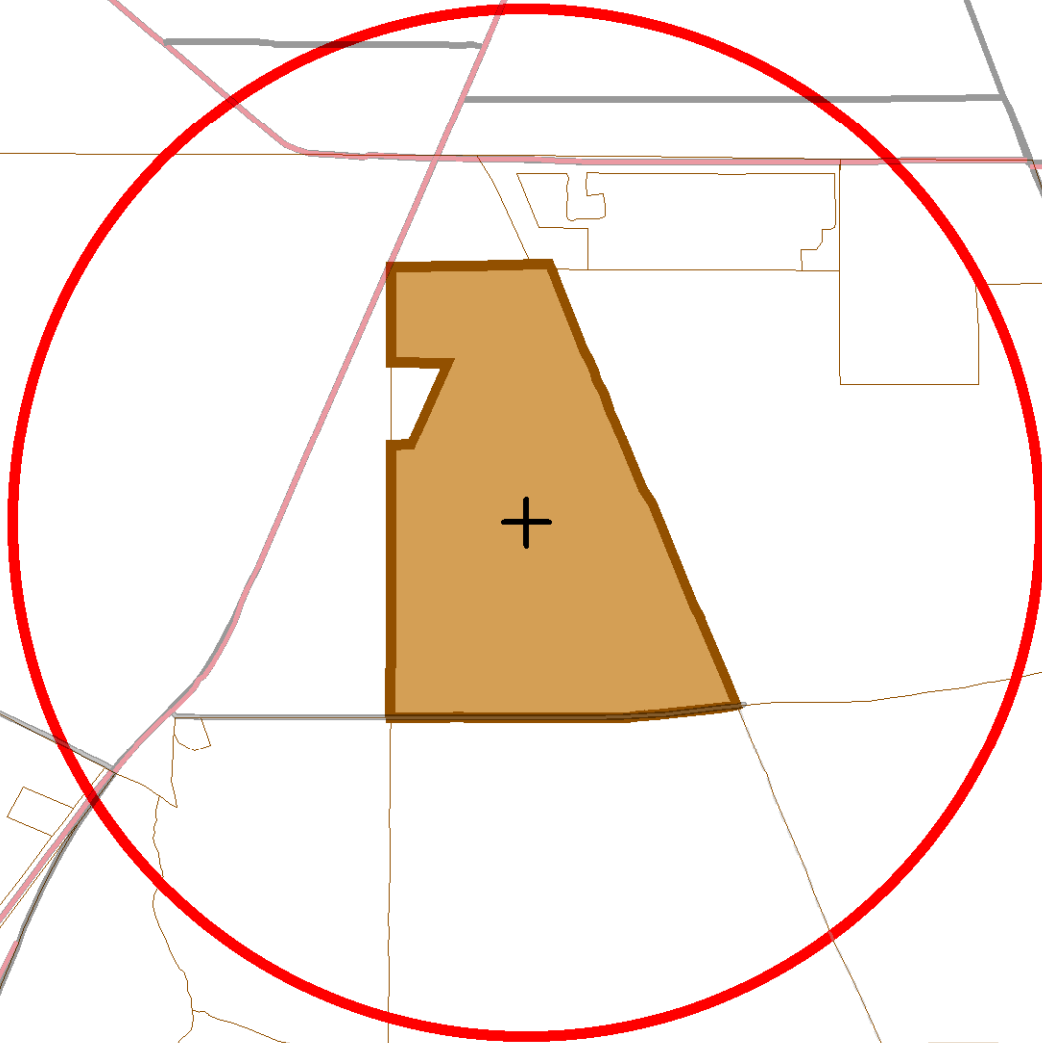

30° 8.468'

-84° 55.869'



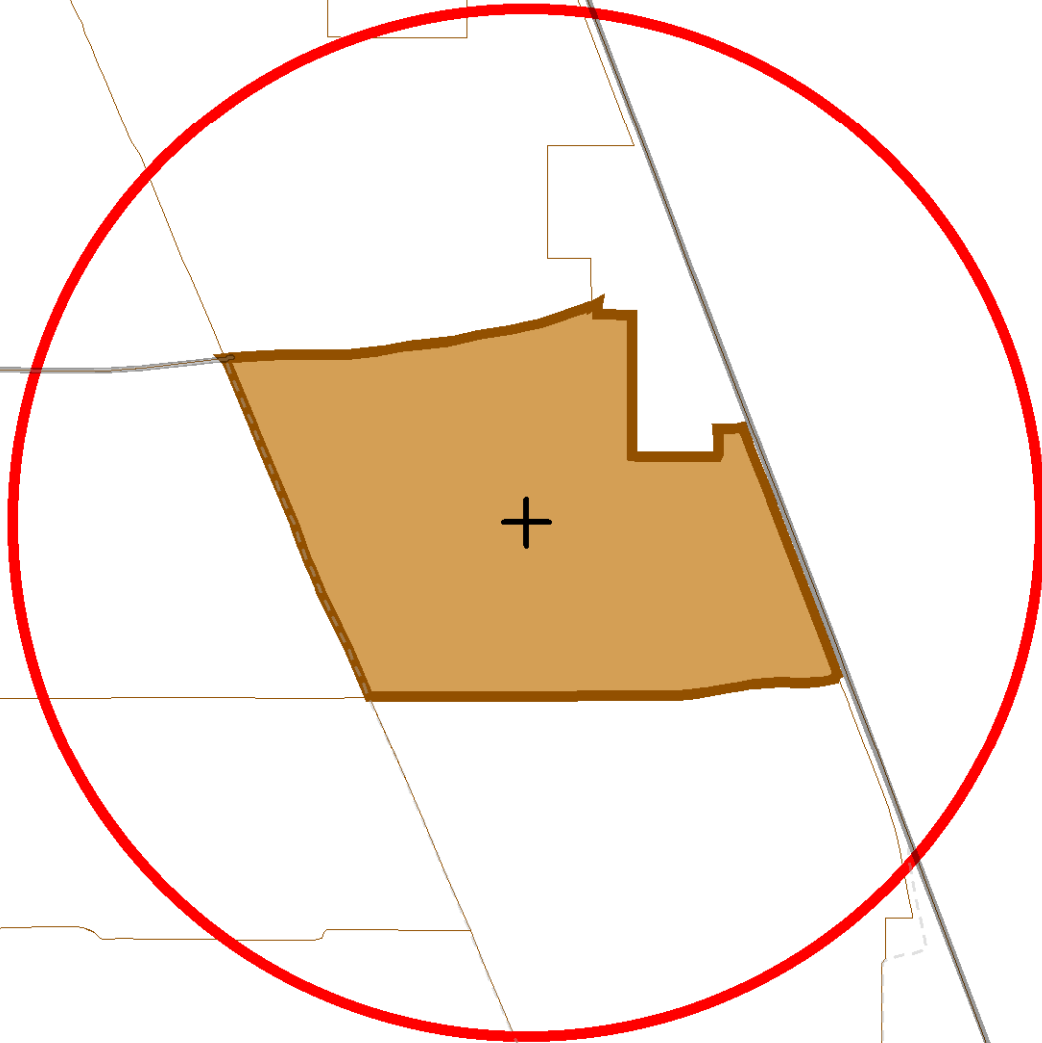



Burn Unit: 220
LATITUDE: 30° 21.847'
LONGITUDE: -84° 17.345'
RADIUS: 1 NM



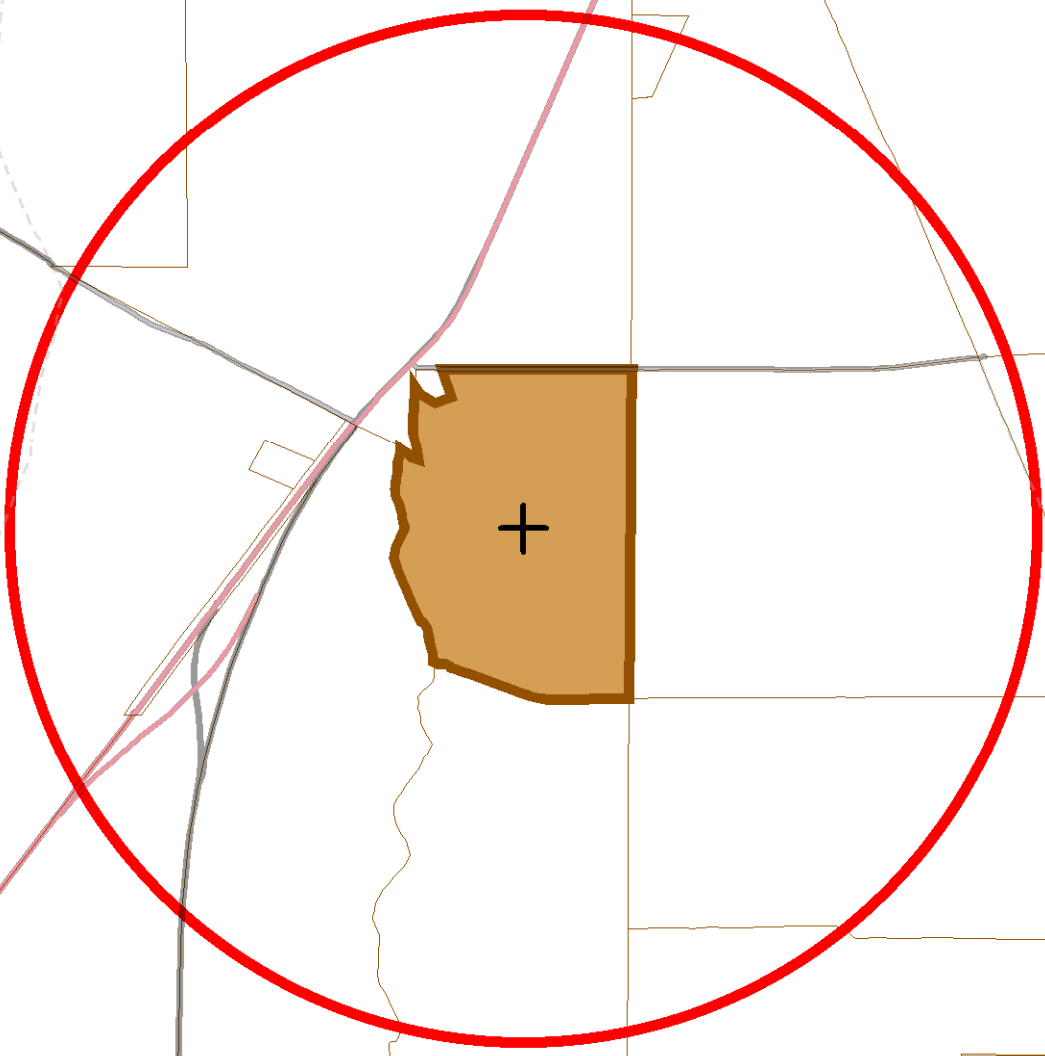



Burn Unit: 221
LATITUDE: 30° 21.169'
LONGITUDE: -84° 16.195'
RADIUS: 1 NM







Burn Unit: 222
LATITUDE: 30° 21.158'
LONGITUDE: -84° 17.896'
RADIUS: 1 NM

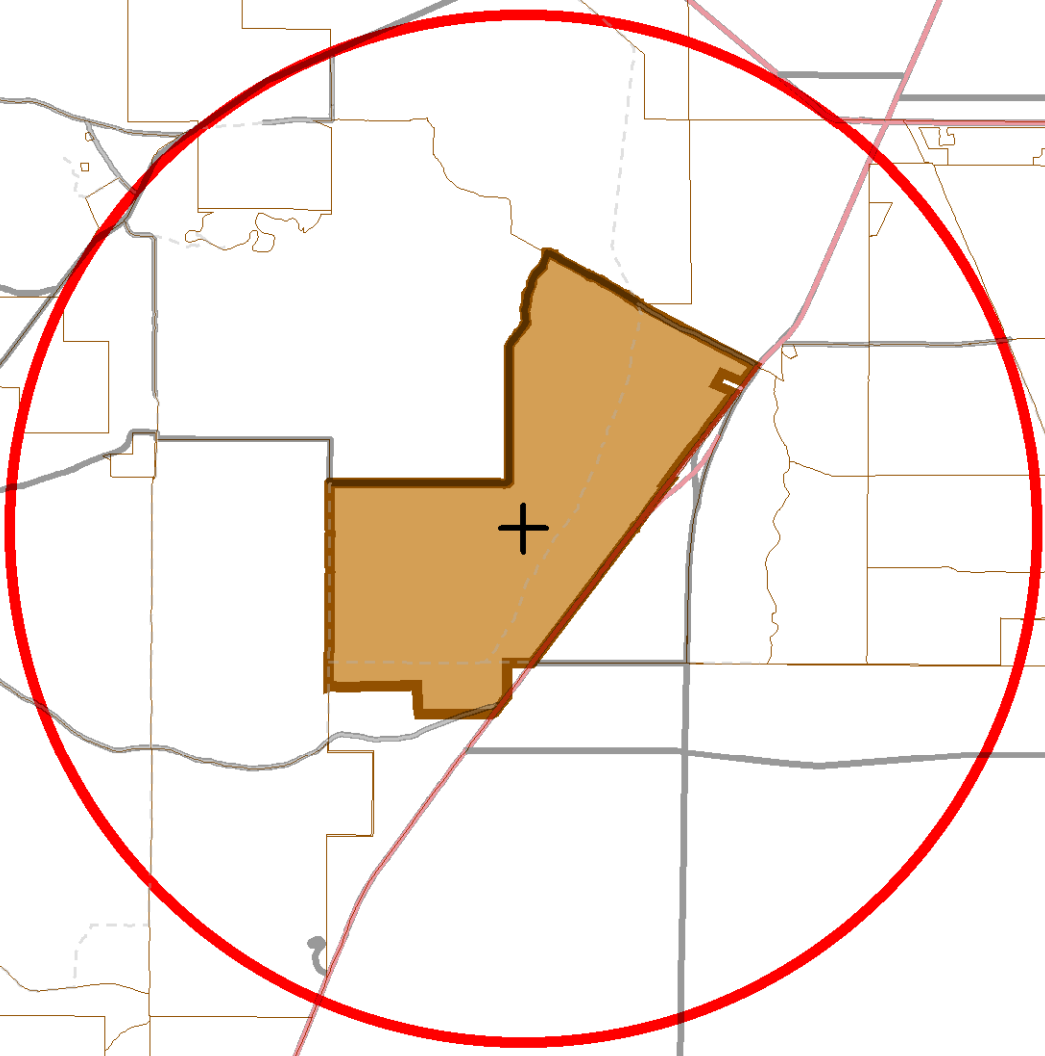




Burn Unit: 223
LATITUDE: 30° 20.574'
LONGITUDE: -84° 19.595'
RADIUS: 2.5 NM




KTLH
30° 23.636'
-84° 20.700'  **KTLH**
30° 23.768'
-84° 20.465'





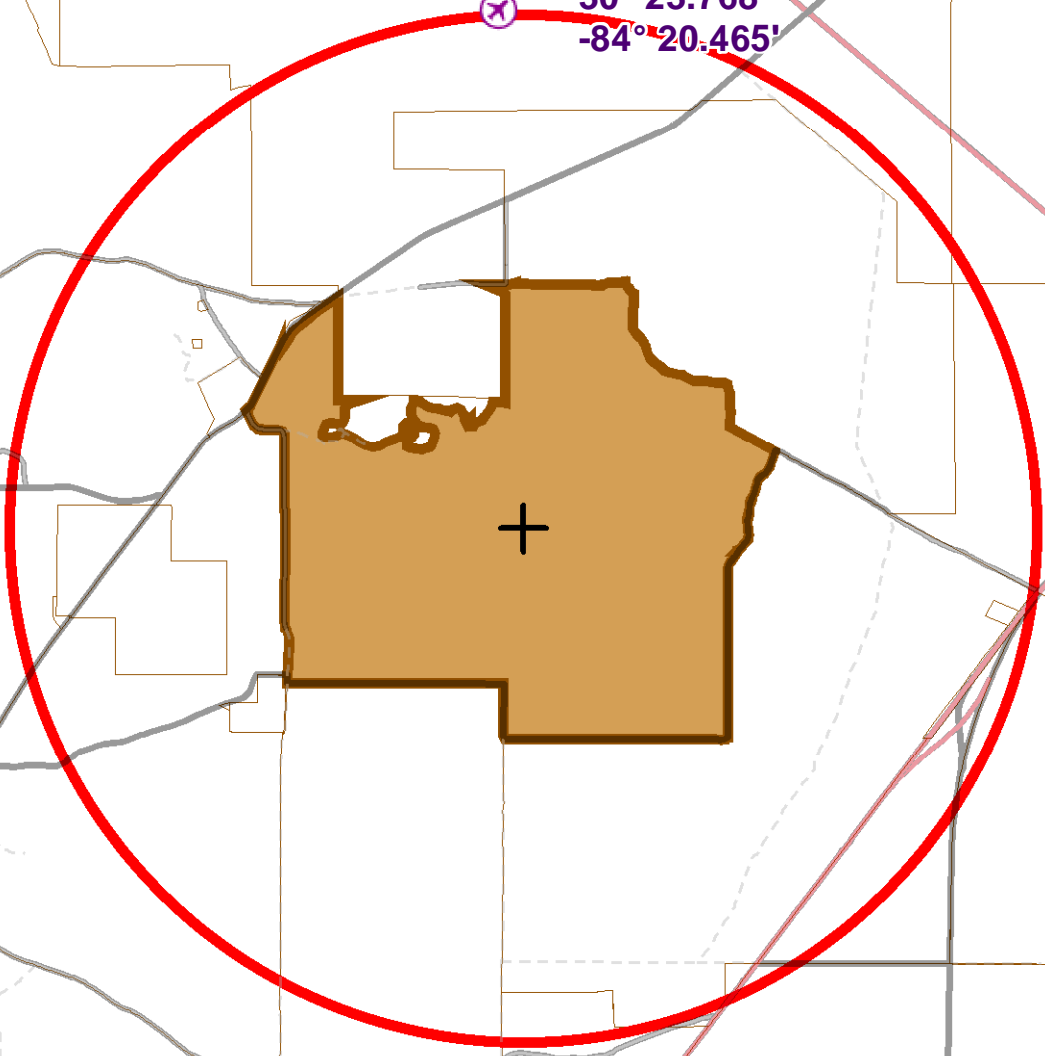
Burn Unit: 224
LATITUDE: 30° 21.615'
LONGITUDE: -84° 20.592'
RADIUS: 2 NM



KTLH
30° 23.636'
-84° 20.700'

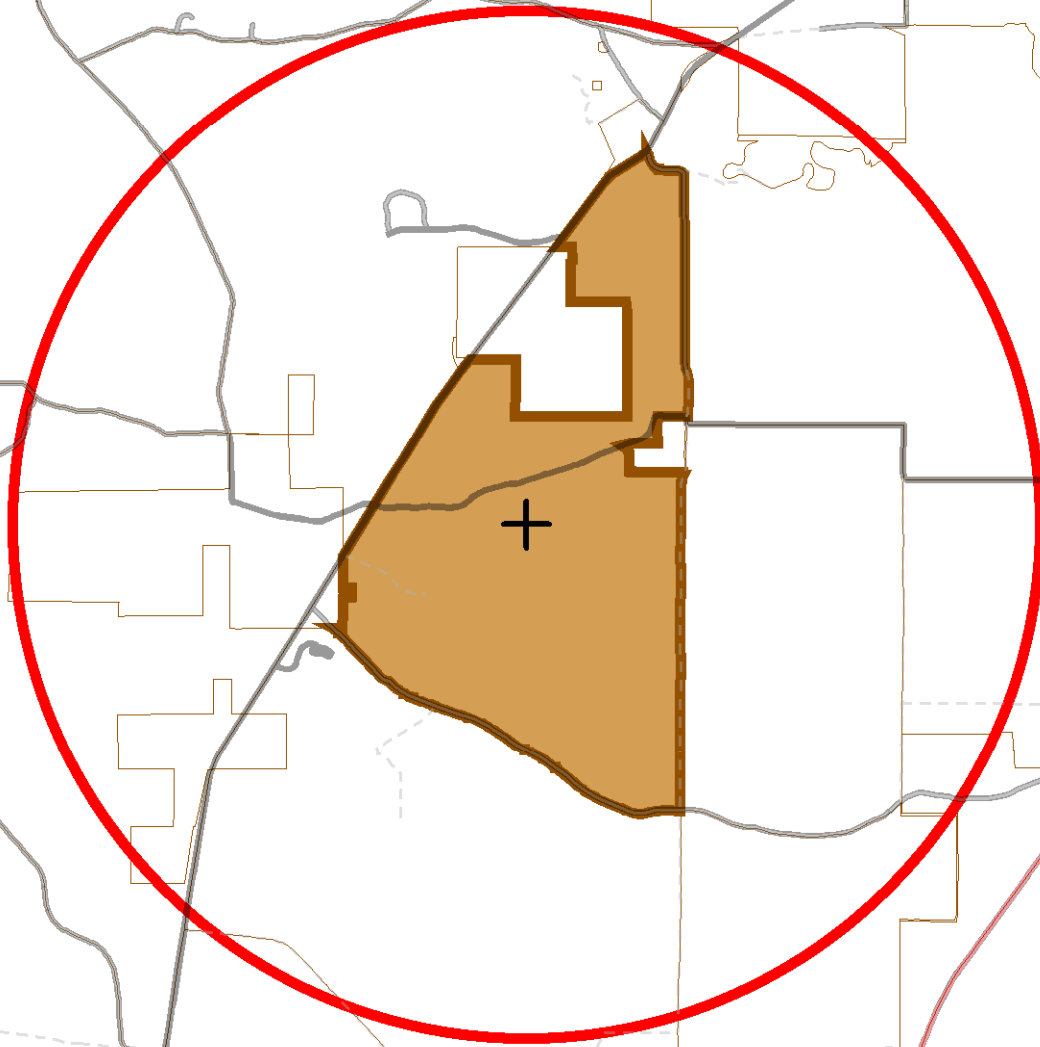



KTLH
30° 23.768'
-84° 20.465'





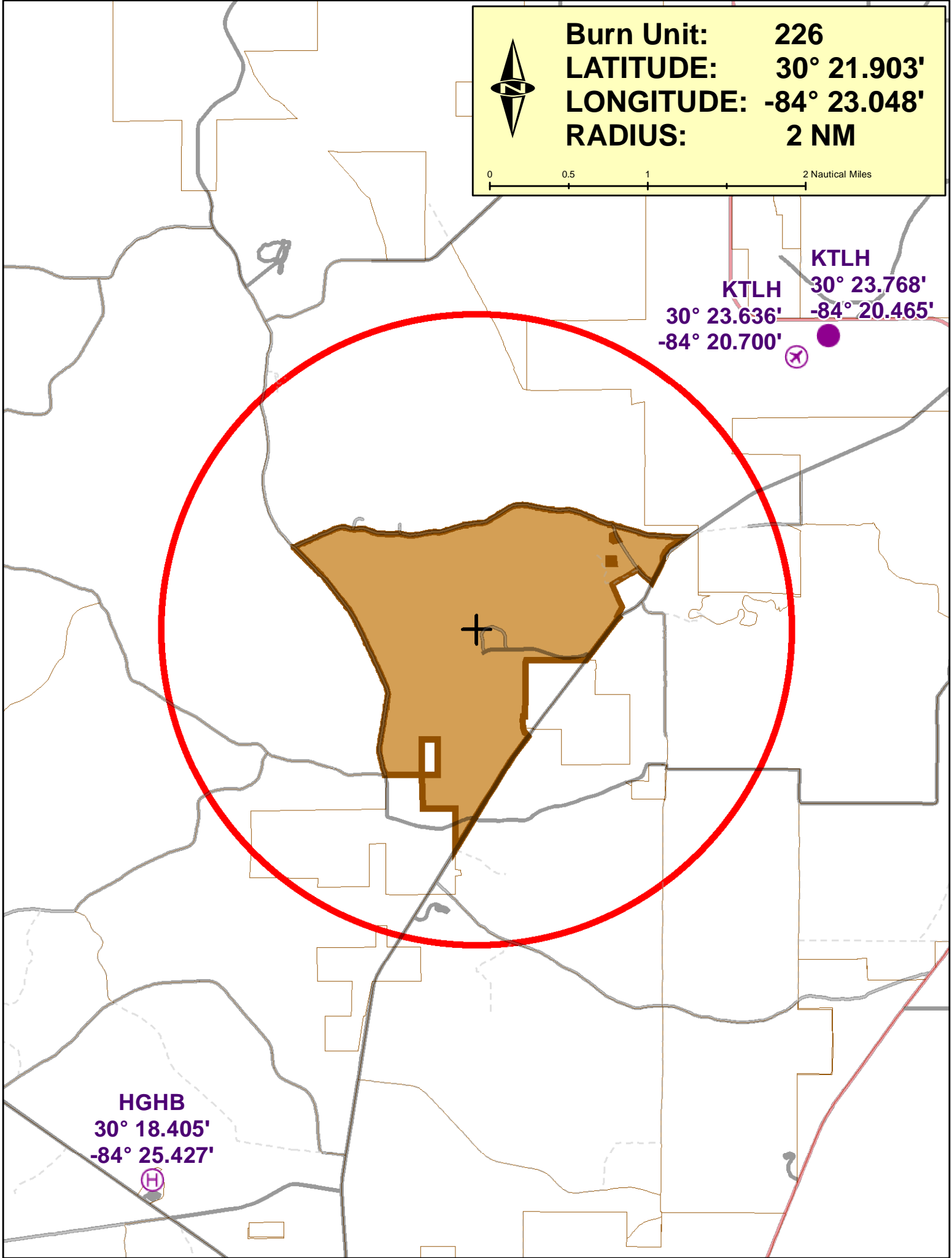
Burn Unit: 225
LATITUDE: 30° 20.623'
LONGITUDE: -84° 22.380'
RADIUS: 2 NM



H HGHB
30° 18.405'
-84° 25.427'



Burn Unit: 226
LATITUDE: 30° 21.903'
LONGITUDE: -84° 23.048'
RADIUS: 2 NM

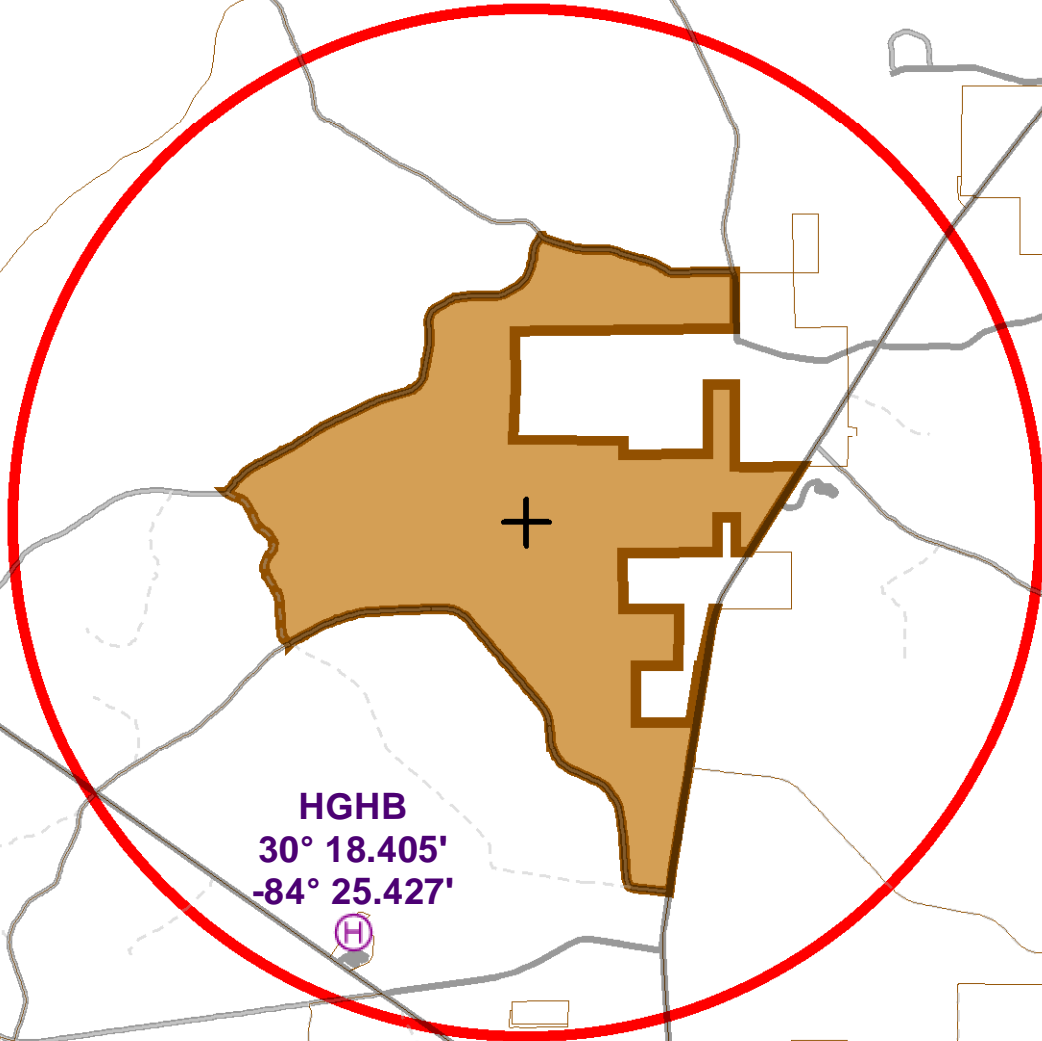



KTLH 30° 23.768'
30° 23.636' -84° 20.465'
-84° 20.700'

HGHB
30° 18.405'
-84° 25.427'



Burn Unit: 227
LATITUDE: 30° 20.005'
LONGITUDE: -84° 24.650'
RADIUS: 2 NM

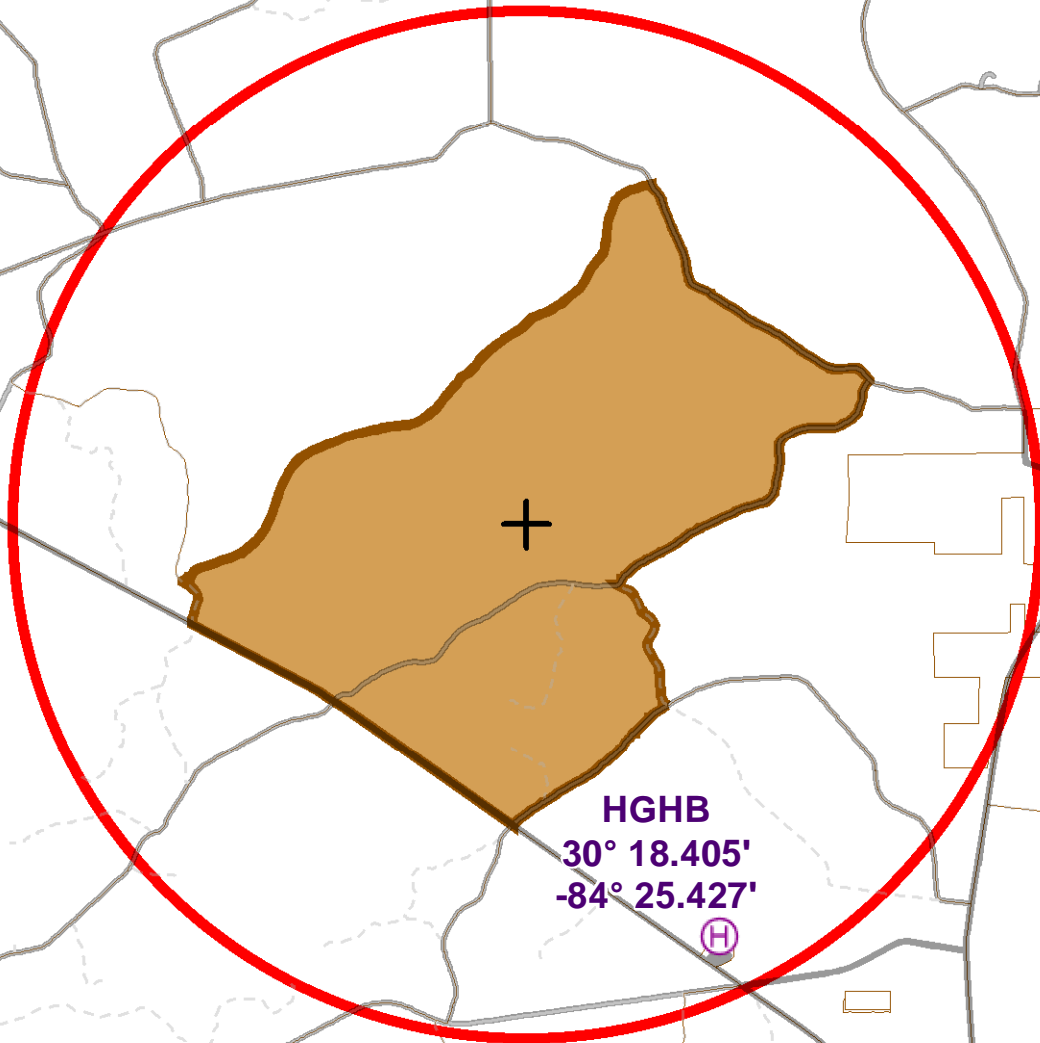


HGHB
30° 18.405'
-84° 25.427'





Burn Unit: 228
LATITUDE: 30° 20.415'
LONGITUDE: -84° 26.508'
RADIUS: 2.5 NM

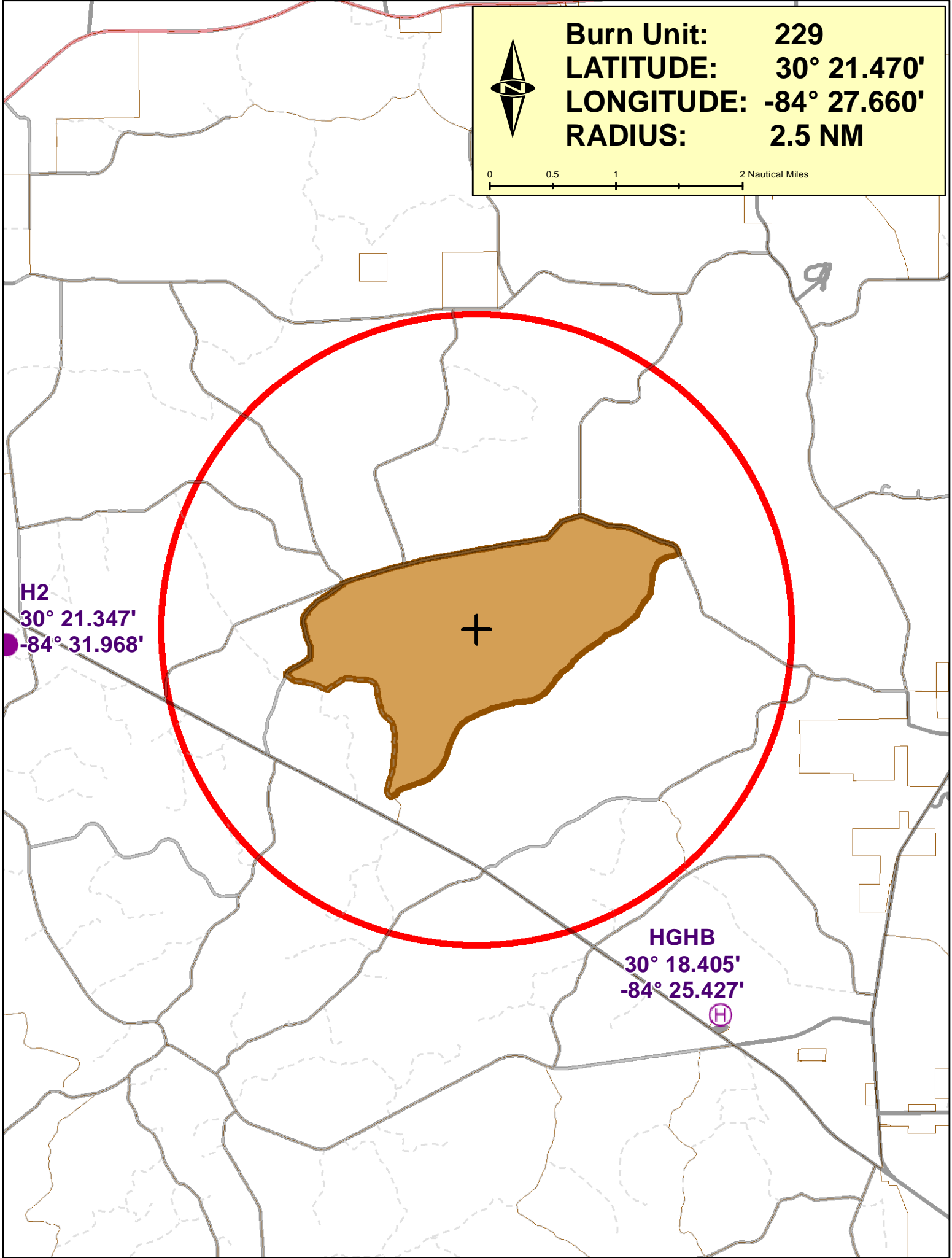



HGHB
30° 18.405'
-84° 25.427'





Burn Unit: 229
LATITUDE: 30° 21.470'
LONGITUDE: -84° 27.660'
RADIUS: 2.5 NM



H2
30° 21.347'
-84° 31.968'

HGHB
30° 18.405'
-84° 25.427'
(H)

H21
30° 17.350'
-85° 1.075'

H22
30° 15.868'
-84° 59.327'

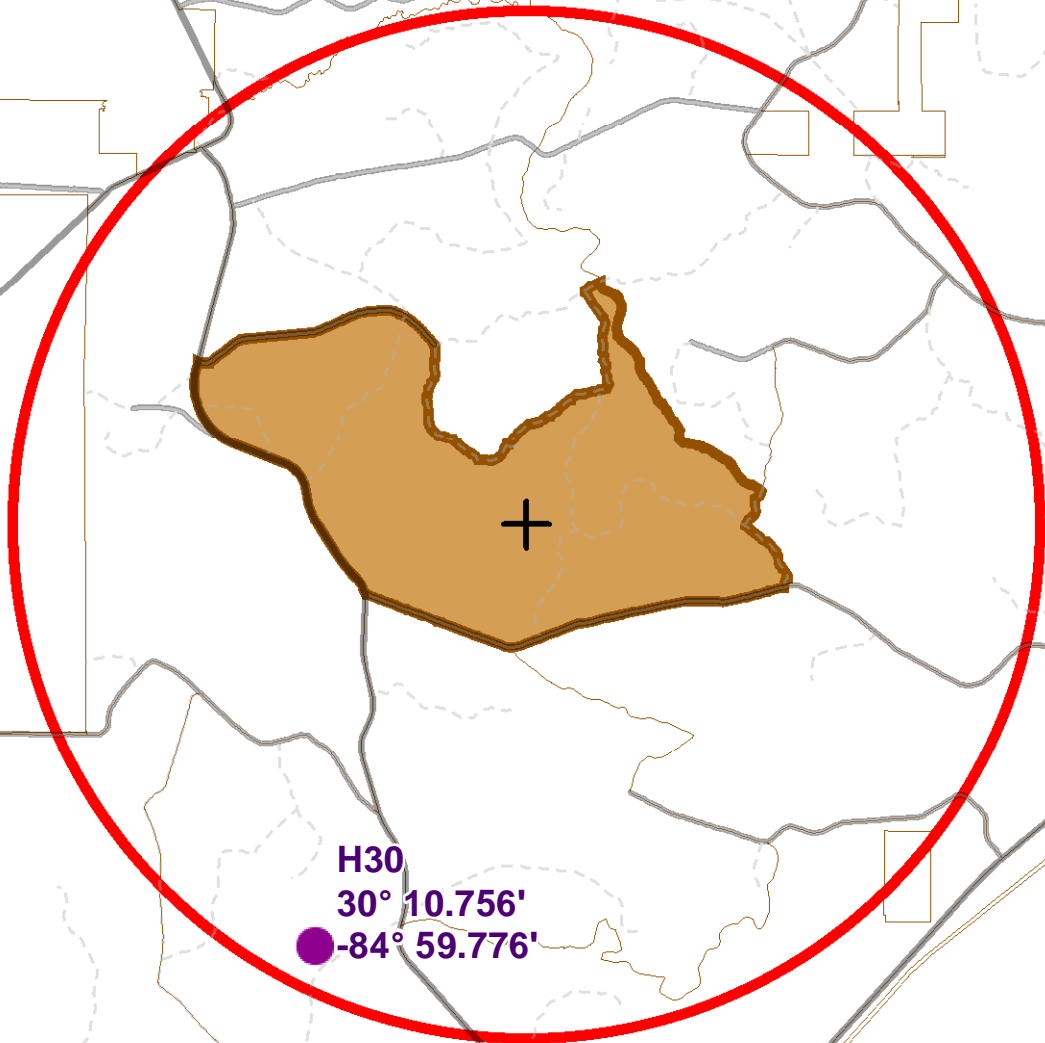

H30
30° 10.756'
-84° 59.776'

H29
30° 9.770'
-84° 58.155'

H28
30° 8.468'
-84° 55.869'



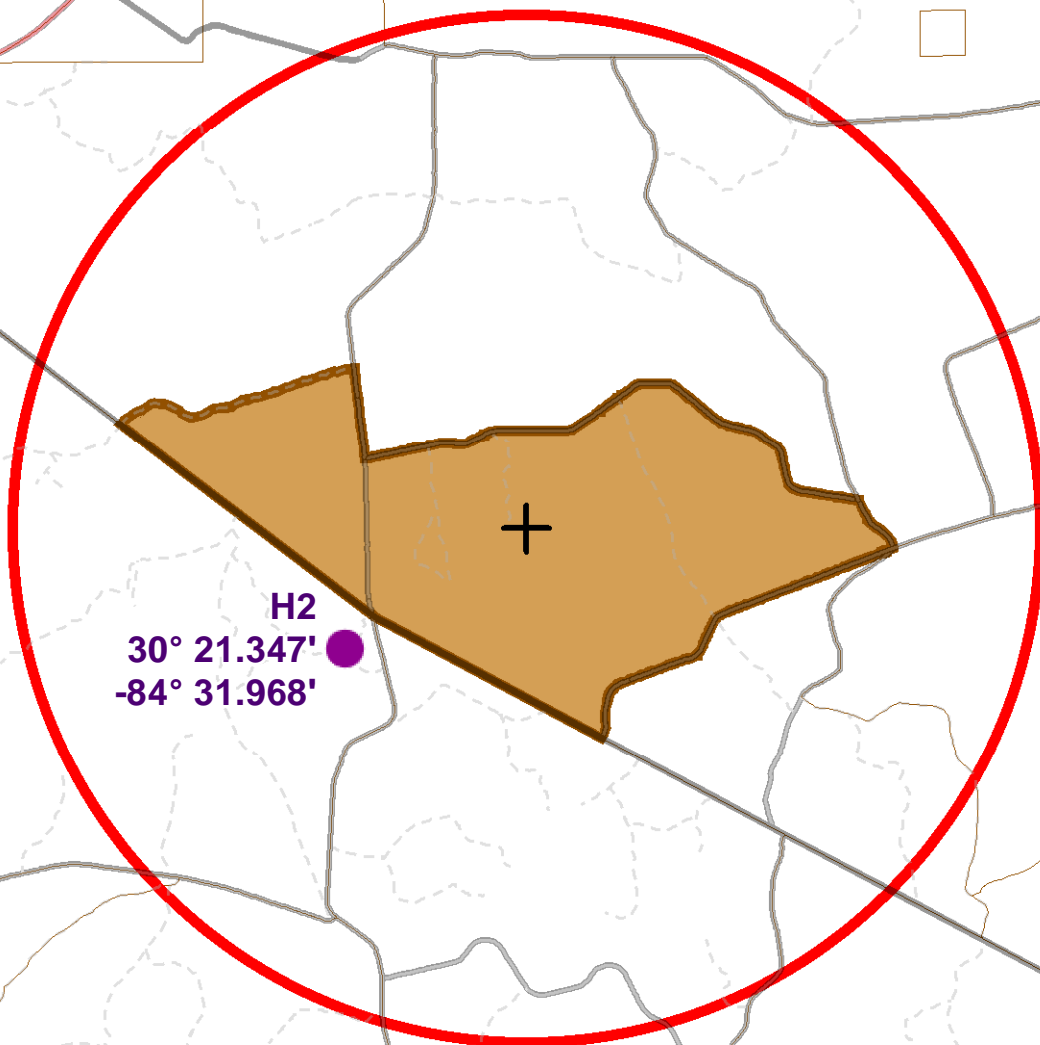
Burn Unit: 23
LATITUDE: 30° 12.816'
LONGITUDE: -84° 58.599'
RADIUS: 2.5 NM





Burn Unit: 230
LATITUDE: 30° 21.932'
LONGITUDE: -84° 30.949'
RADIUS: 2.5 NM

0 0.5 1 2 Nautical Miles




H2
30° 21.347'
-84° 31.968'

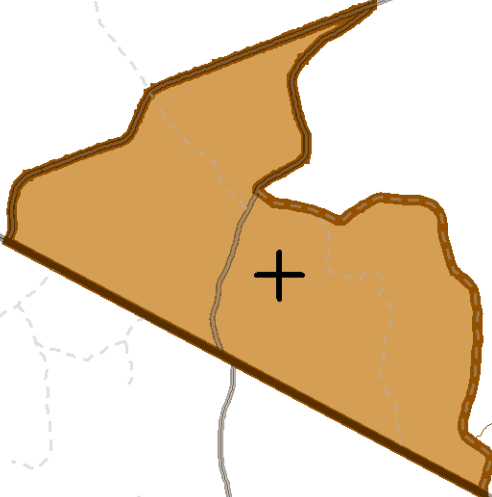
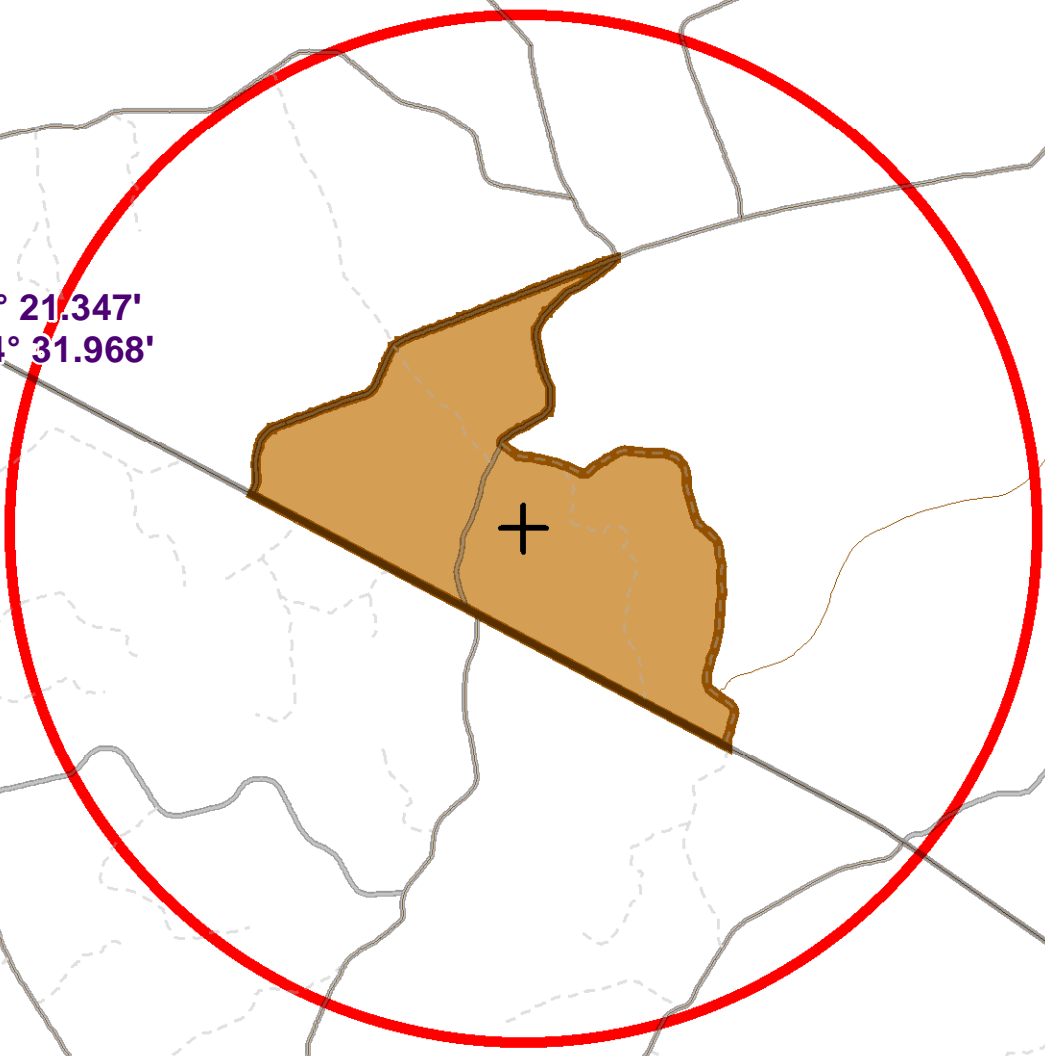




Burn Unit: 231
LATITUDE: 30° 20.781'
LONGITUDE: -84° 29.302'
RADIUS: 2 NM

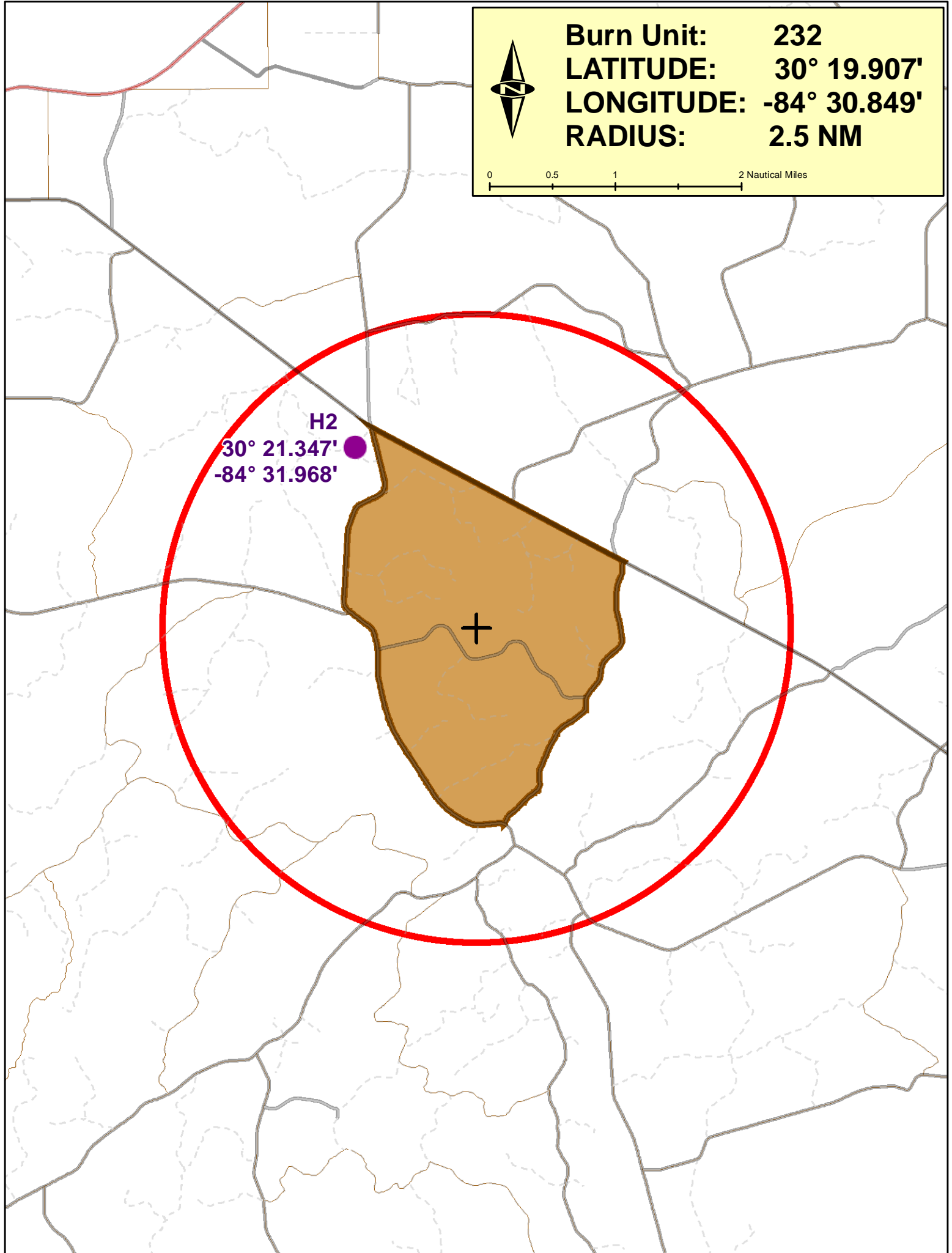


H2
30° 21.347'
-84° 31.968'



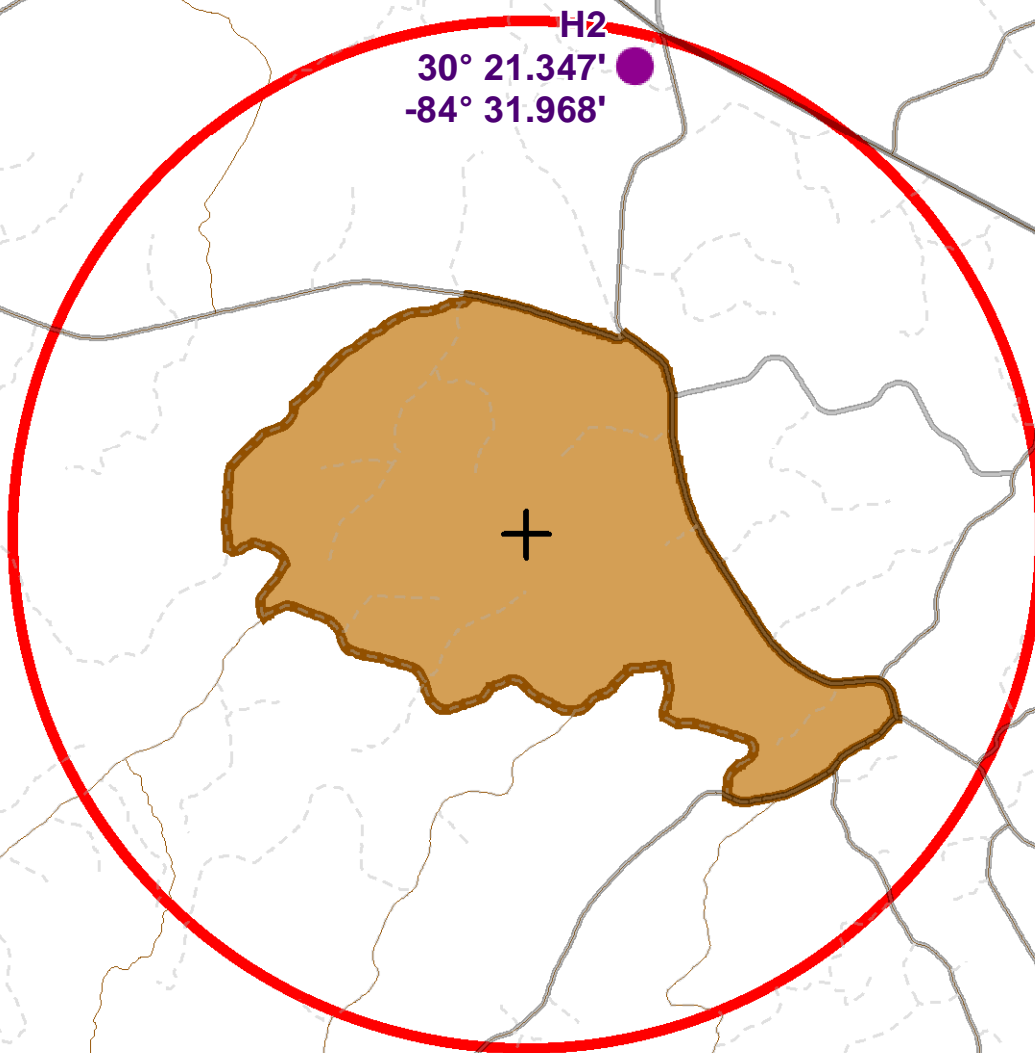



Burn Unit: 232
LATITUDE: 30° 19.907'
LONGITUDE: -84° 30.849'
RADIUS: 2.5 NM





Burn Unit: 233
LATITUDE: 30° 19.062'
LONGITUDE: -84° 32.578'
RADIUS: 2.5 NM



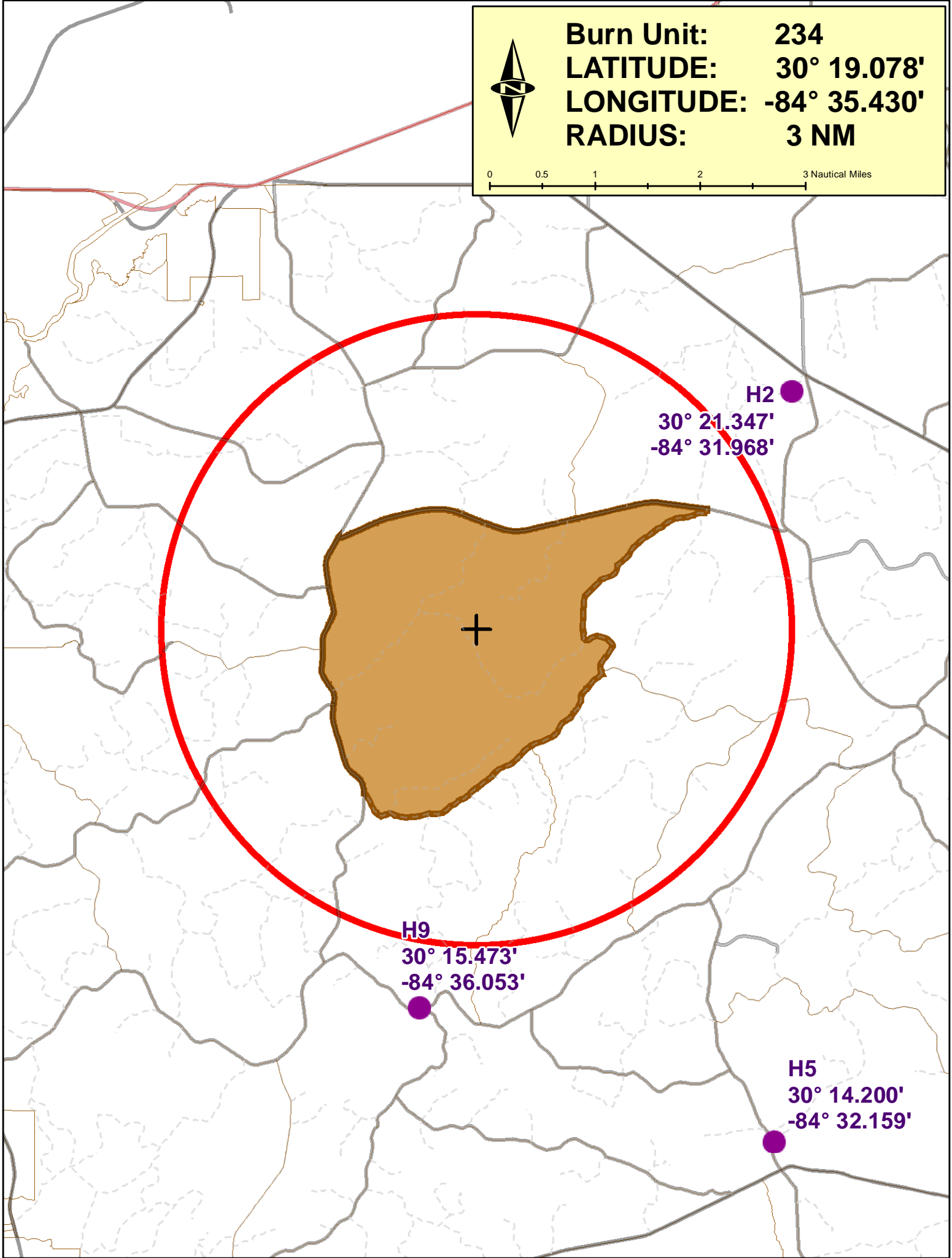
H2
30° 21.347'
-84° 31.968'

H9
30° 15.473'
-84° 36.053'

H5
30° 14.200'
-84° 32.159'

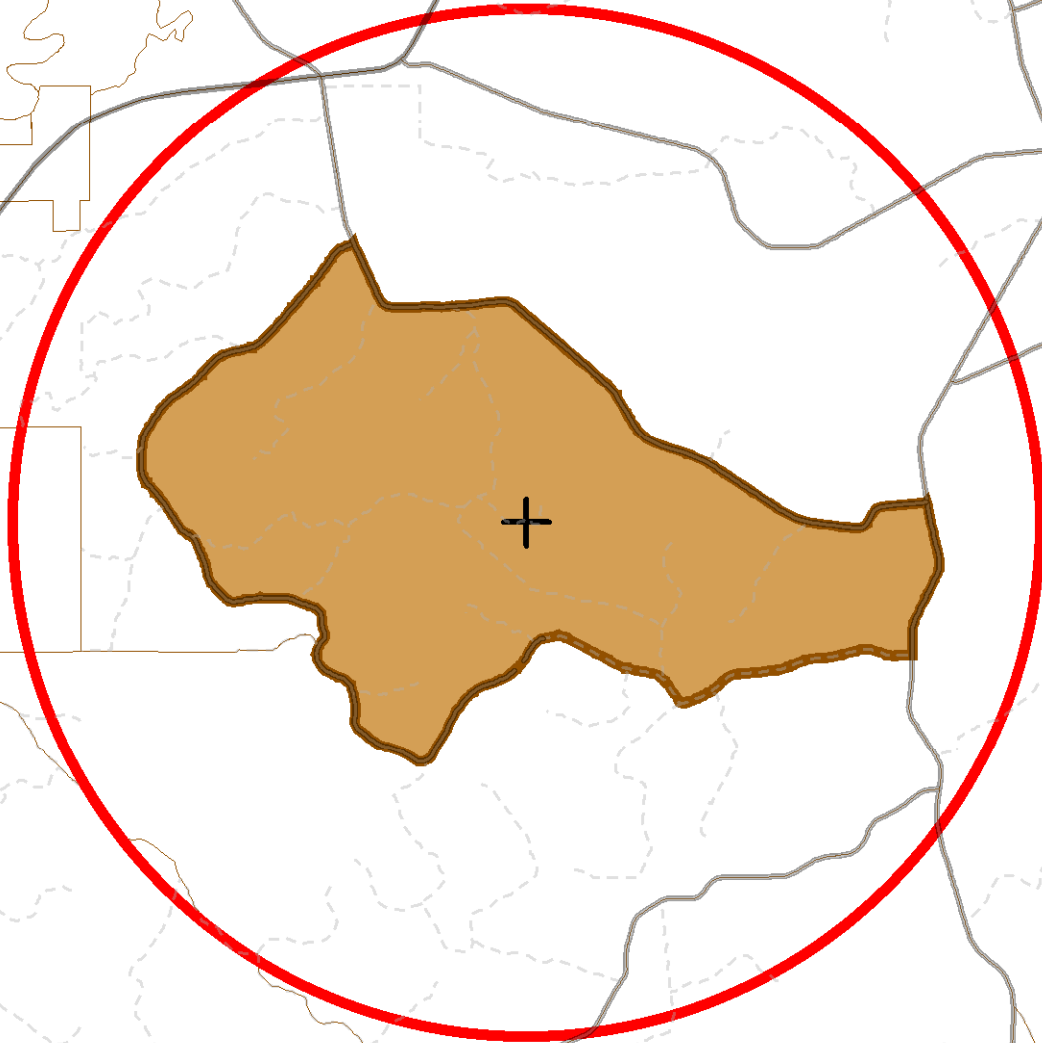



Burn Unit: 234
LATITUDE: 30° 19.078'
LONGITUDE: -84° 35.430'
RADIUS: 3 NM





Burn Unit: 235
LATITUDE: 30° 19.403'
LONGITUDE: -84° 38.856'
RADIUS: 2 NM

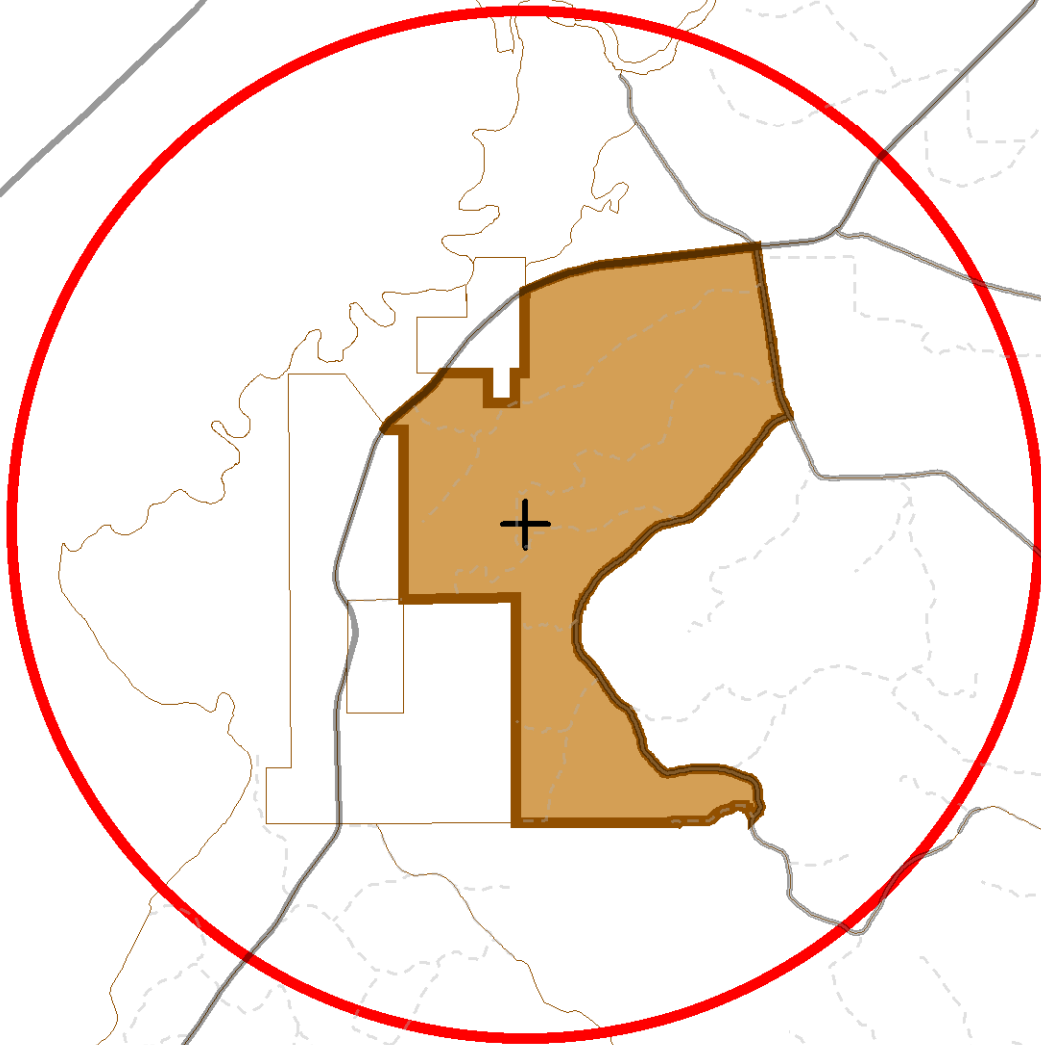



H9
30° 15.473'
-84° 36.053'






Burn Unit: 236
LATITUDE: 30° 20.061'
LONGITUDE: -84° 40.818'
RADIUS: 2 NM





Burn Unit: 237
LATITUDE: 30° 21.263'
LONGITUDE: -84° 40.325'
RADIUS: 1 NM





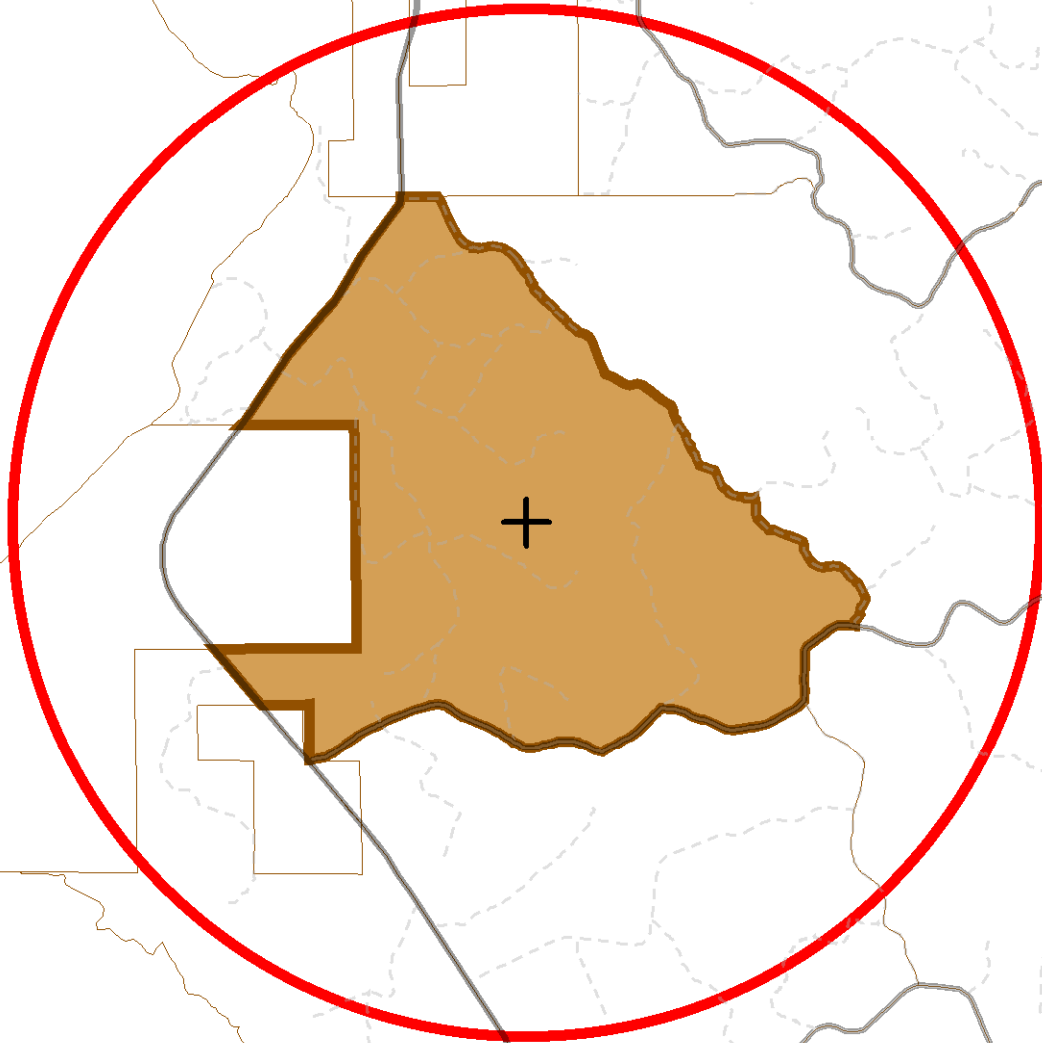
Burn Unit: 238
LATITUDE: 30° 15.964'
LONGITUDE: -84° 42.133'
RADIUS: 2 NM



Pvt. Landing Strip
30° 21.036'
-84° 44.559'



Burn Unit: 239
LATITUDE: 30° 17.622'
LONGITUDE: -84° 41.089'
RADIUS: 2 NM



Burn Unit: 24
LATITUDE: 30° 12.929'
LONGITUDE: -85° 0.554'
RADIUS: 2.5 NM



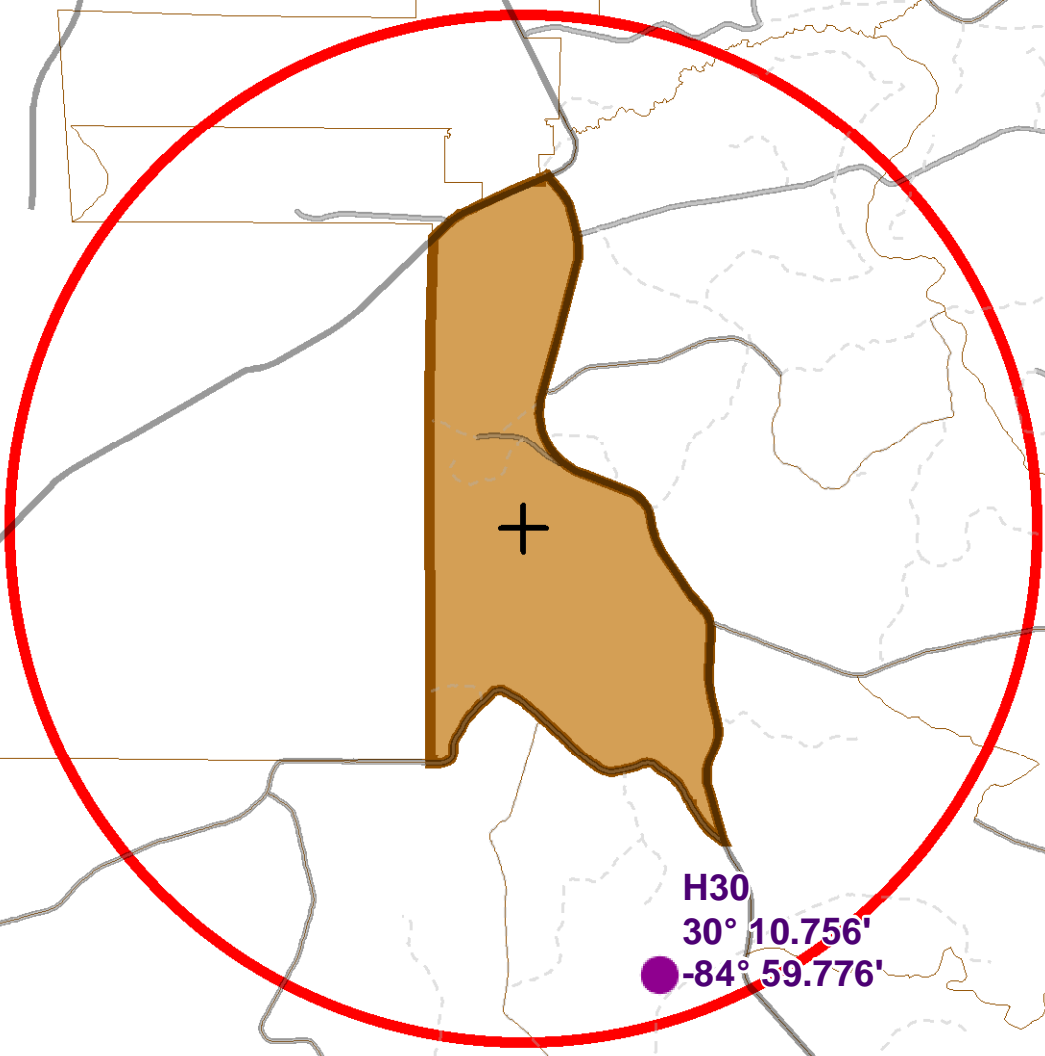
0 0.5 1 2 Nautical Miles

H2
30°
-85

H22
30° 15.868'
-84° 59.327'

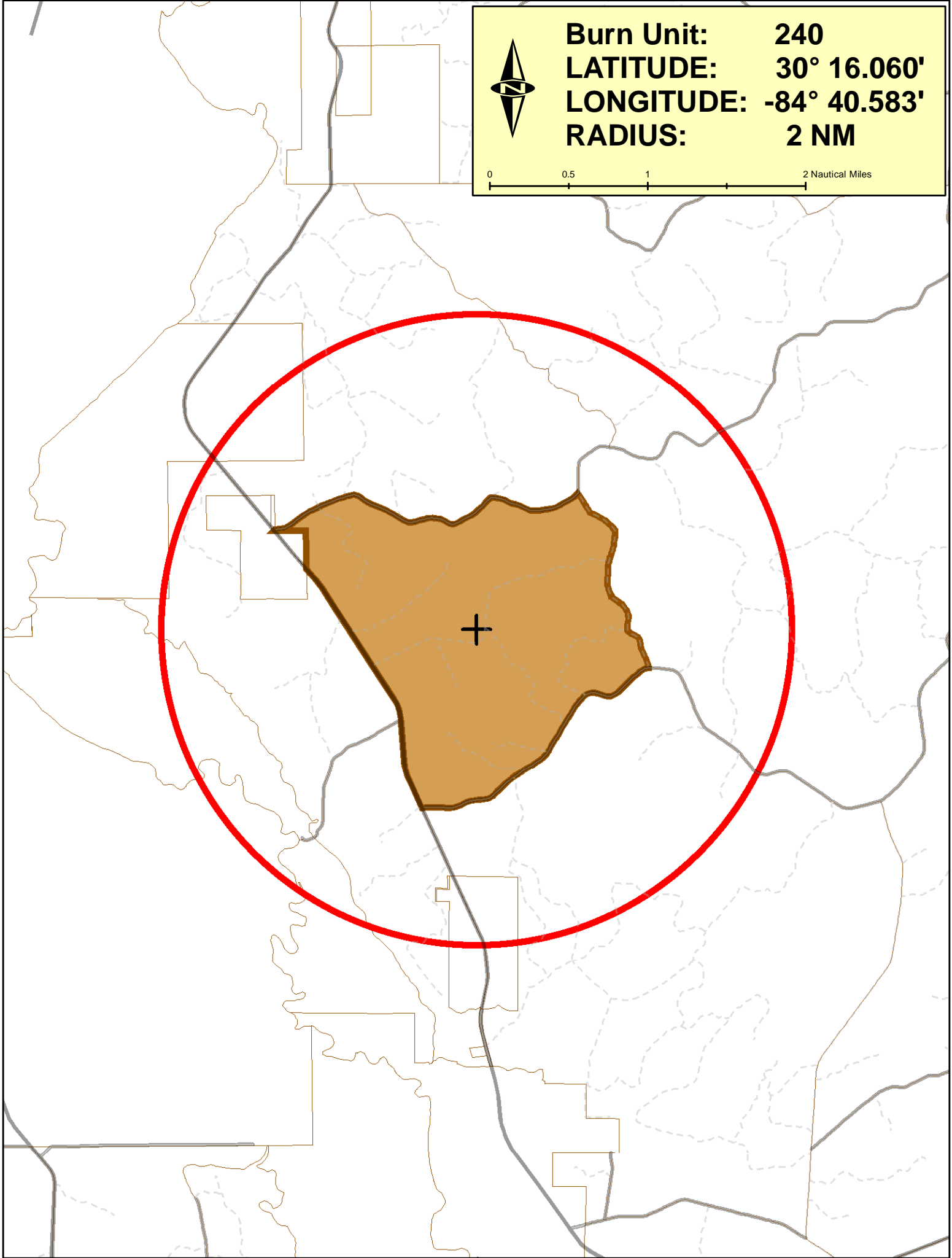
H30
30° 10.756'
-84° 59.776'

H29
30° 9.770'
-84° 58.155'



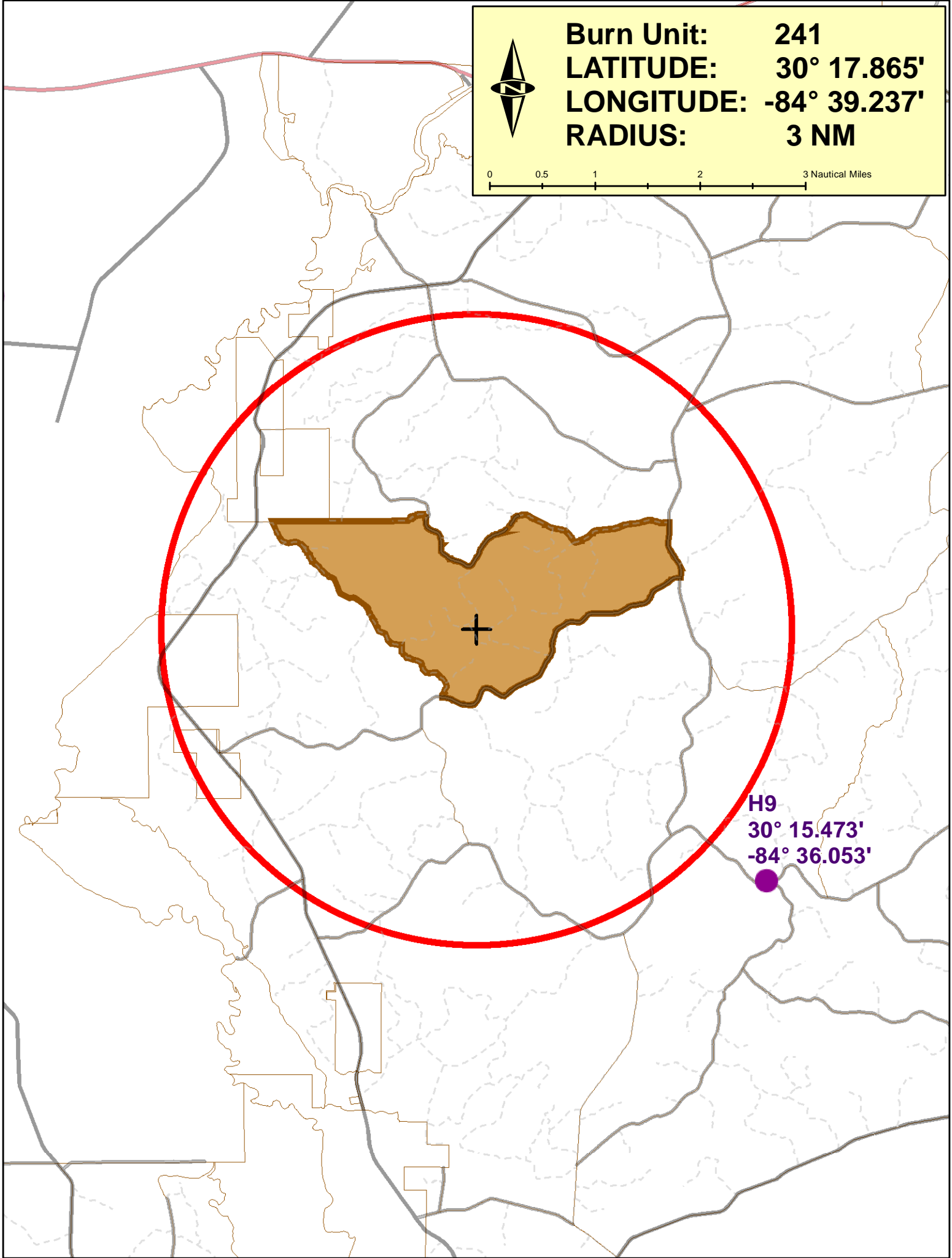



Burn Unit: 240
LATITUDE: 30° 16.060'
LONGITUDE: -84° 40.583'
RADIUS: 2 NM





Burn Unit: 241
LATITUDE: 30° 17.865'
LONGITUDE: -84° 39.237'
RADIUS: 3 NM

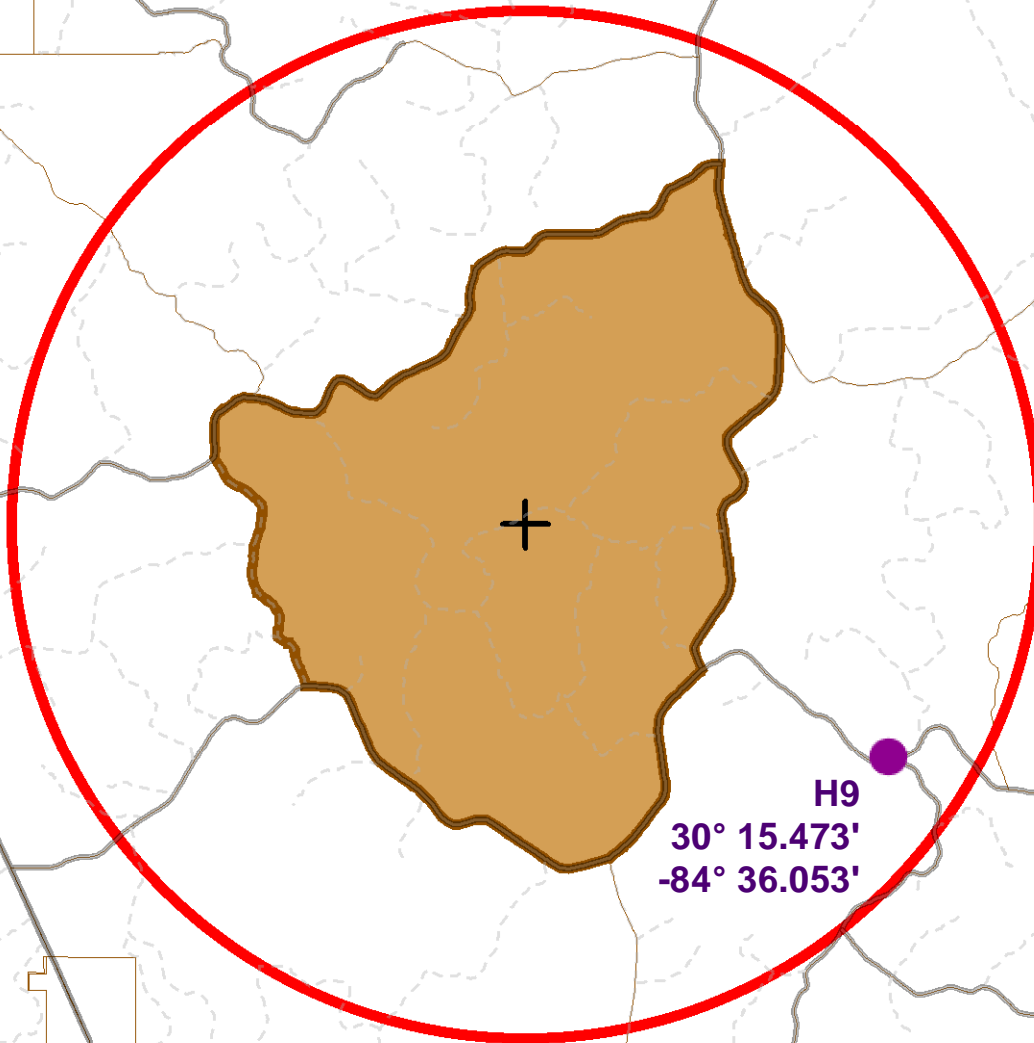



H9
30° 15.473'
-84° 36.053'





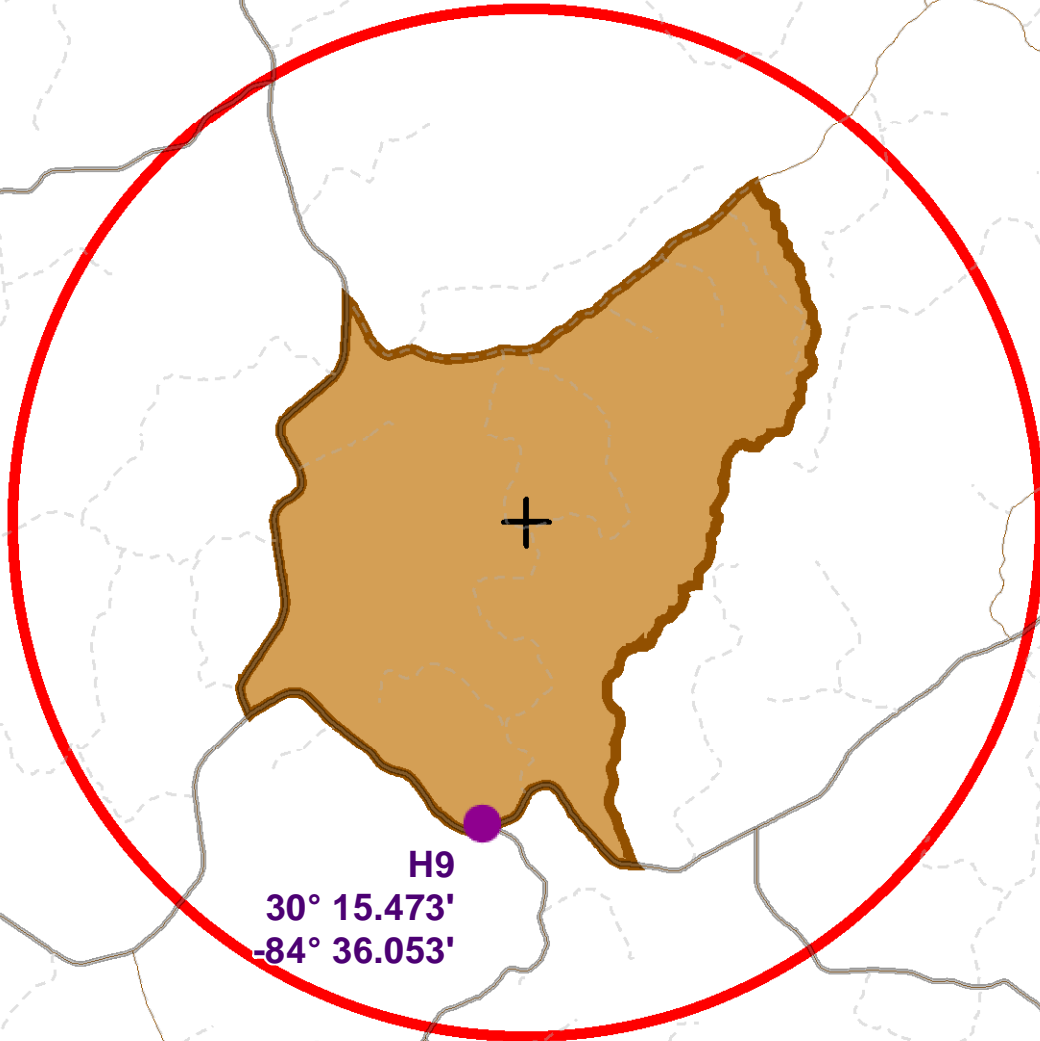

Burn Unit: 242
LATITUDE: 30° 16.605'
LONGITUDE: -84° 38.092'
RADIUS: 2.5 NM



H9
30° 15.473'
-84° 36.053'



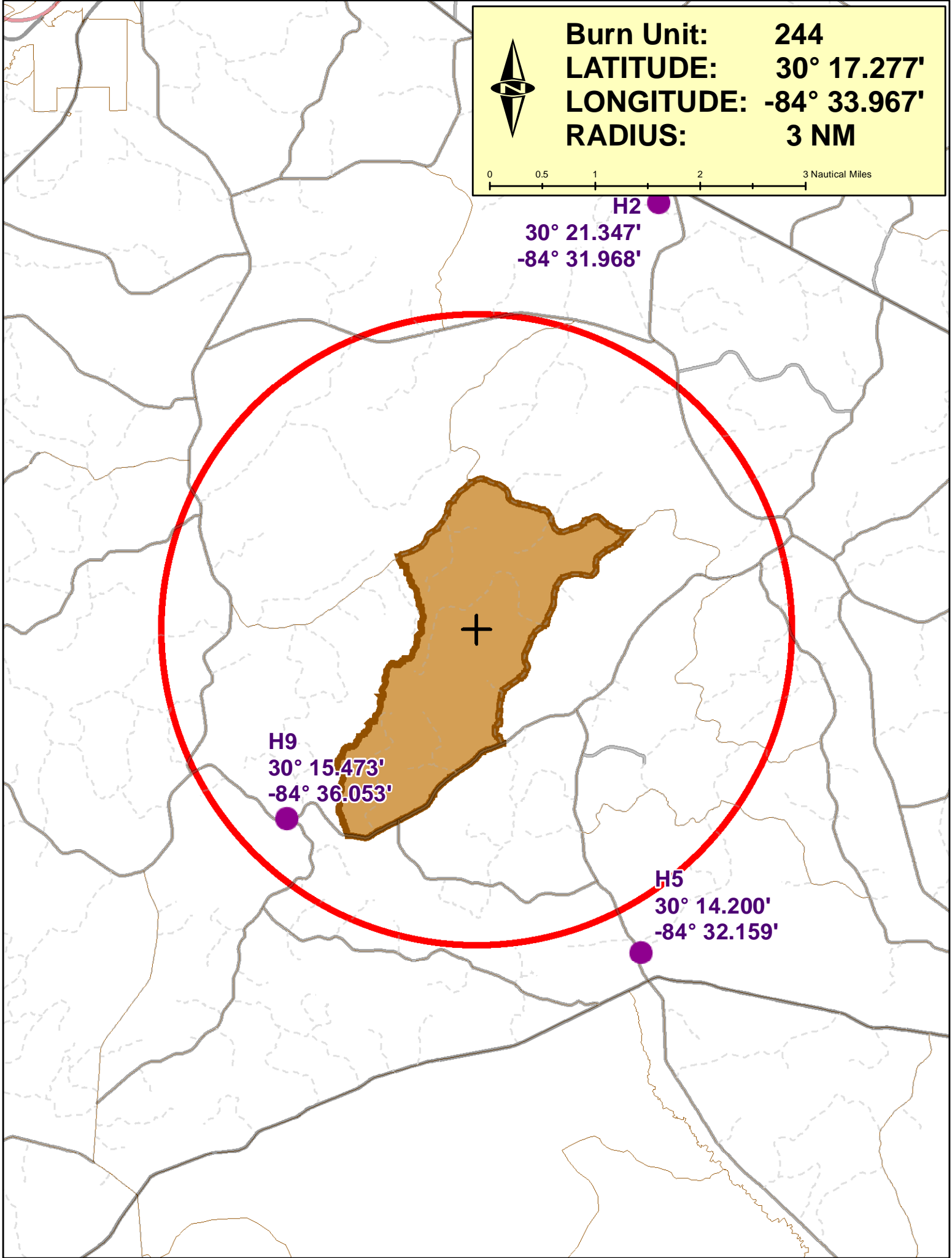

Burn Unit: 243
LATITUDE: 30° 16.648'
LONGITUDE: -84° 35.855'
RADIUS: 2 NM



H9
30° 15.473'
-84° 36.053'



Burn Unit: 244
LATITUDE: 30° 17.277'
LONGITUDE: -84° 33.967'
RADIUS: 3 NM



H2

30° 21.347'
-84° 31.968'

H9

30° 15.473'
-84° 36.053'

H5

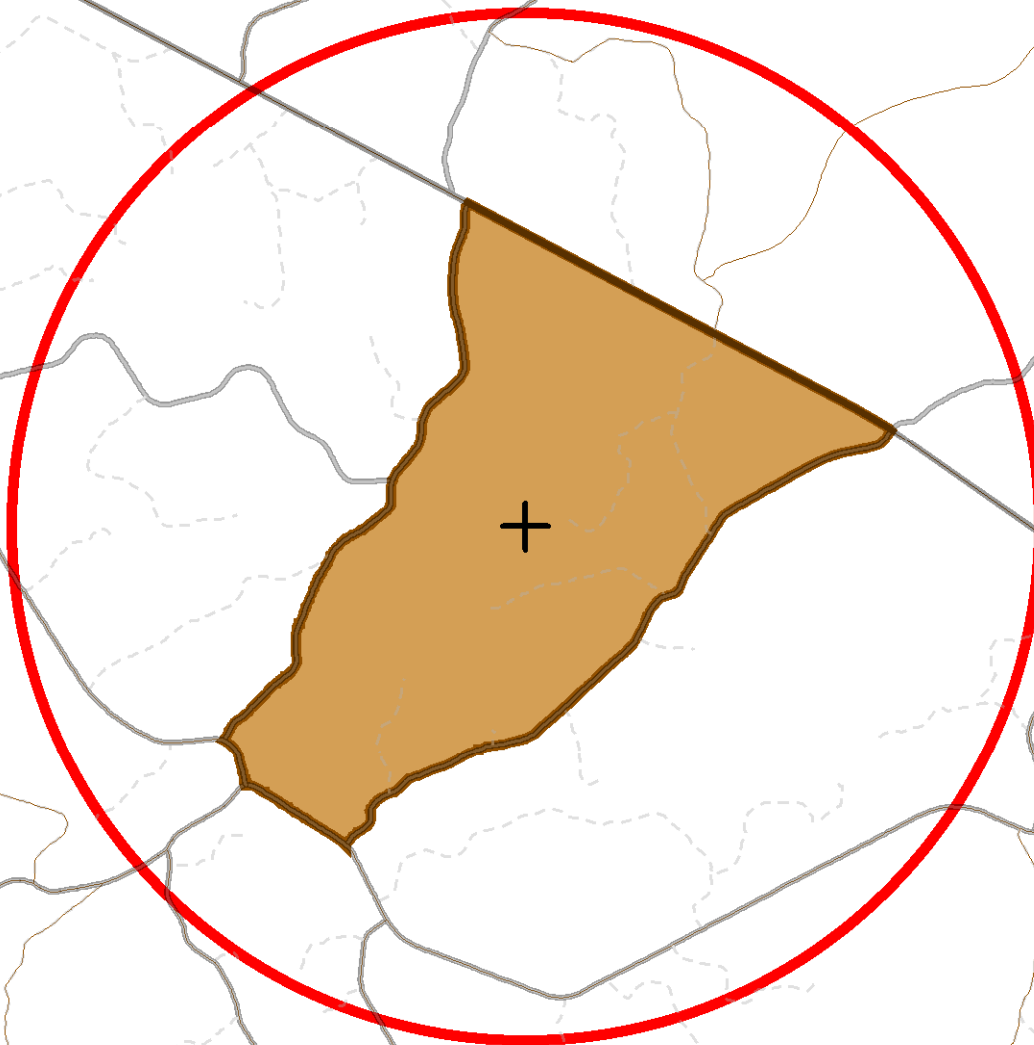
30° 14.200'
-84° 32.159'



Burn Unit: 245
LATITUDE: 30° 19.181'
LONGITUDE: -84° 29.240'
RADIUS: 2 NM

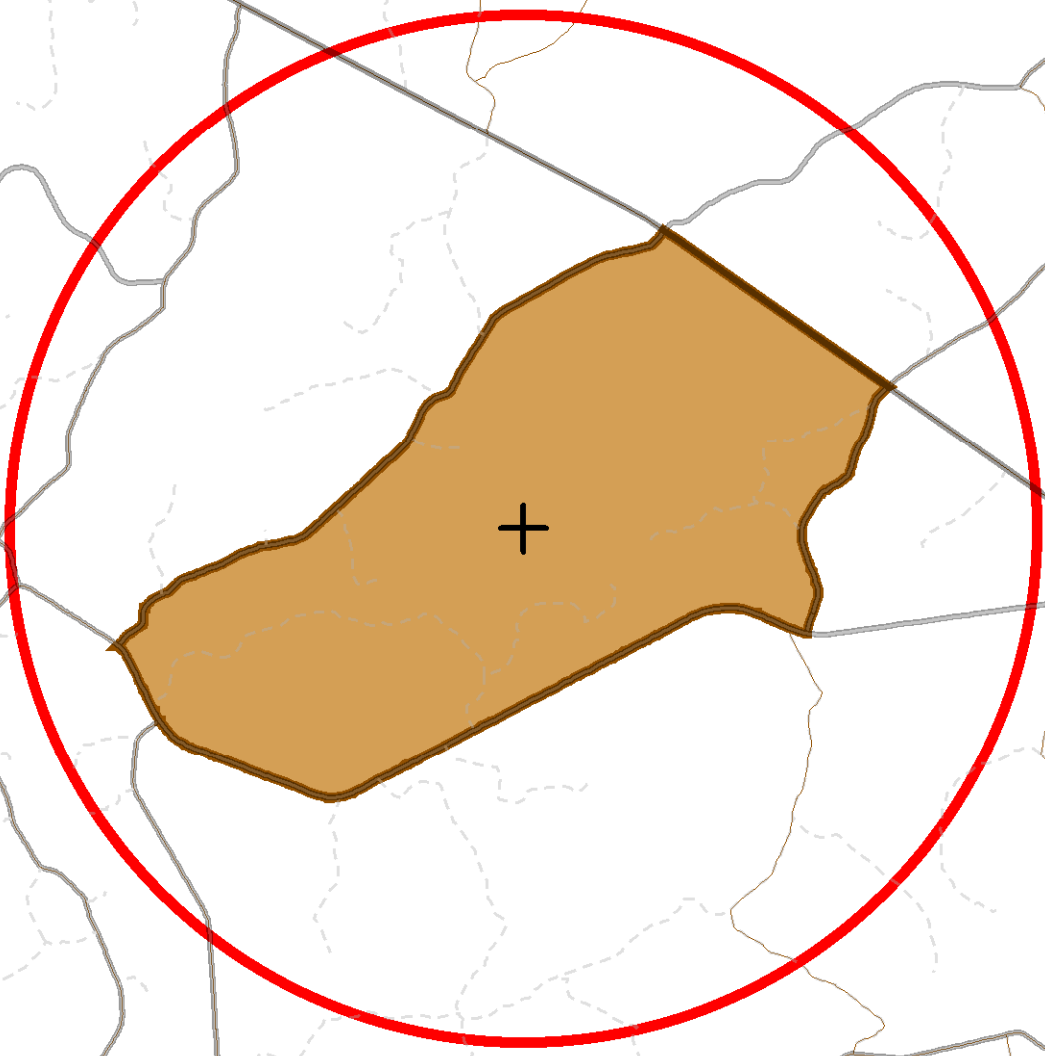

0 0.5 1 2 Nautical Miles

H2
30° 21.347'
-84° 31.968'





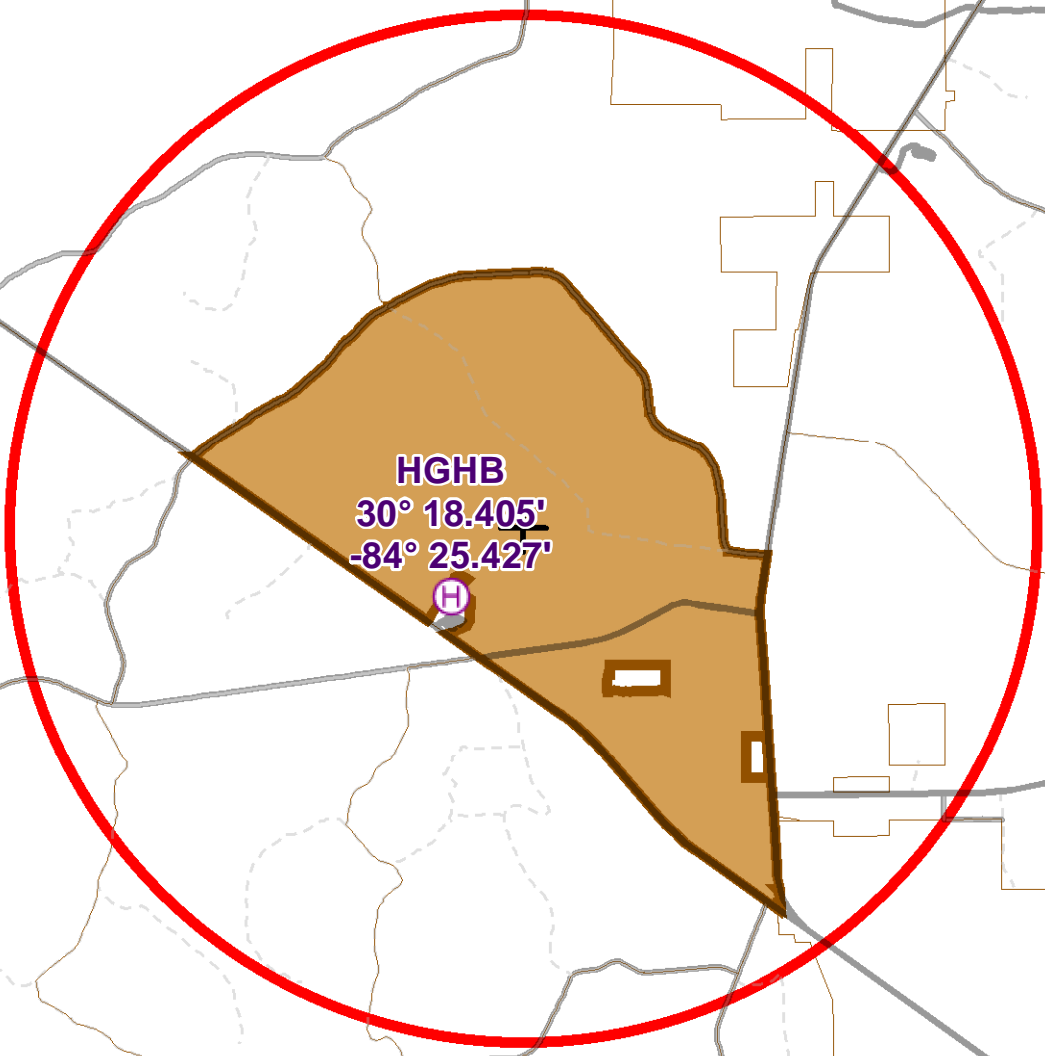
Burn Unit: 246
LATITUDE: 30° 18.395'
LONGITUDE: -84° 28.227'
RADIUS: 2 NM



HGHB
30° 18.405'
-84° 25.427'



Burn Unit: 247
LATITUDE: 30° 18.670'
LONGITUDE: -84° 25.104'
RADIUS: 2 NM

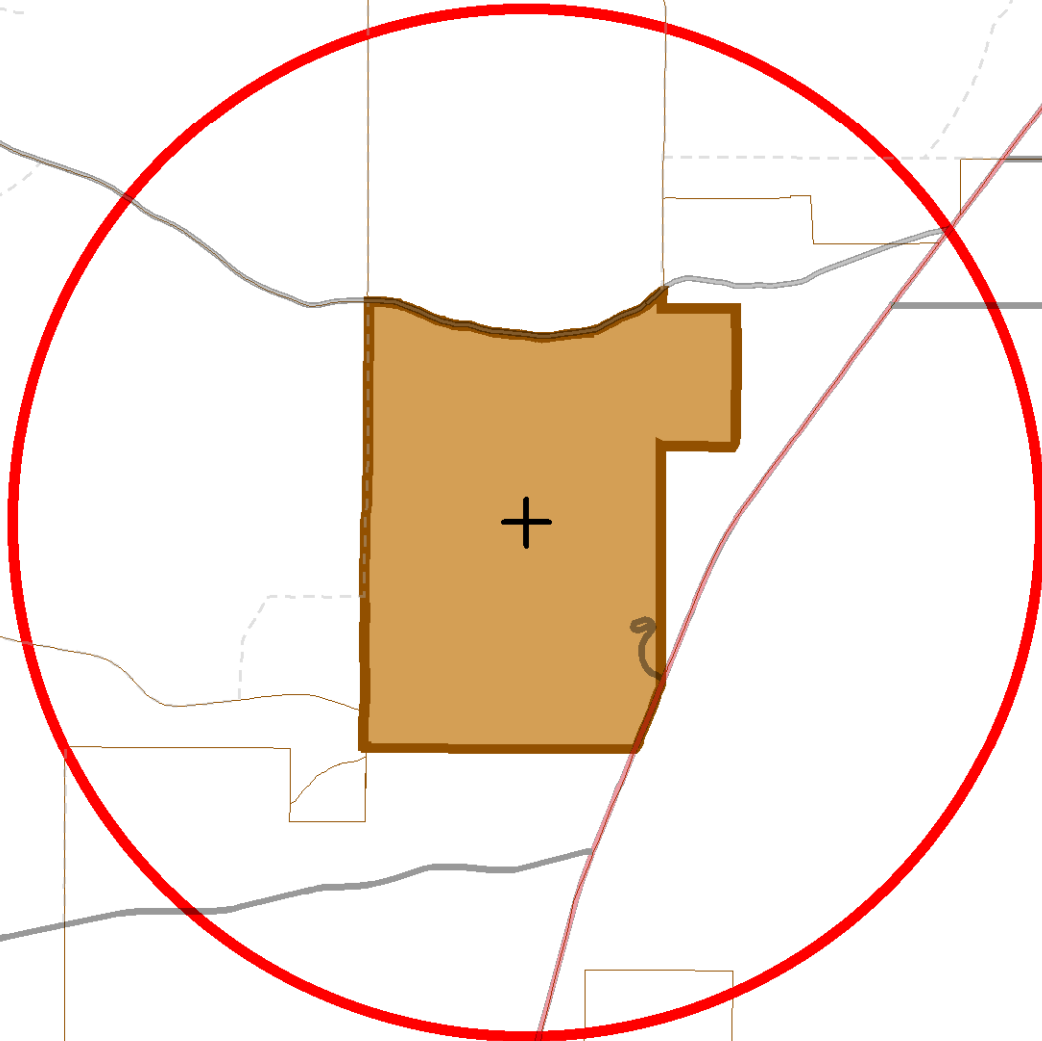


HGHB
30° 18.405'
-84° 25.427'





Burn Unit: 248
LATITUDE: 30° 18.858'
LONGITUDE: -84° 21.155'
RADIUS: 1.5 NM

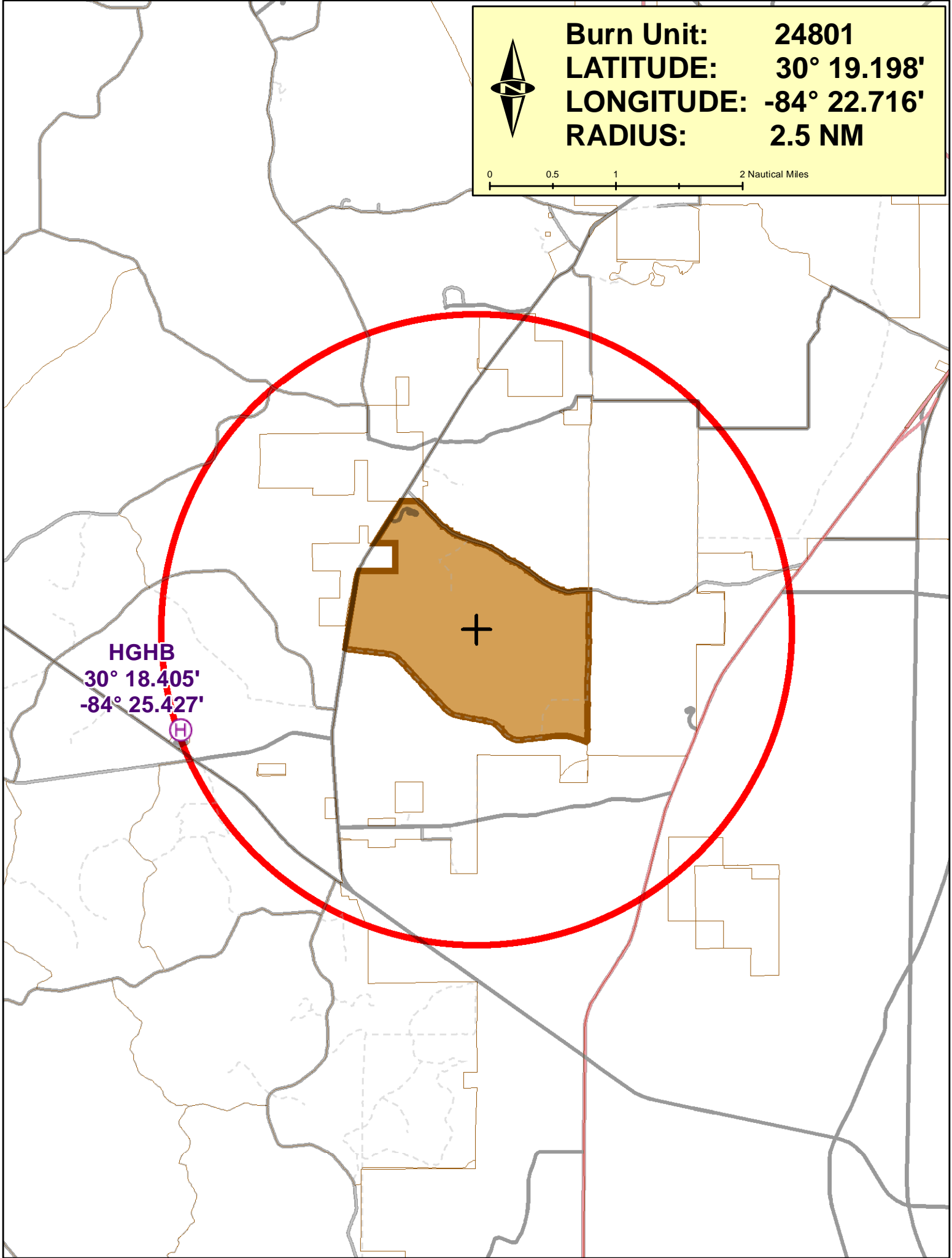
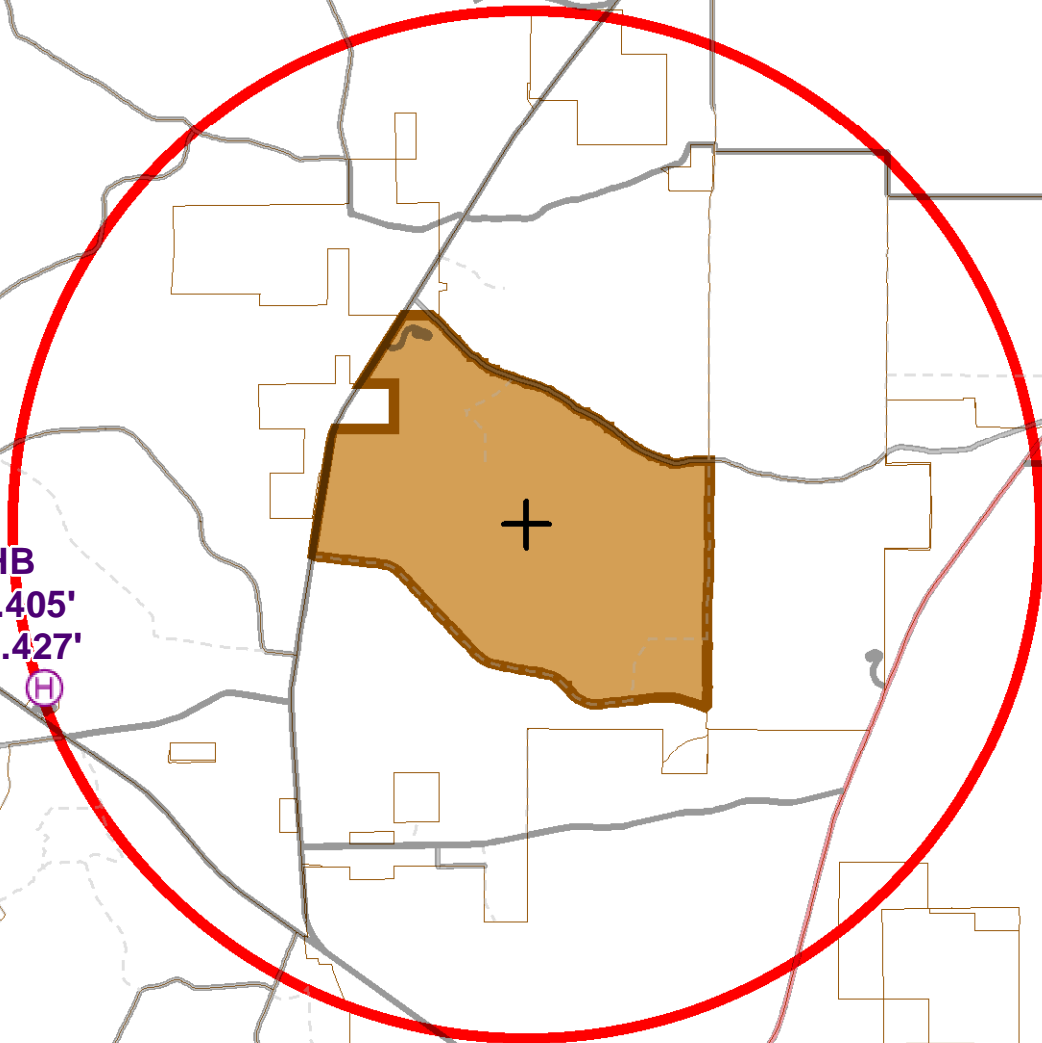
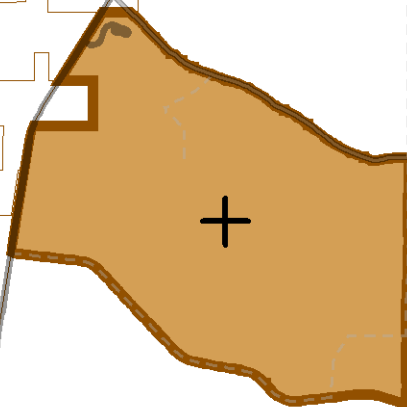




Burn Unit: 24801
LATITUDE: 30° 19.198'
LONGITUDE: -84° 22.716'
RADIUS: 2.5 NM



HGHB
30° 18.405'
-84° 25.427'

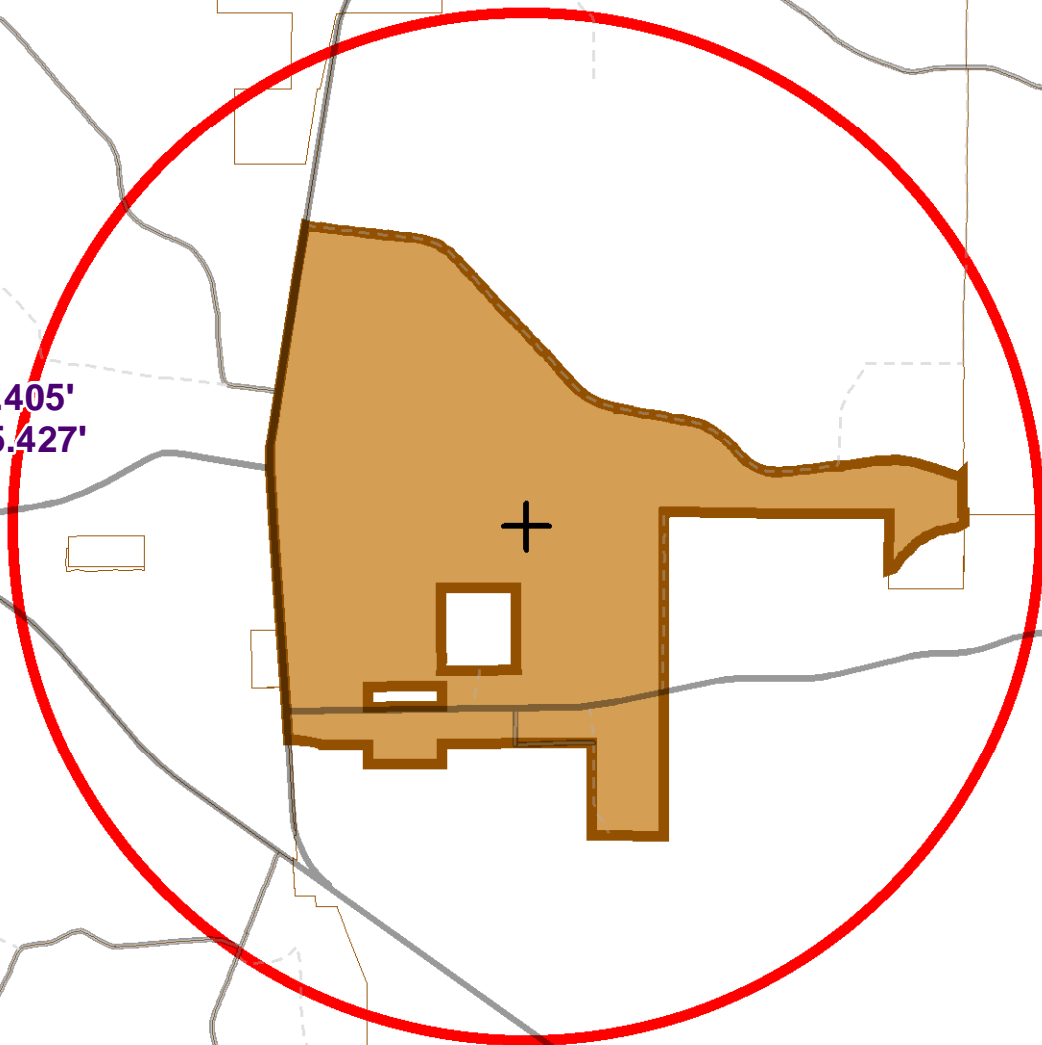




Burn Unit: 249
LATITUDE: 30° 18.165'
LONGITUDE: -84° 23.175'
RADIUS: 1.5 NM

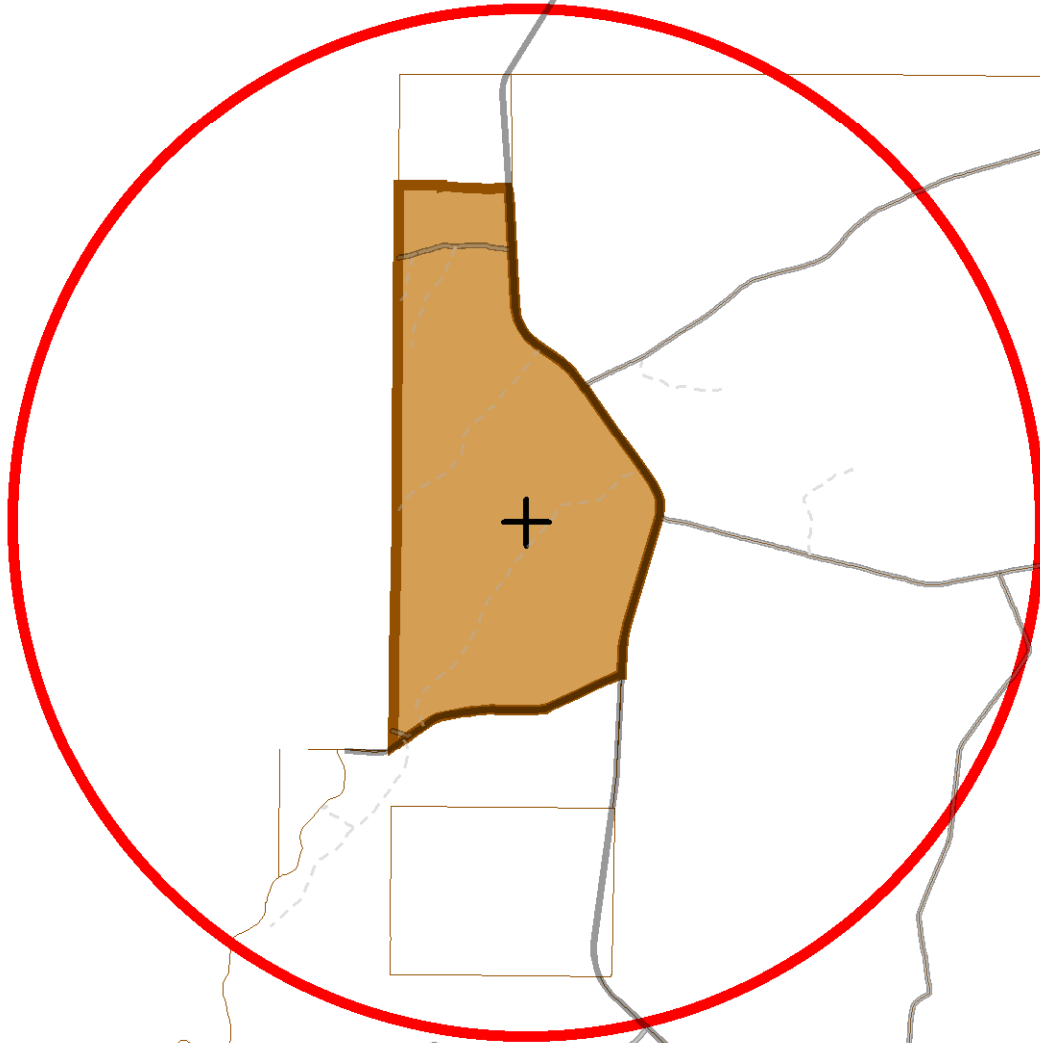

0 0.5 1 Nautical Miles

HGHB
30° 18.405'
-84° 25.427'



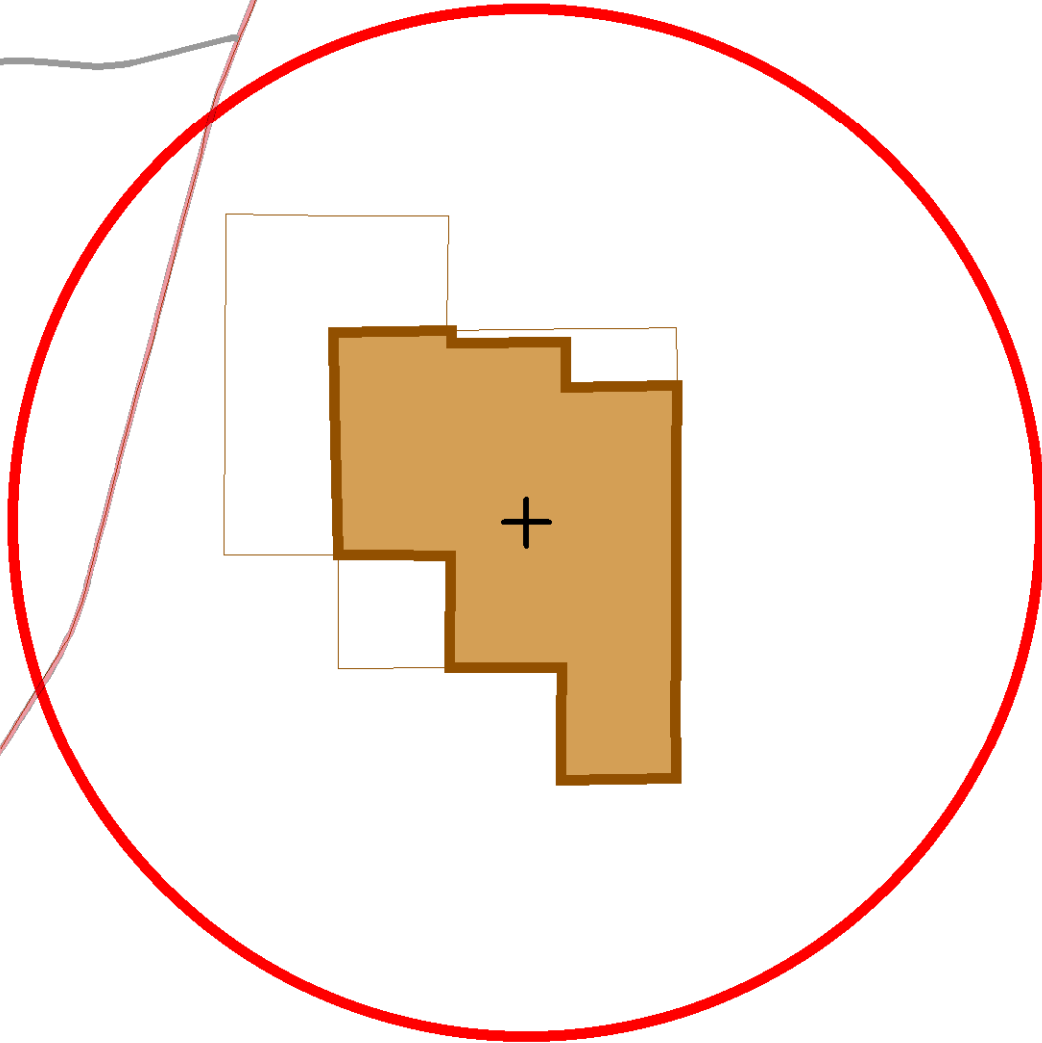



Burn Unit: 25
LATITUDE: 30° 10.039'
LONGITUDE: -85° 4.498'
RADIUS: 2 NM





Burn Unit: 250
LATITUDE: 30° 16.949'
LONGITUDE: -84° 20.287'
RADIUS: 1 NM

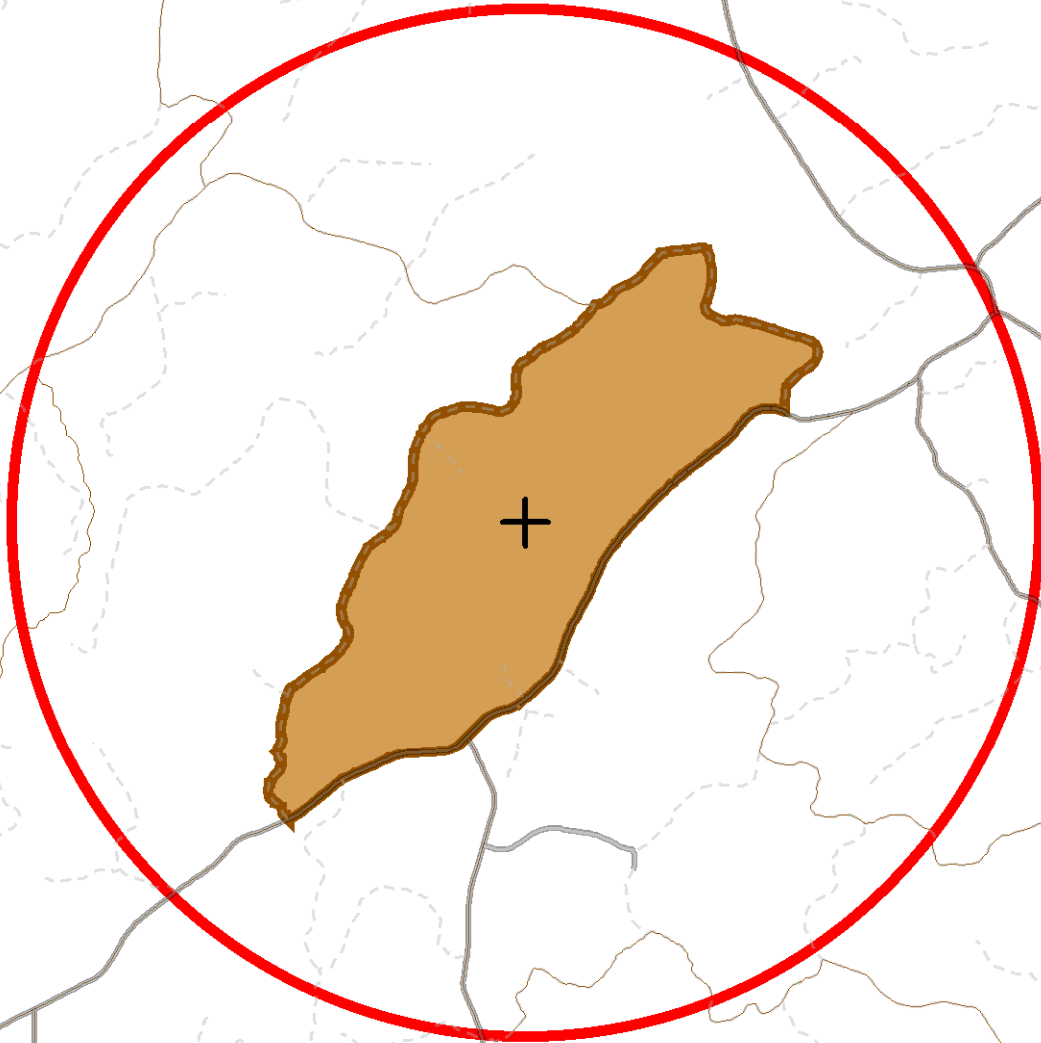


30°
-84°



Burn Unit: 251
LATITUDE: 30° 17.353'
LONGITUDE: -84° 32.614'
RADIUS: 2 NM

0 0.5 1 2 Nautical Miles

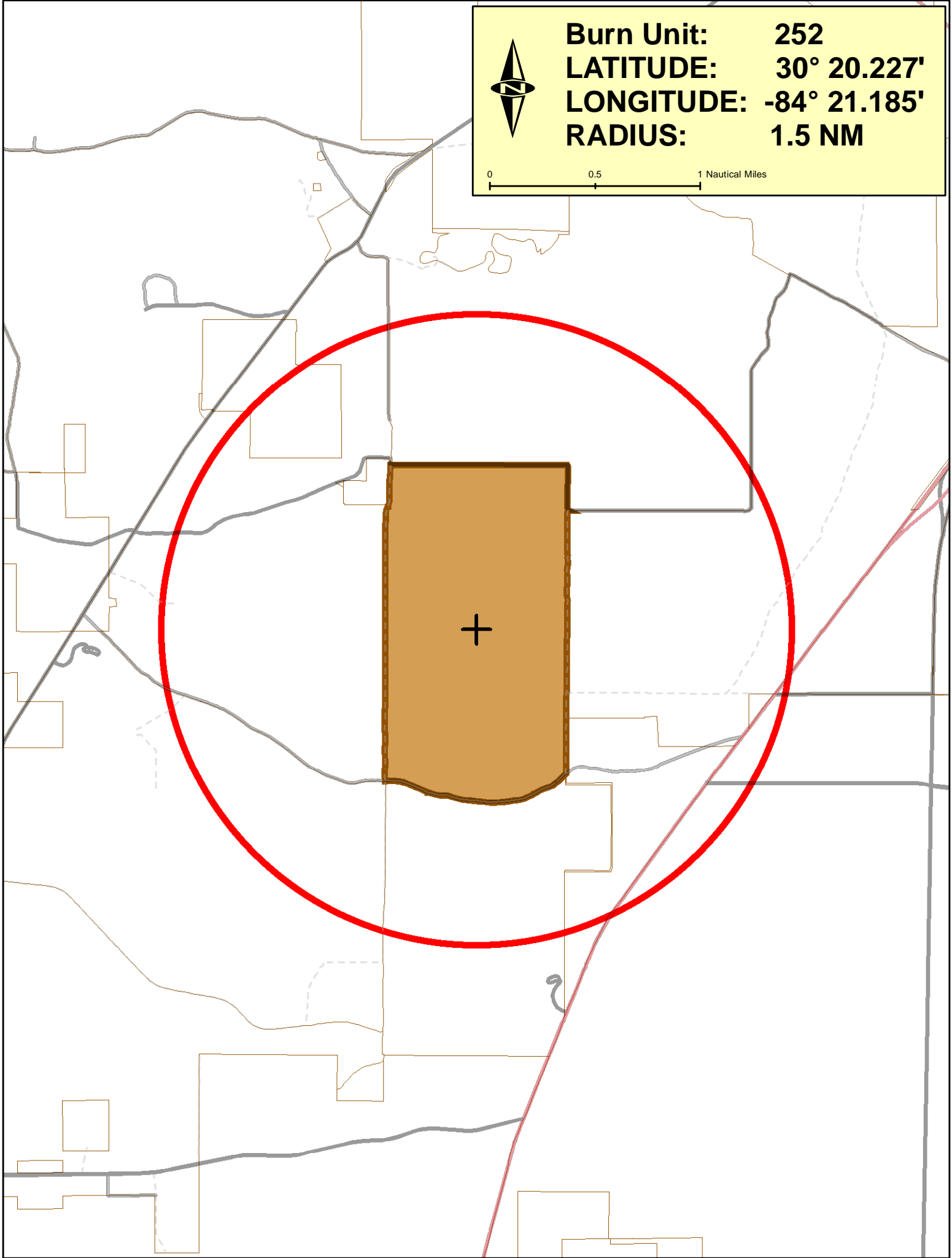



H9
30° 15.473'
-84° 36.053'

H5
30° 14.200'
-84° 32.159'

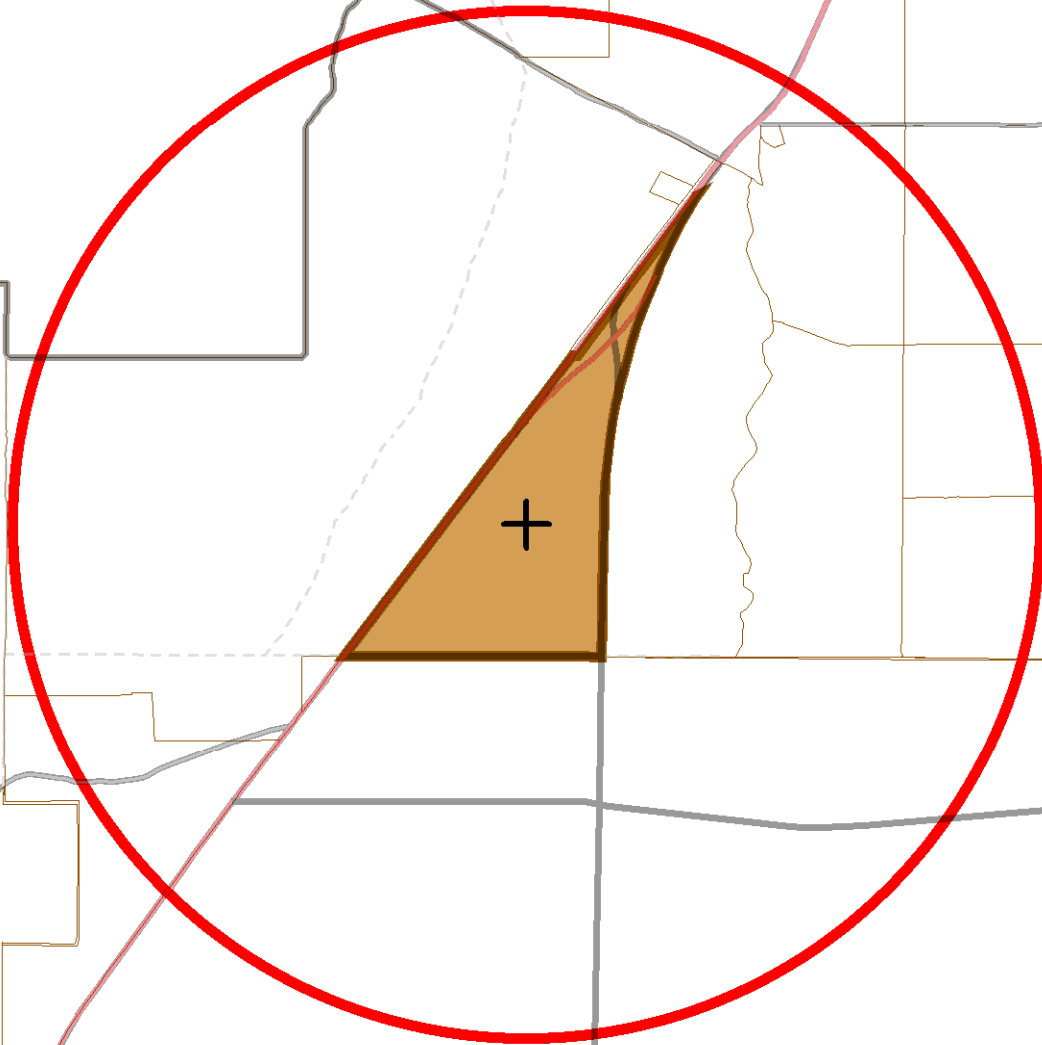


Burn Unit: 252
LATITUDE: 30° 20.227'
LONGITUDE: -84° 21.185'
RADIUS: 1.5 NM



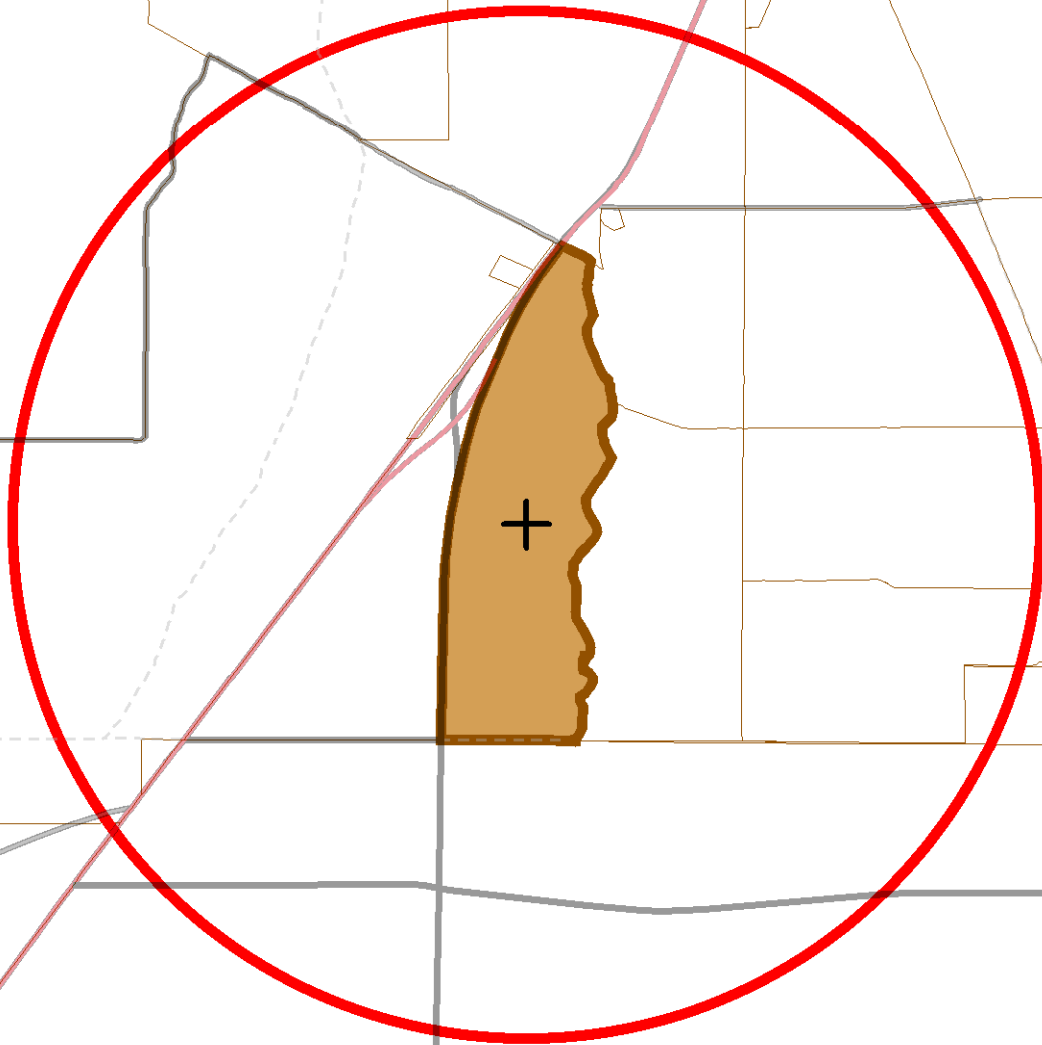


Burn Unit: 253
LATITUDE: 30° 20.302'
LONGITUDE: -84° 18.931'
RADIUS: 1.5 NM



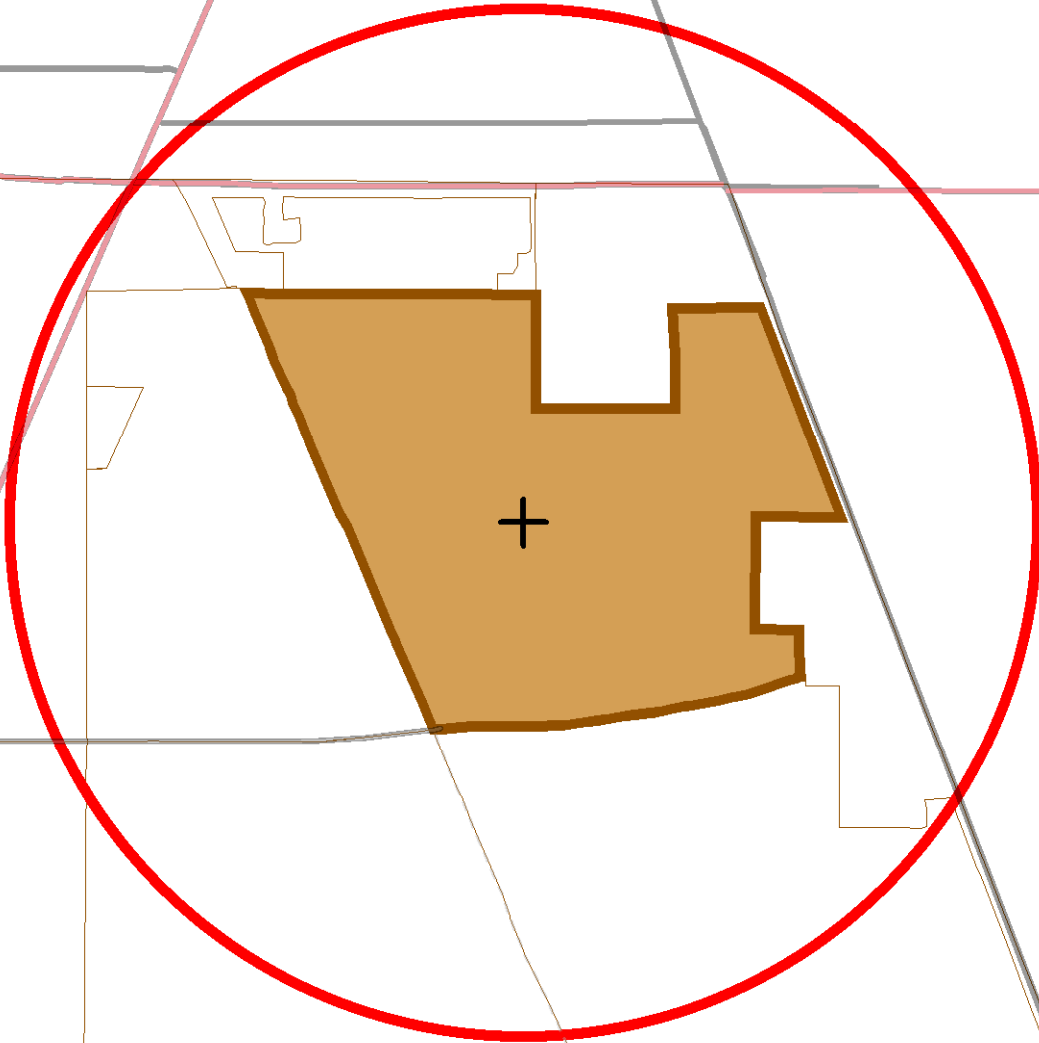



Burn Unit: 254
LATITUDE: 30° 20.545'
LONGITUDE: -84° 18.391'
RADIUS: 1.5 NM



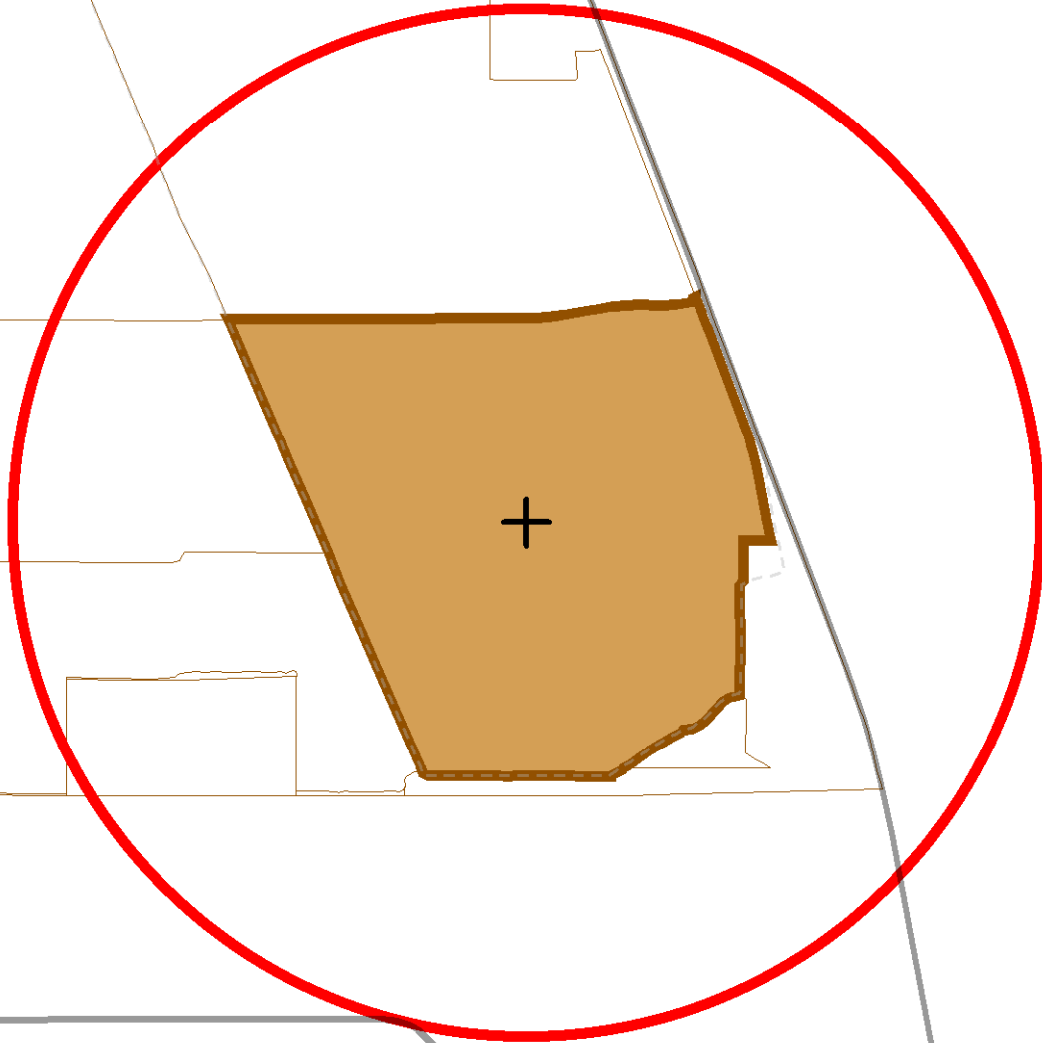



Burn Unit: 255
LATITUDE: 30° 21.893'
LONGITUDE: -84° 16.668'
RADIUS: 1 NM



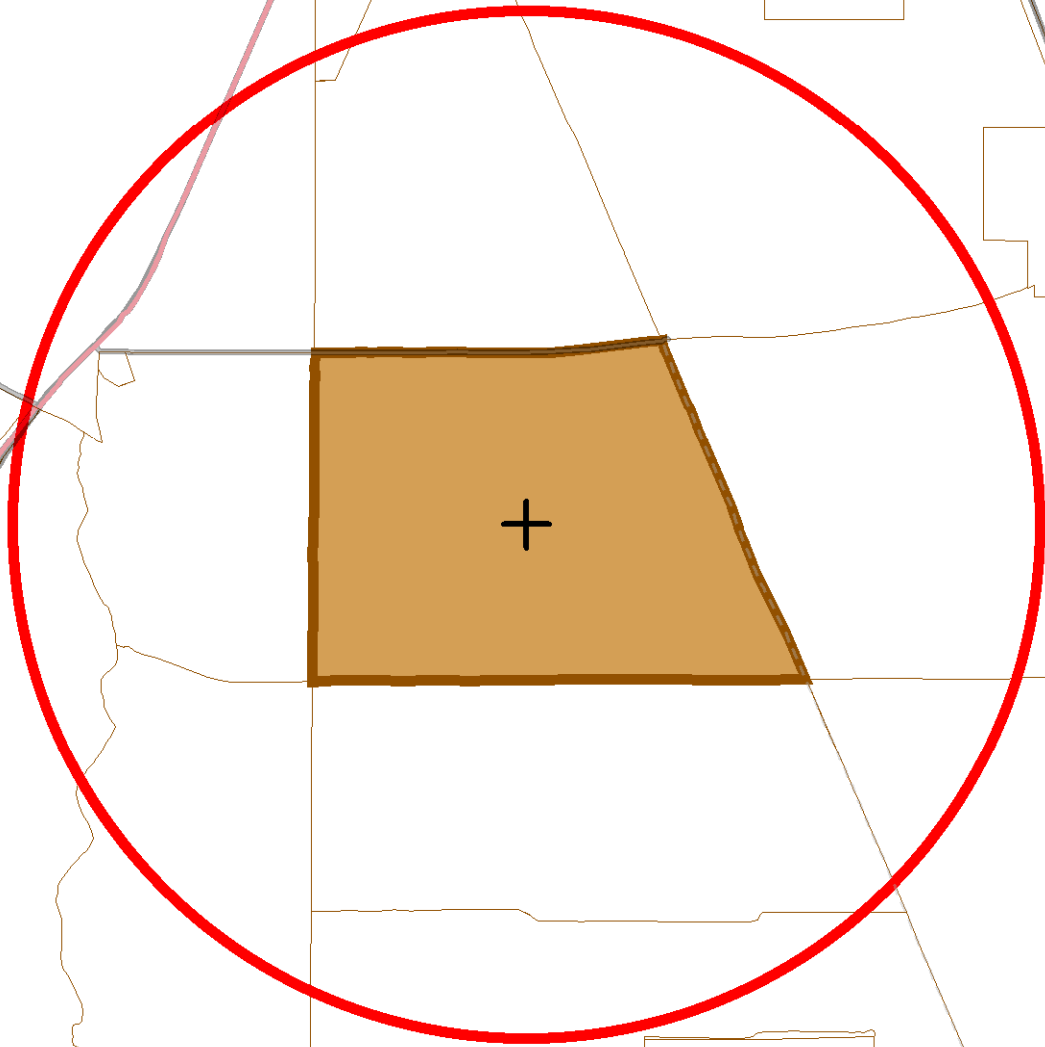


Burn Unit: 256
LATITUDE: 30° 20.432'
LONGITUDE: -84° 15.878'
RADIUS: 1 NM



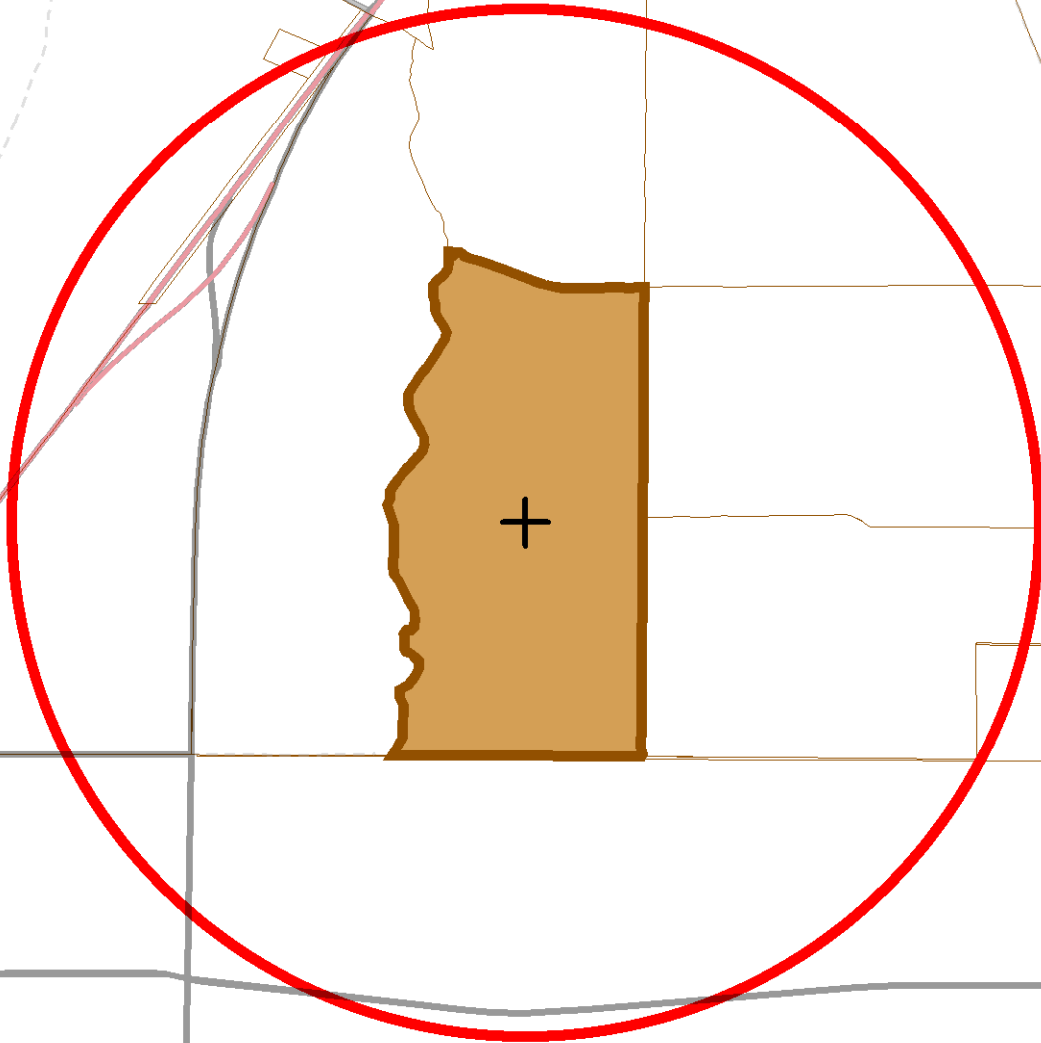



Burn Unit: 257
LATITUDE: 30° 21.131'
LONGITUDE: -84° 17.177'
RADIUS: 1 NM



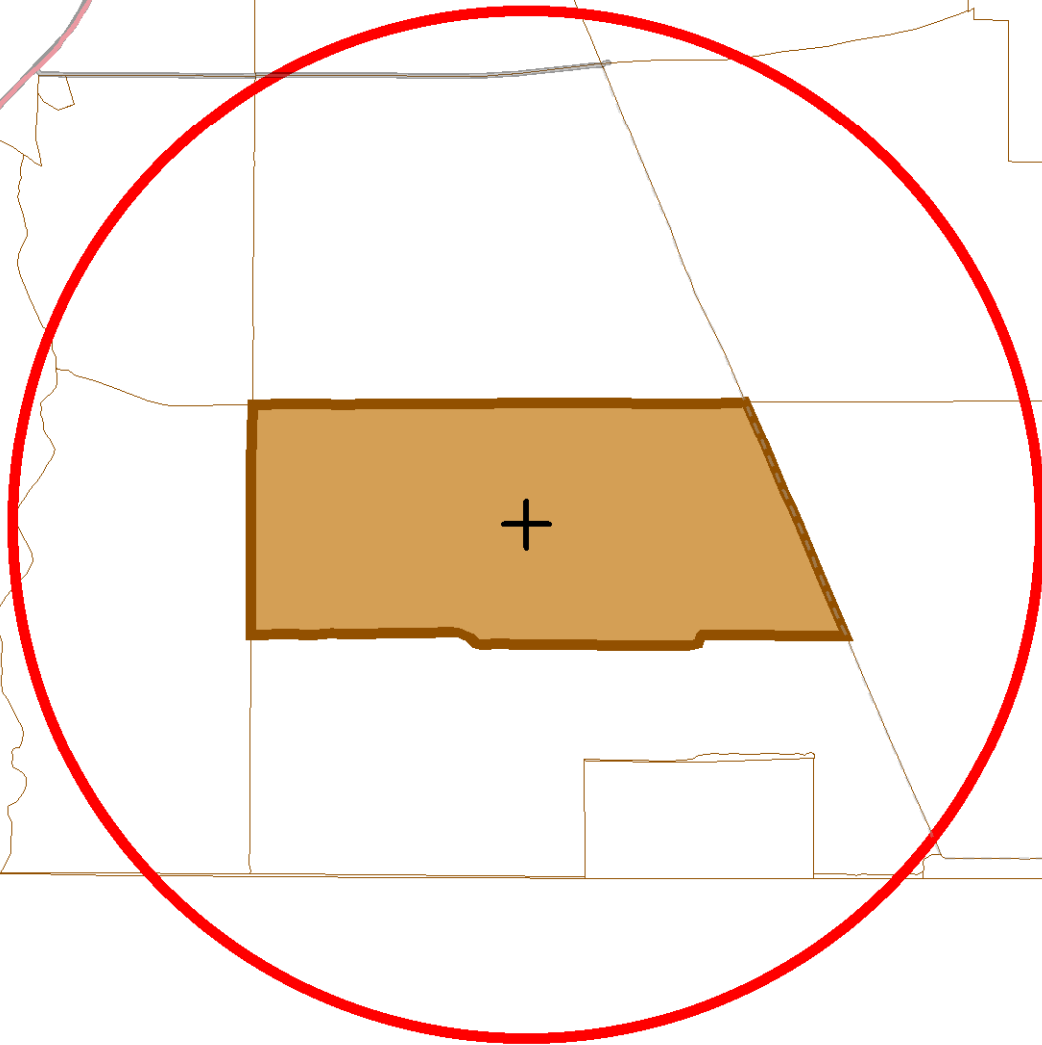



Burn Unit: 258
LATITUDE: 30° 20.368'
LONGITUDE: -84° 17.927'
RADIUS: 1 NM



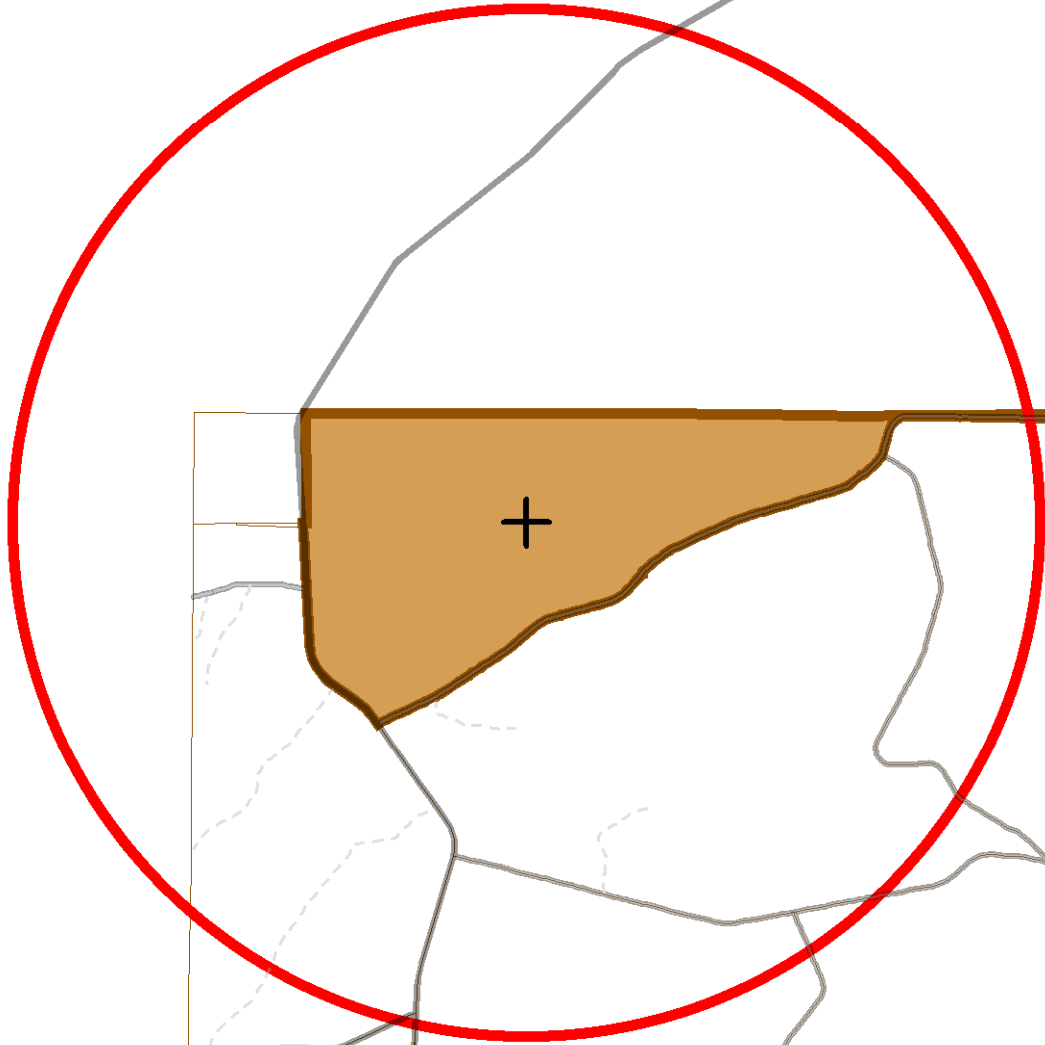


Burn Unit: 259
LATITUDE: 30° 20.591'
LONGITUDE: -84° 17.043'
RADIUS: 1 NM



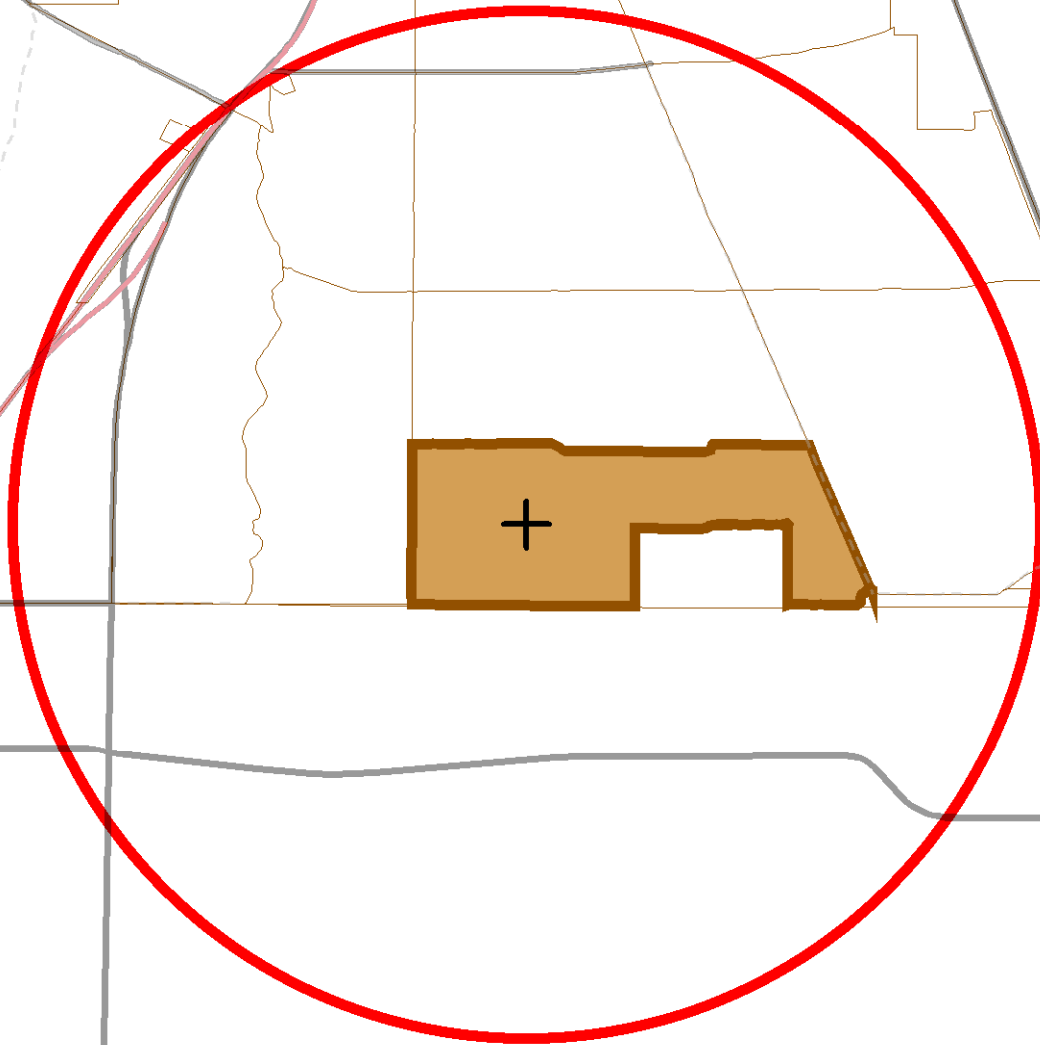


Burn Unit: 26
LATITUDE: 30° 11.364'
LONGITUDE: -85° 3.584'
RADIUS: 2 NM



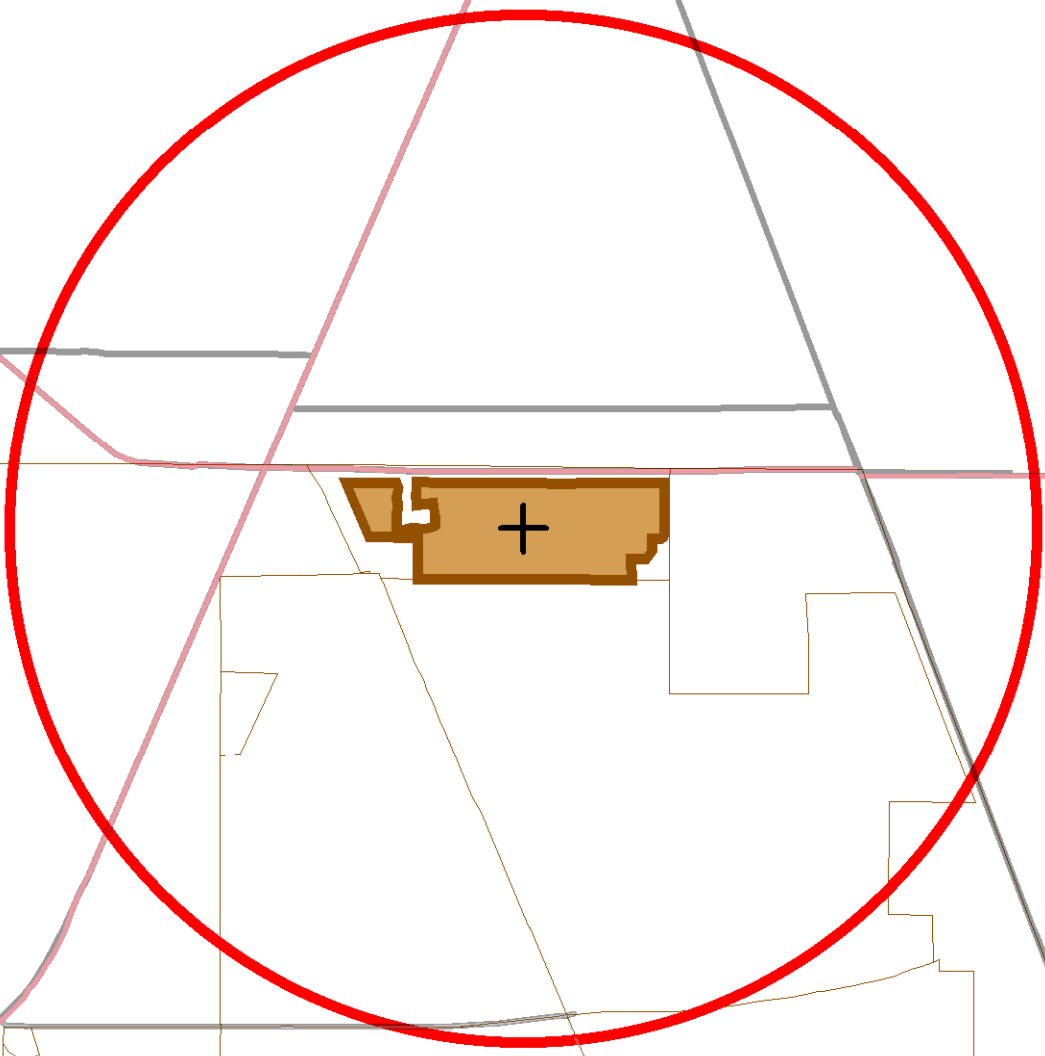


Burn Unit: 260
LATITUDE: 30° 20.144'
LONGITUDE: -84° 17.278'
RADIUS: 1.5 NM



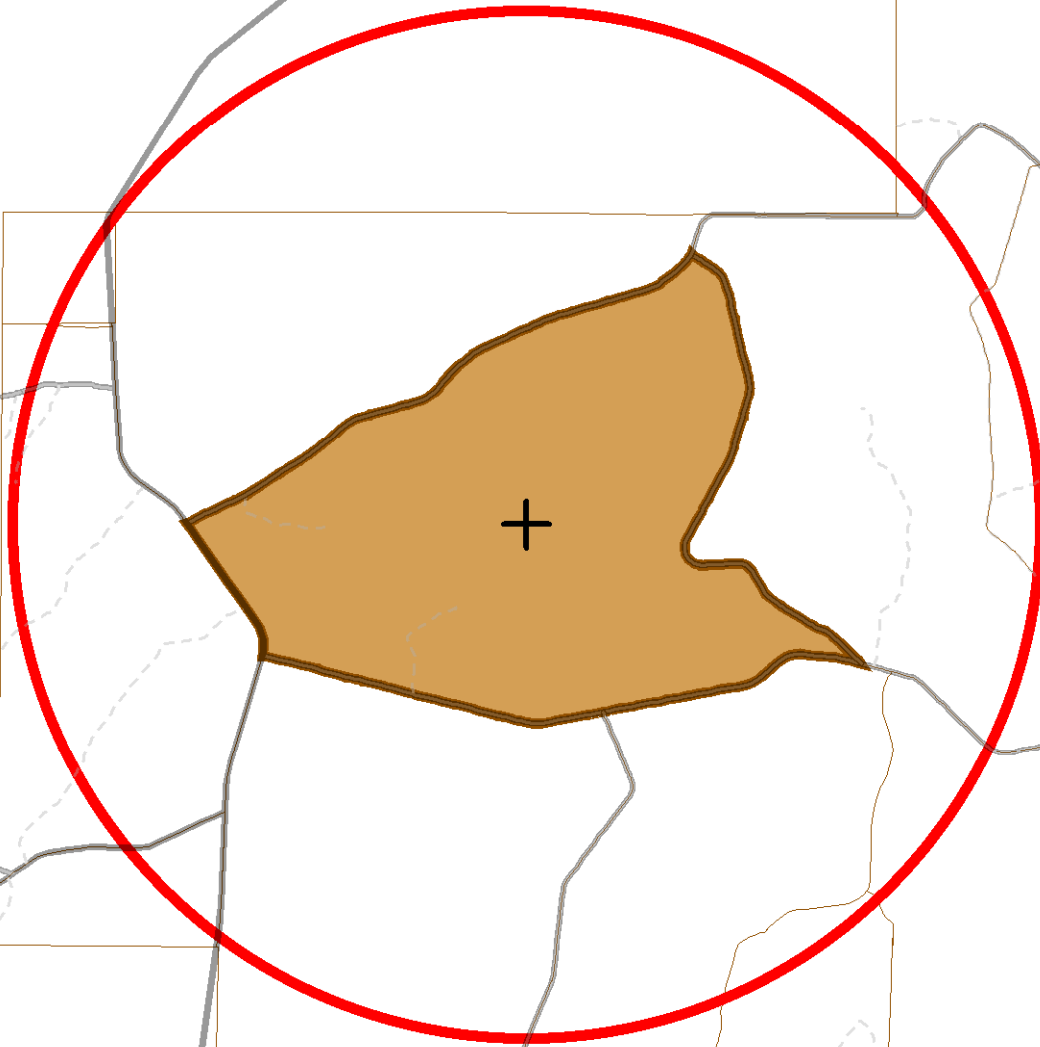



Burn Unit: 261
LATITUDE: 30° 22.438'
LONGITUDE: -84° 16.968'
RADIUS: 1 NM





Burn Unit: 27
LATITUDE: 30° 10.578'
LONGITUDE: -85° 2.722'
RADIUS: 2 NM

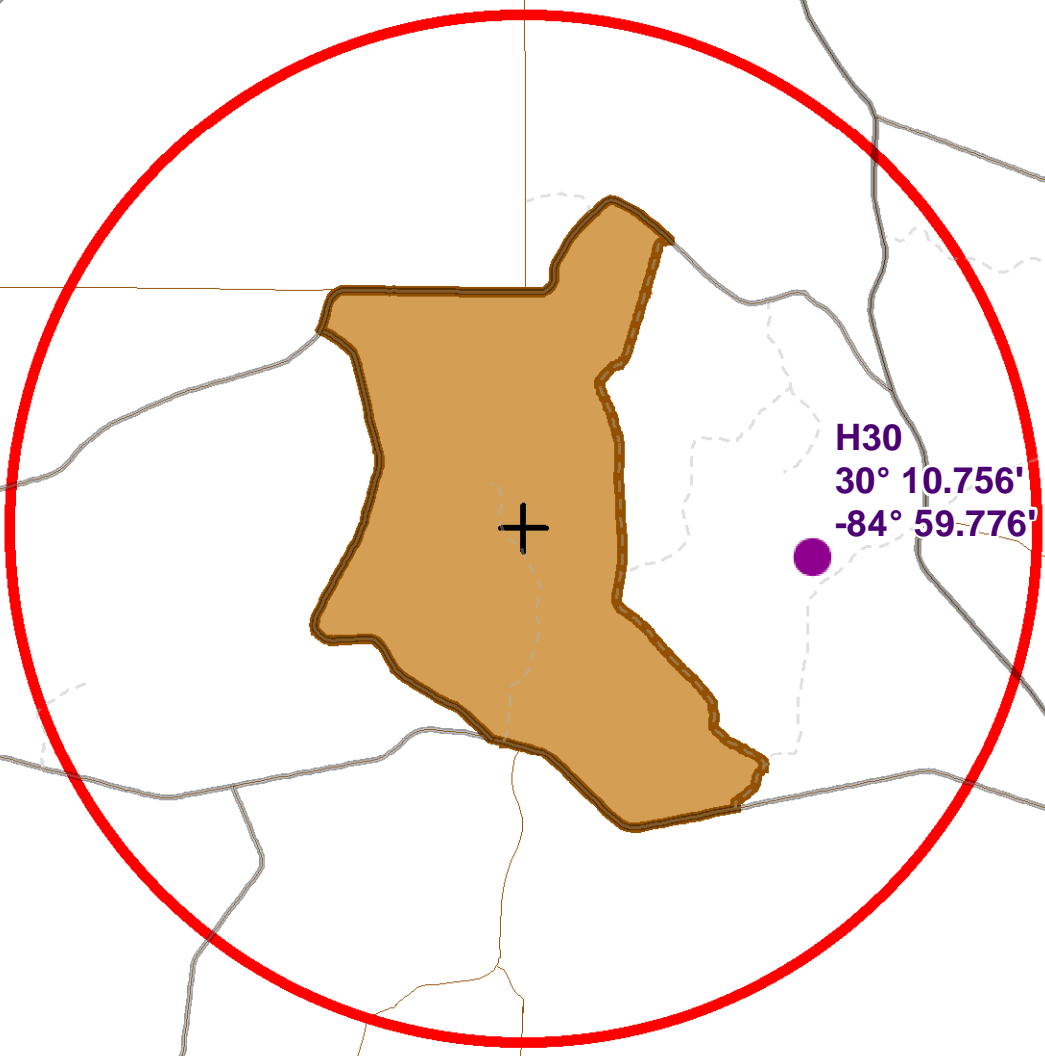



H30
30° 10.756'
-84° 59.776'





Burn Unit: 28
LATITUDE: 30° 10.862'
LONGITUDE: -85° 1.075'
RADIUS: 2 NM

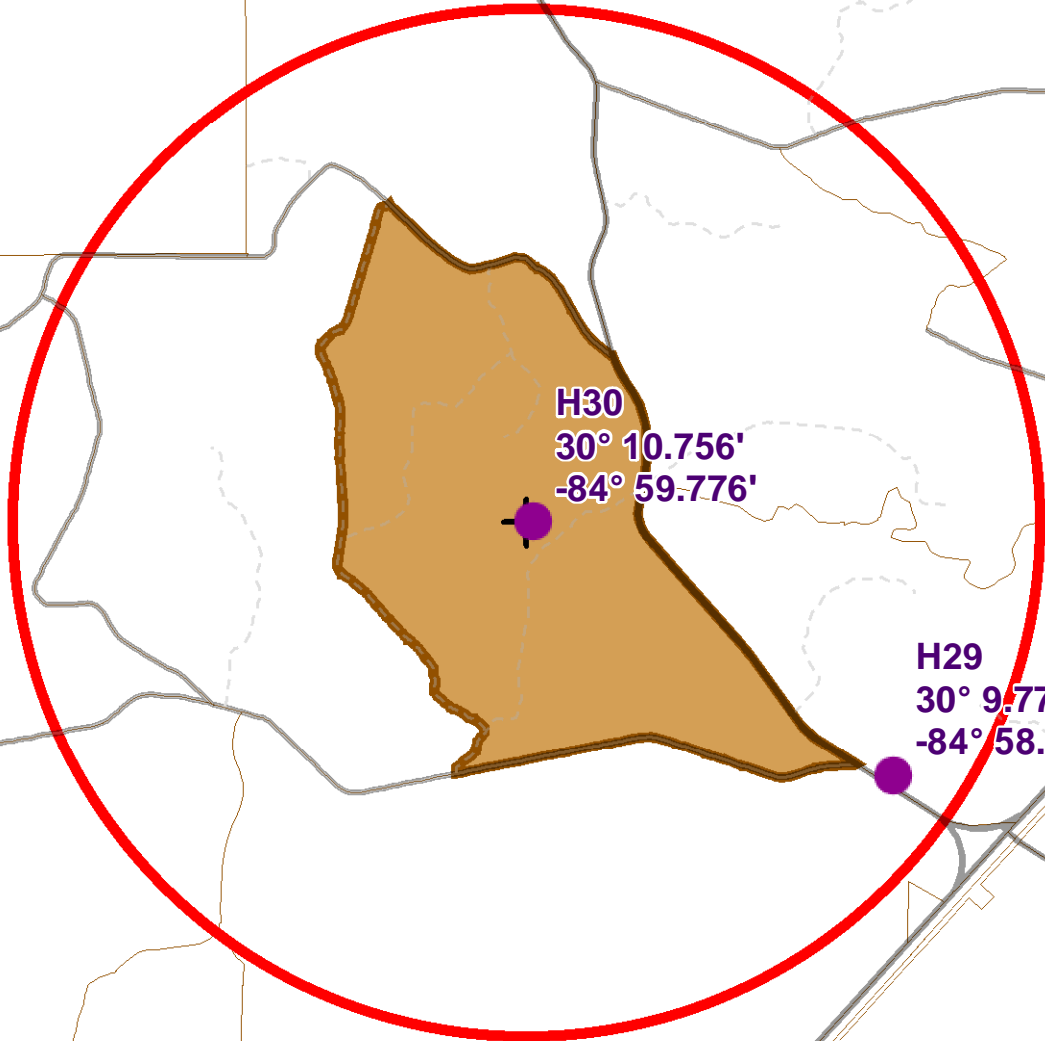



H30
30° 10.756'
-84° 59.776'

H29
30° 9.770'
-84° 58.155'



Burn Unit: 29
LATITUDE: 30° 10.754'
LONGITUDE: -84° 59.806'
RADIUS: 2 NM

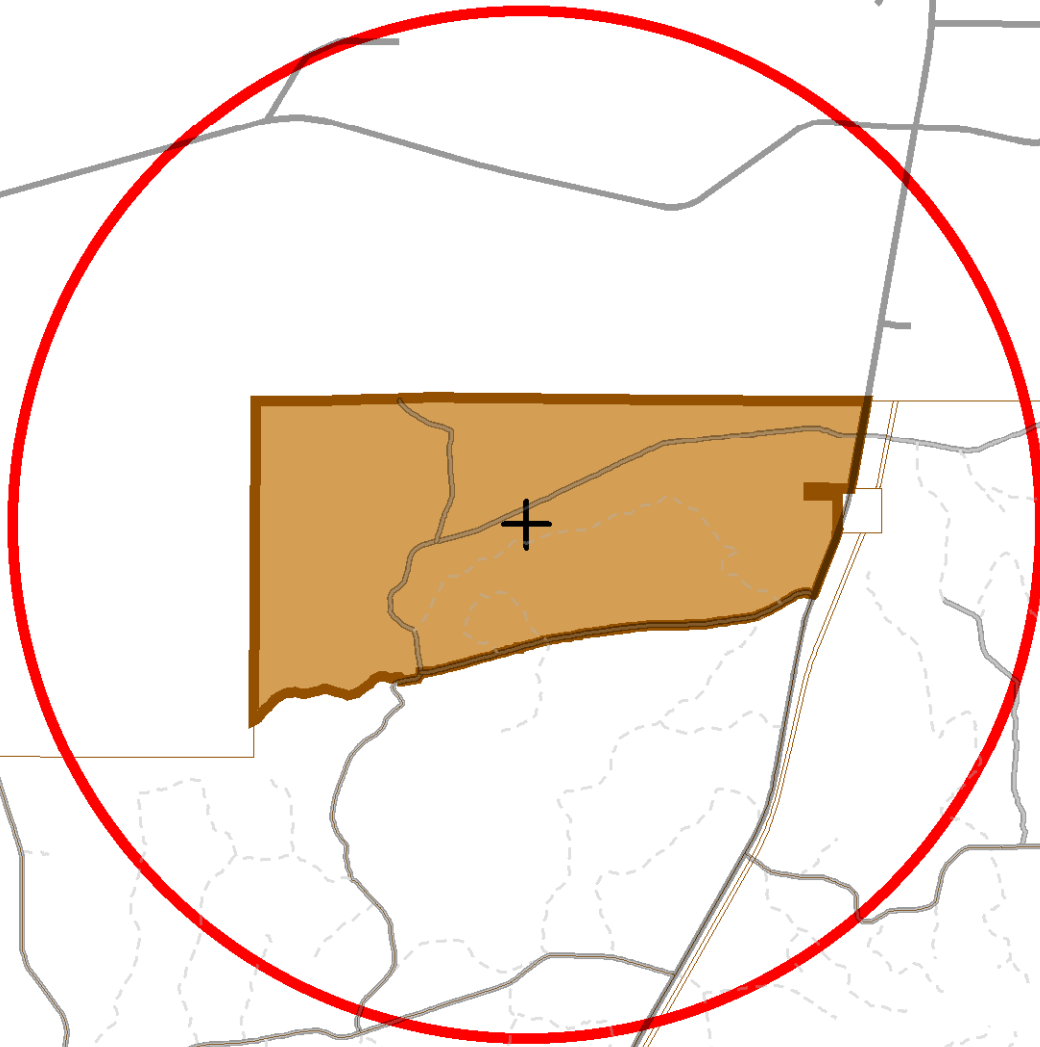


H30
30° 10.756'
-84° 59.776'

H29
30° 9.770'
-84° 58.155'



Burn Unit: 3
LATITUDE: 30° 19.103'
LONGITUDE: -84° 51.348'
RADIUS: 2.5 NM

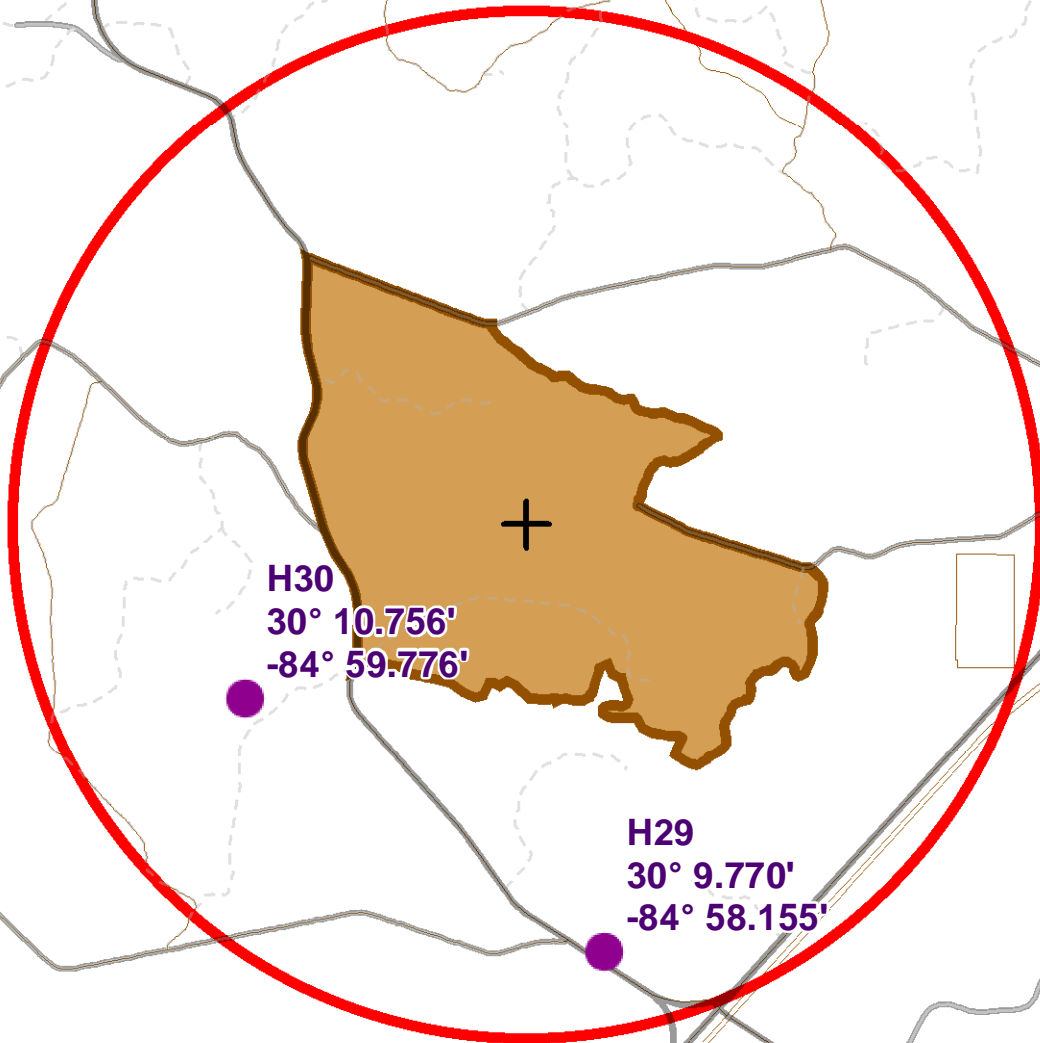



H35
30° 15.196'
-84° 51.167'

H24
30° 14.511'
-84° 47.362'



Burn Unit: 30
LATITUDE: 30° 11.437'
LONGITUDE: -84° 58.514'
RADIUS: 2 NM




H30
30° 10.756'
-84° 59.776'

H29
30° 9.770'
-84° 58.155'

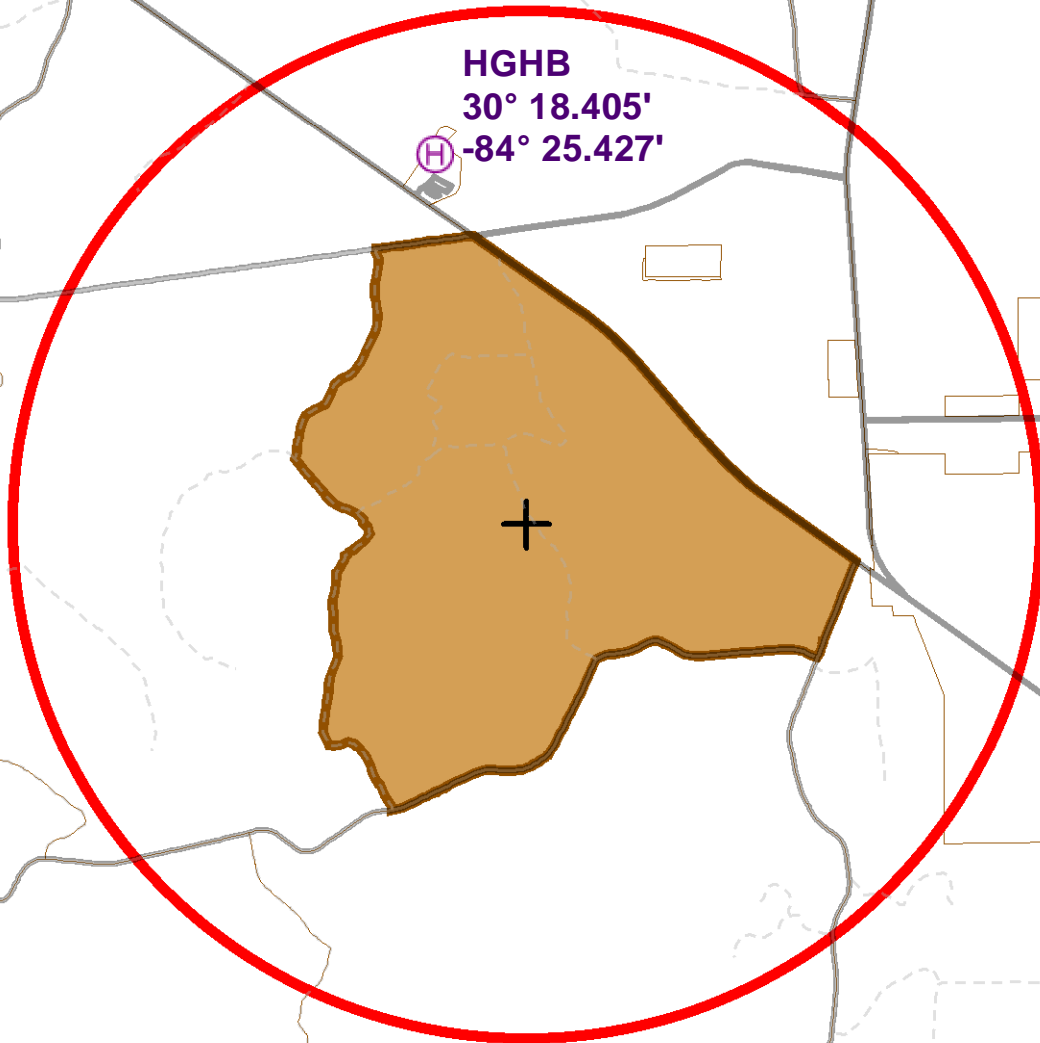
H28
30° 8.468'
-84° 55.869'



Burn Unit: 301
LATITUDE: 30° 17.323'
LONGITUDE: -84° 25.121'
RADIUS: 1.5 NM



HGHB
30° 18.405'
(H) -84° 25.427'





Burn Unit: 302
LATITUDE: 30° 17.550'
LONGITUDE: -84° 26.349'
RADIUS: 2 NM



HGHB
30° 18.405'
-84° 25.427'



H2

30° 21.347'
-84° 31.968'



Burn Unit: 303
LATITUDE: 30° 16.843'
LONGITUDE: -84° 28.307'
RADIUS: 2.5 NM



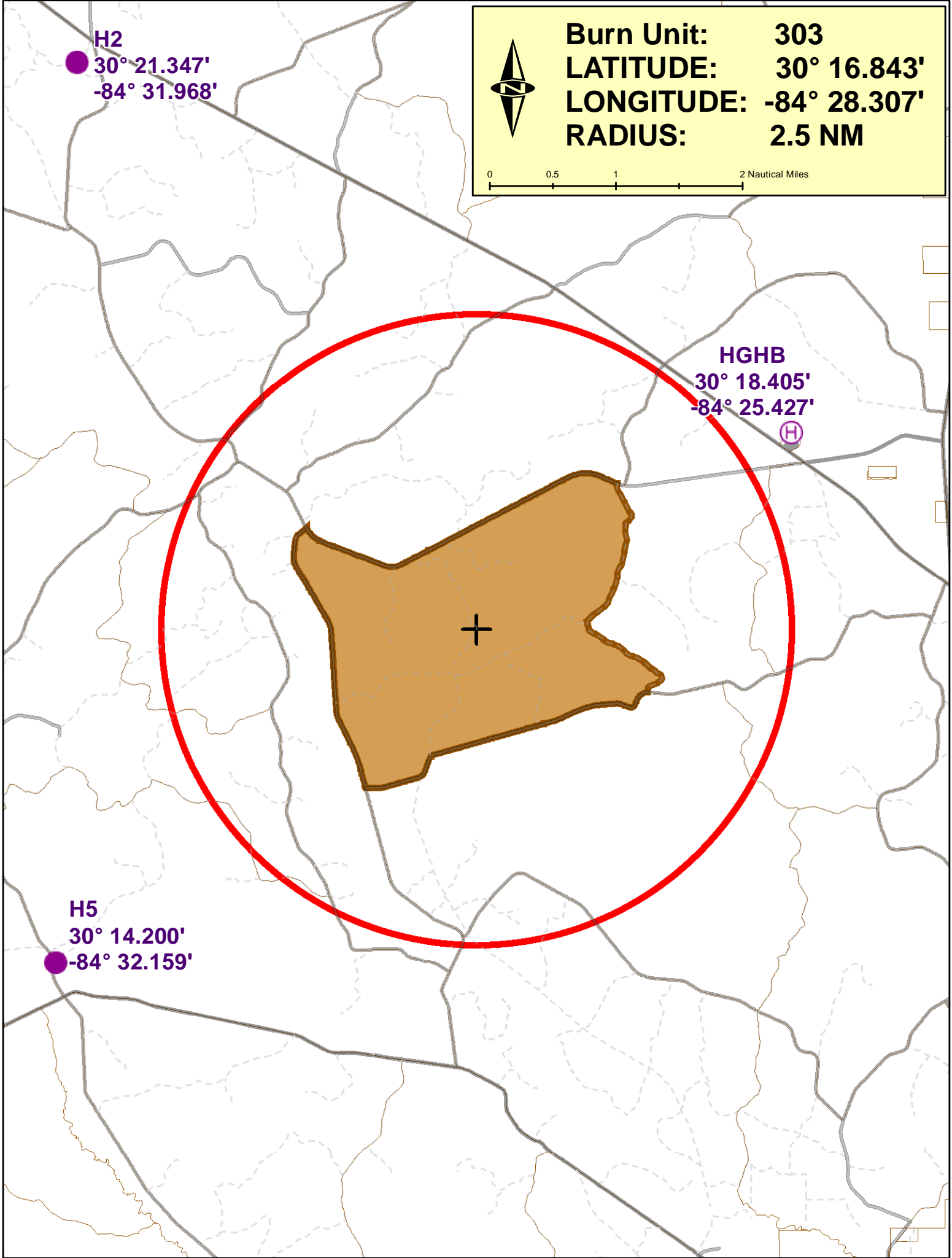
HGHB

30° 18.405'
-84° 25.427'




H5

30° 14.200'
-84° 32.159'





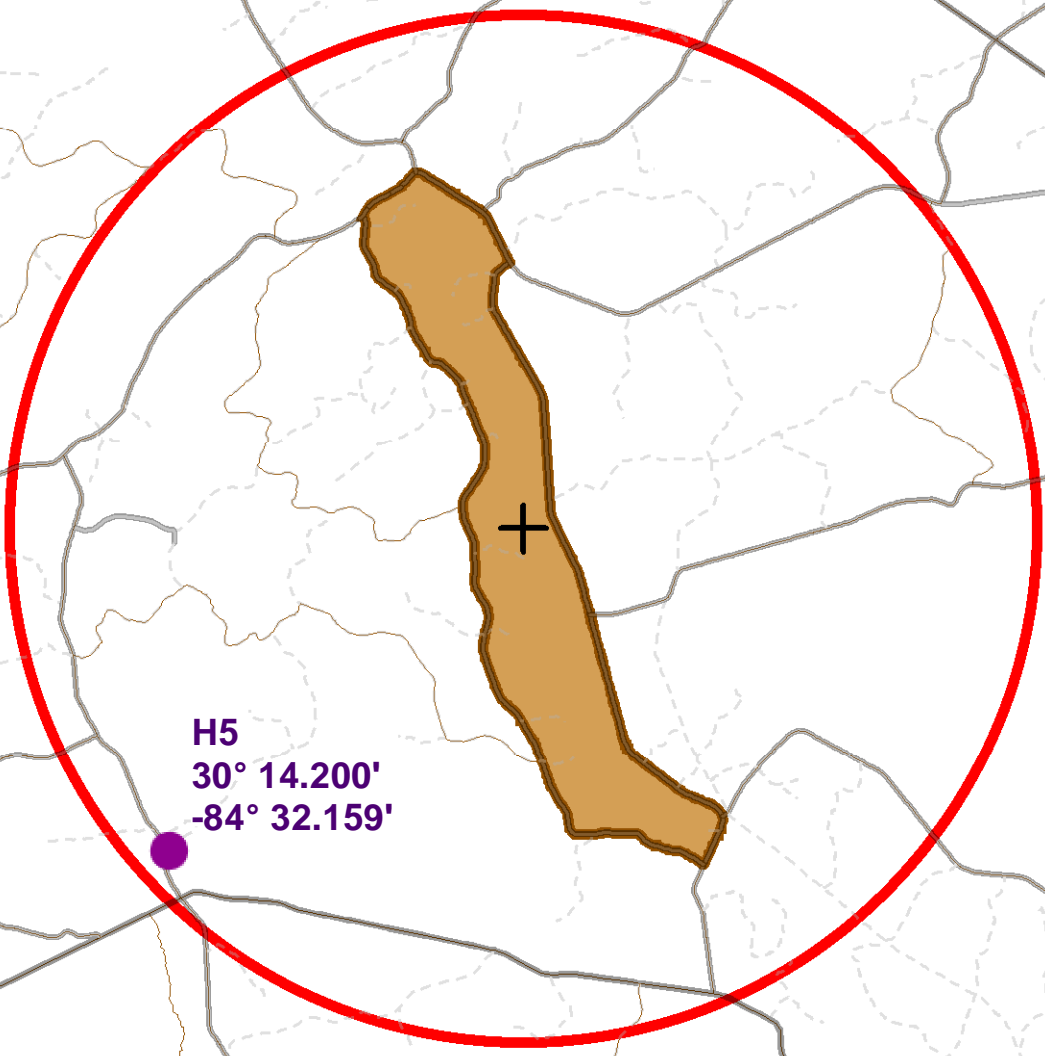
Burn Unit: 304
LATITUDE: 30° 16.090'
LONGITUDE: -84° 29.773'
RADIUS: 3 NM



H2
30° 21.347'
-84° 31.968'

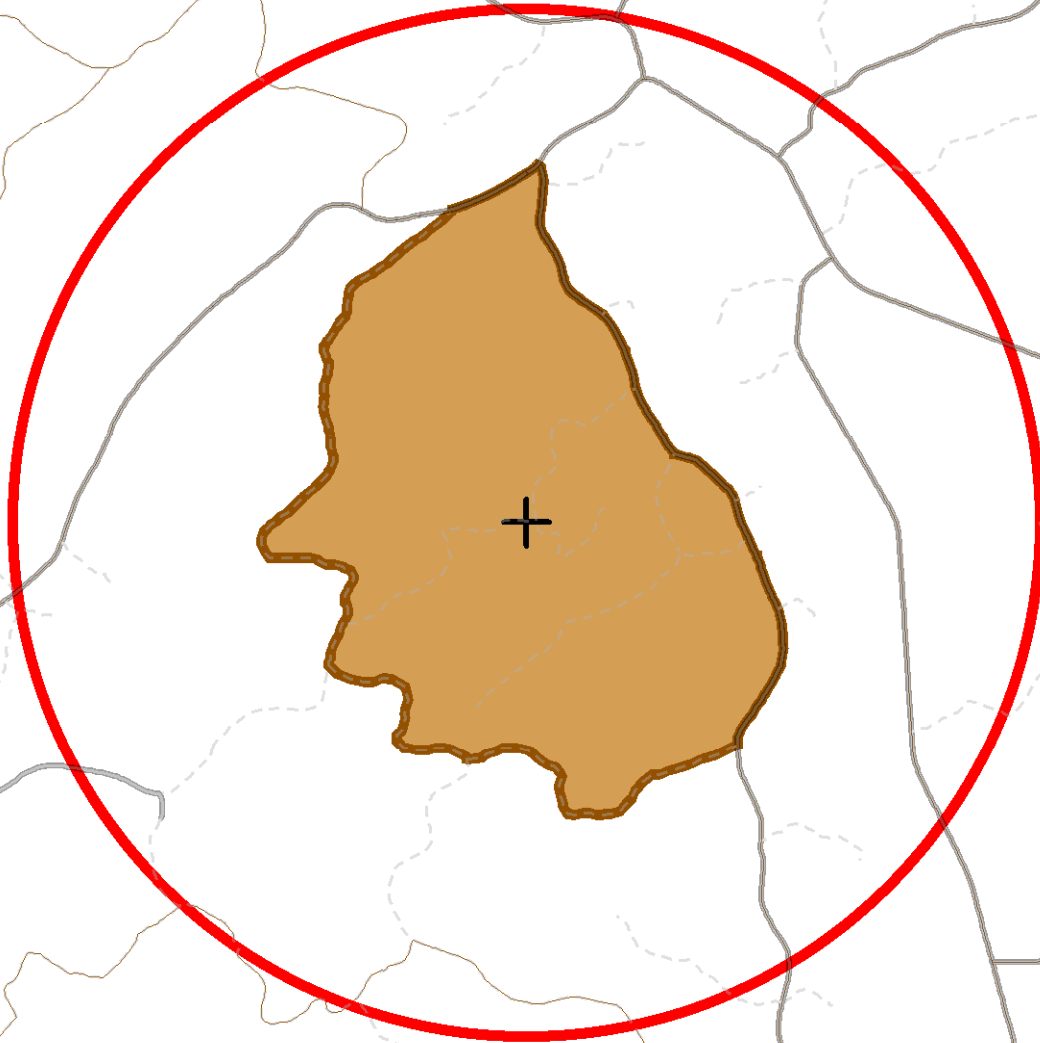
HGHB
30° 18.405'
-84° 25.427'
(H)

H5
30° 14.200'
-84° 32.159'






Burn Unit: 305
LATITUDE: 30° 16.872'
LONGITUDE: -84° 30.894'
RADIUS: 1.5 NM

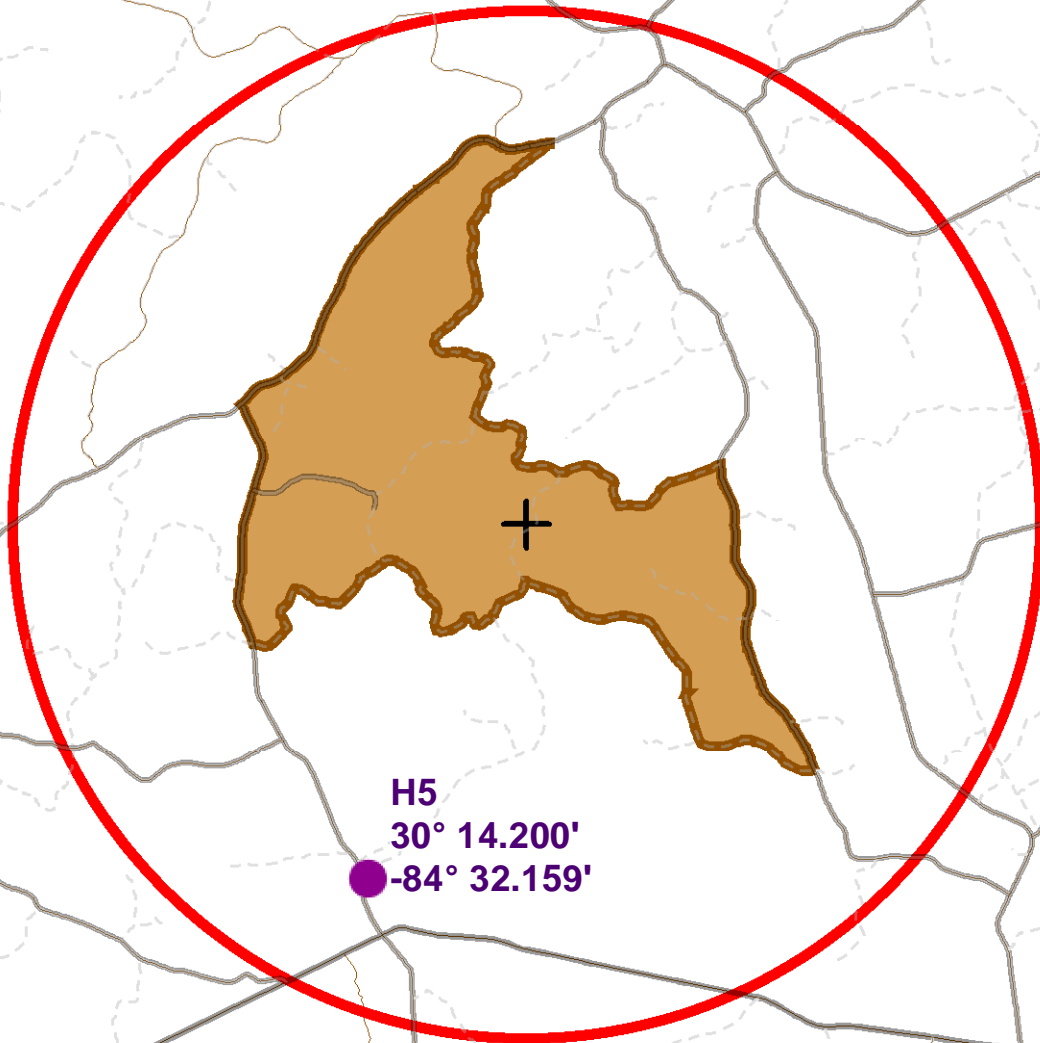


H5
30° 14.200'
-84° 32.159'





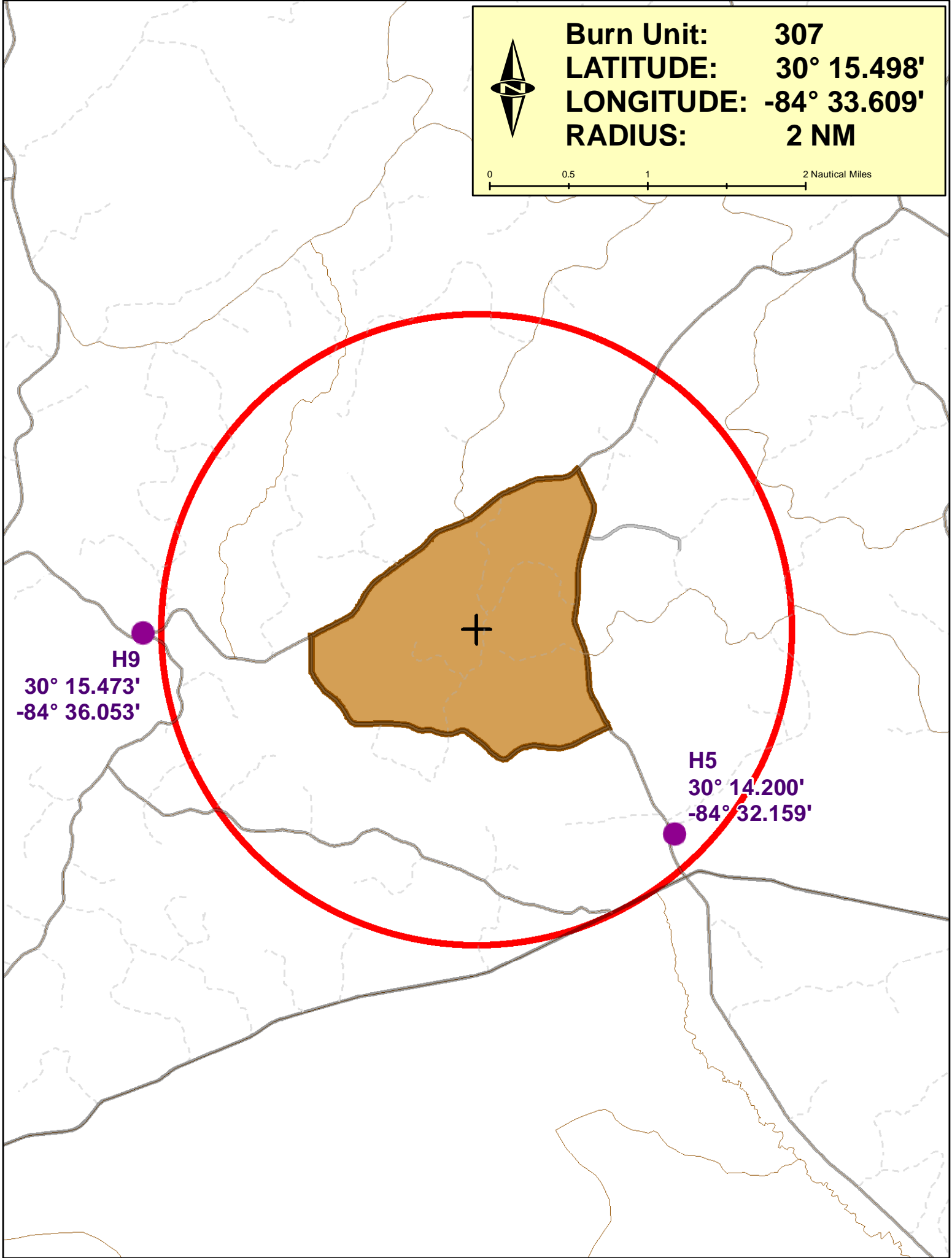

Burn Unit: 306
LATITUDE: 30° 15.928'
LONGITUDE: -84° 31.271'
RADIUS: 2.5 NM



H5
30° 14.200'
-84° 32.159'



Burn Unit: 307
LATITUDE: 30° 15.498'
LONGITUDE: -84° 33.609'
RADIUS: 2 NM



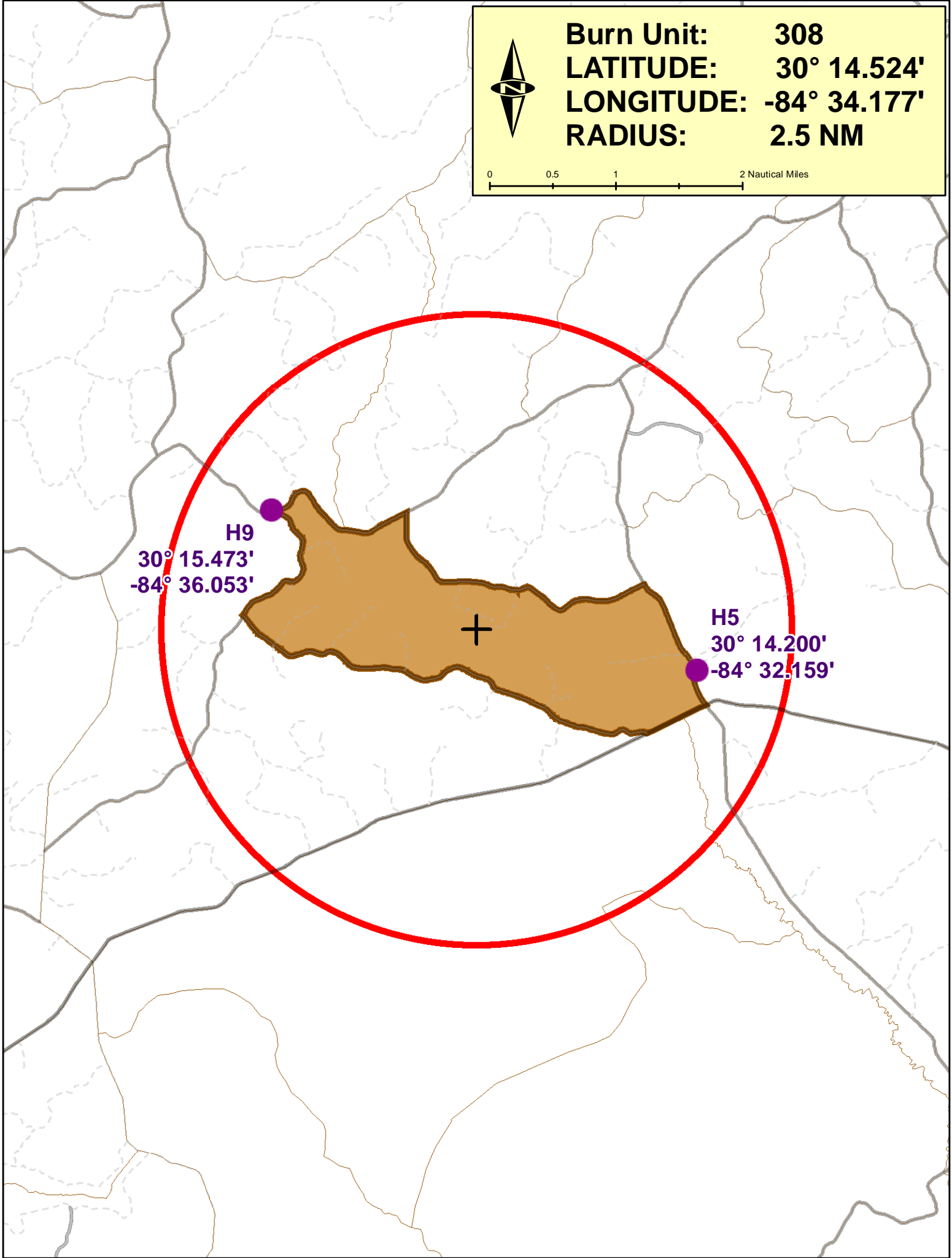


Burn Unit: 308
LATITUDE: 30° 14.524'
LONGITUDE: -84° 34.177'
RADIUS: 2.5 NM



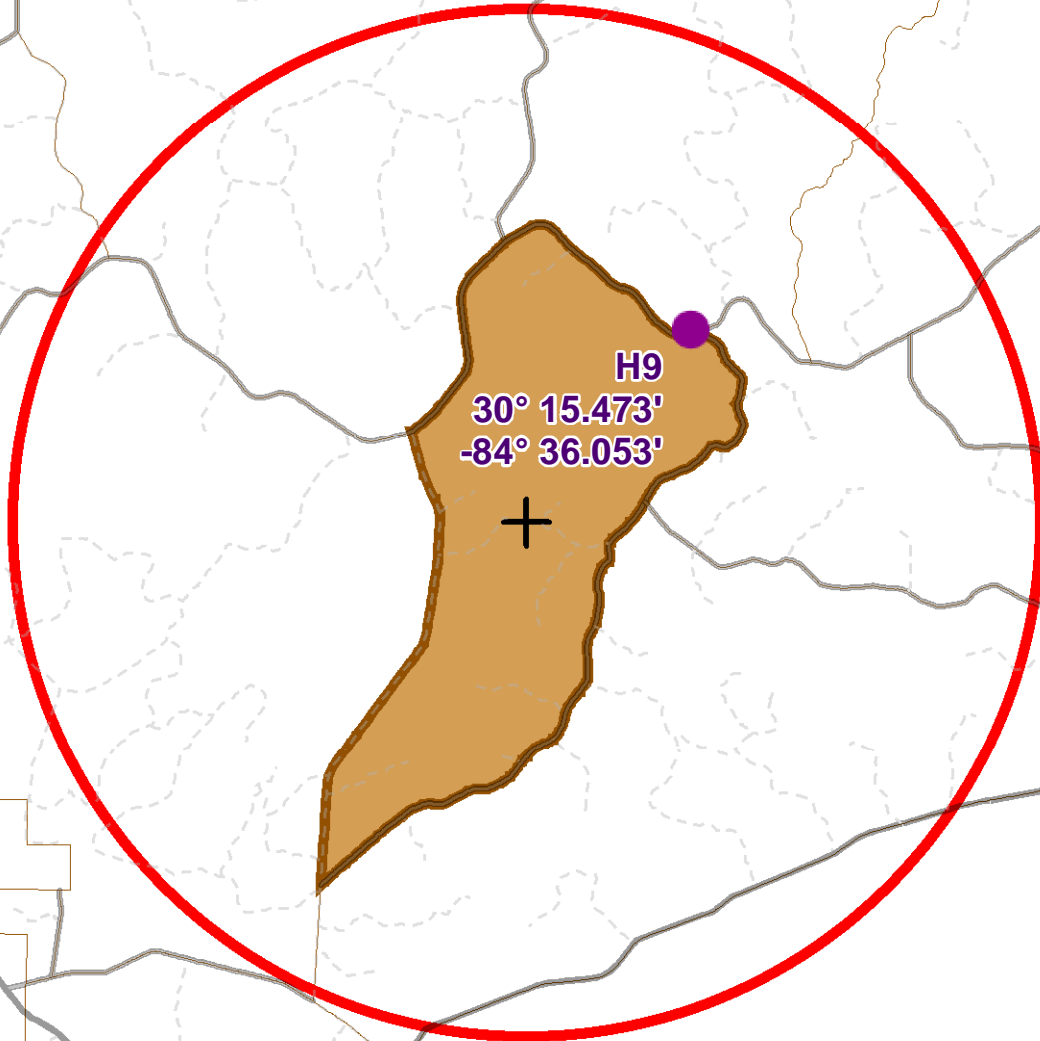
H9
30° 15.473'
-84° 36.053'

H5
30° 14.200'
-84° 32.159'





Burn Unit: 309
LATITUDE: 30° 14.532'
LONGITUDE: -84° 36.976'
RADIUS: 2.5 NM





Burn Unit: 31
LATITUDE: 30° 11.890'
LONGITUDE: -84° 56.728'
RADIUS: 2.5 NM

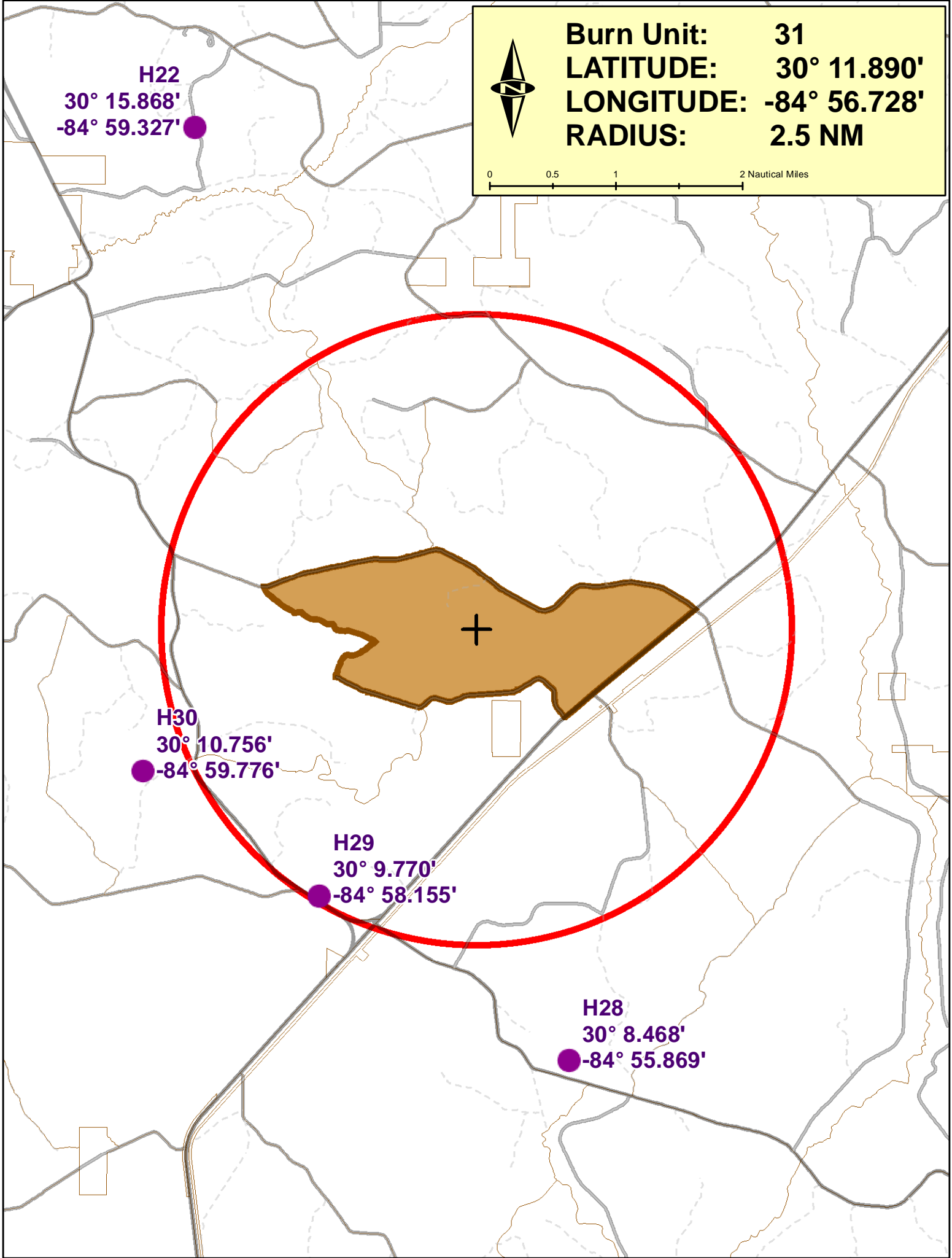


H22
30° 15.868'
-84° 59.327'

H30
30° 10.756'
-84° 59.776'

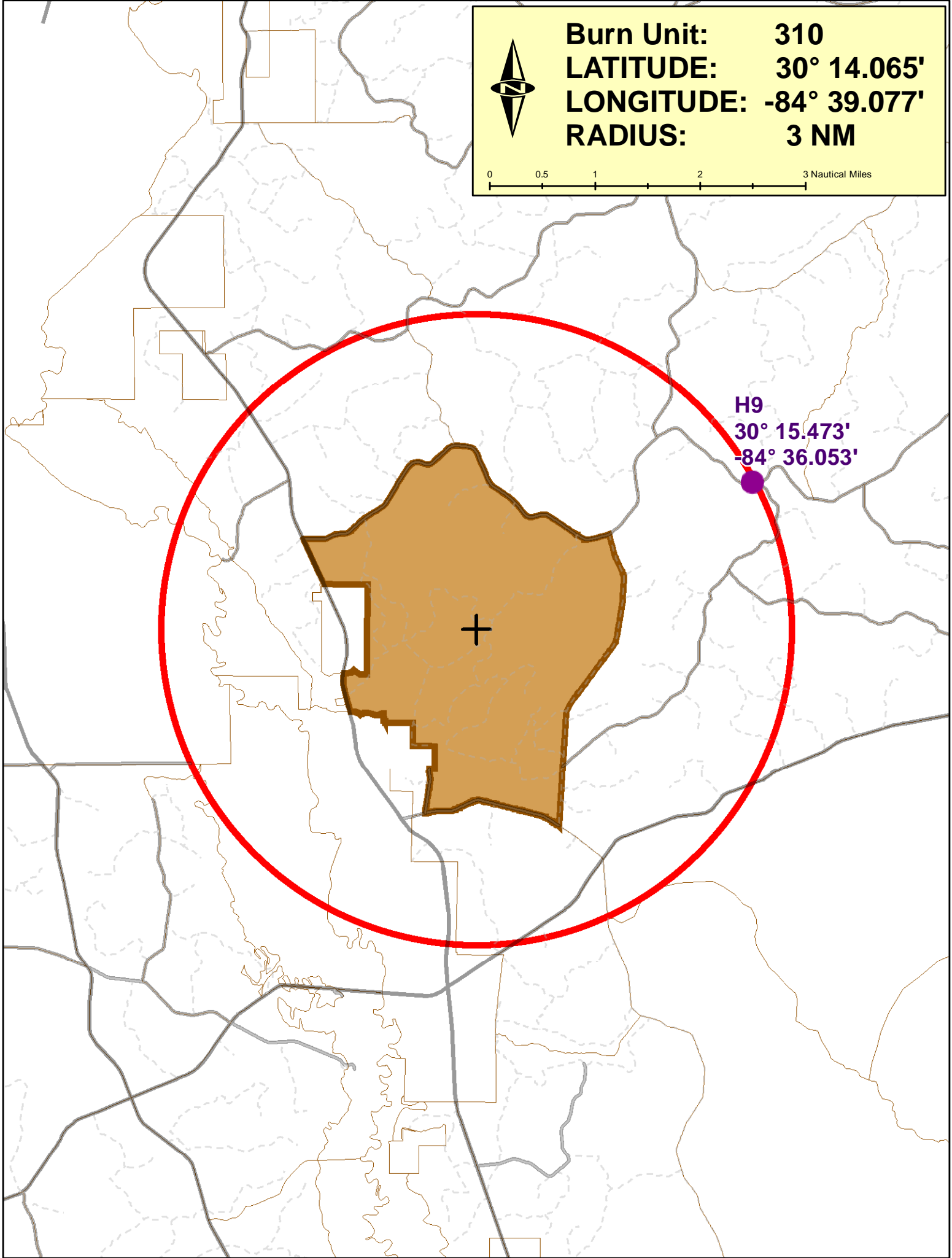

H29
30° 9.770'
-84° 58.155'

H28
30° 8.468'
-84° 55.869'





Burn Unit: 310
LATITUDE: 30° 14.065'
LONGITUDE: -84° 39.077'
RADIUS: 3 NM

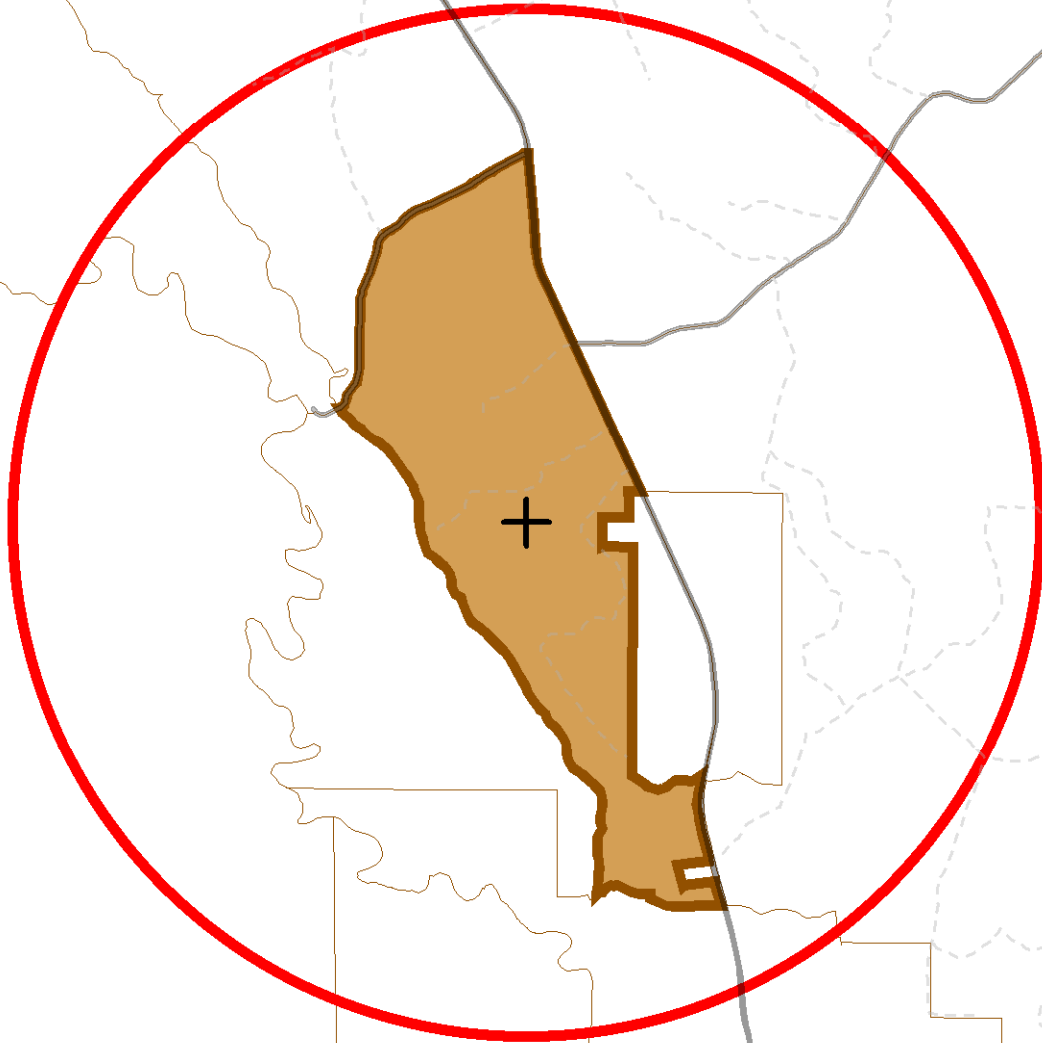


H9
30° 15.473'
-84° 36.053'





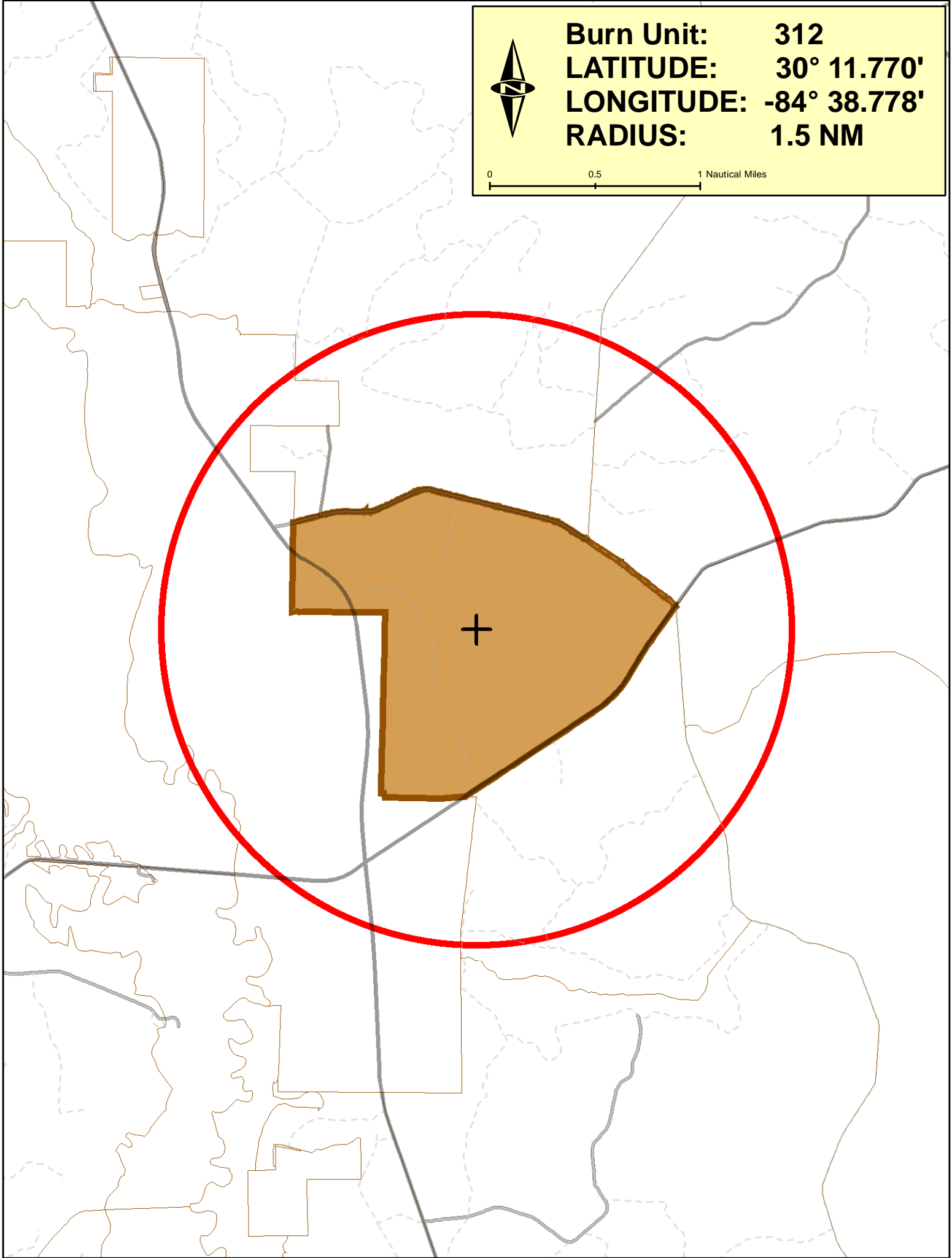
Burn Unit: 311
LATITUDE: 30° 14.403'
LONGITUDE: -84° 41.139'
RADIUS: 1.5 NM





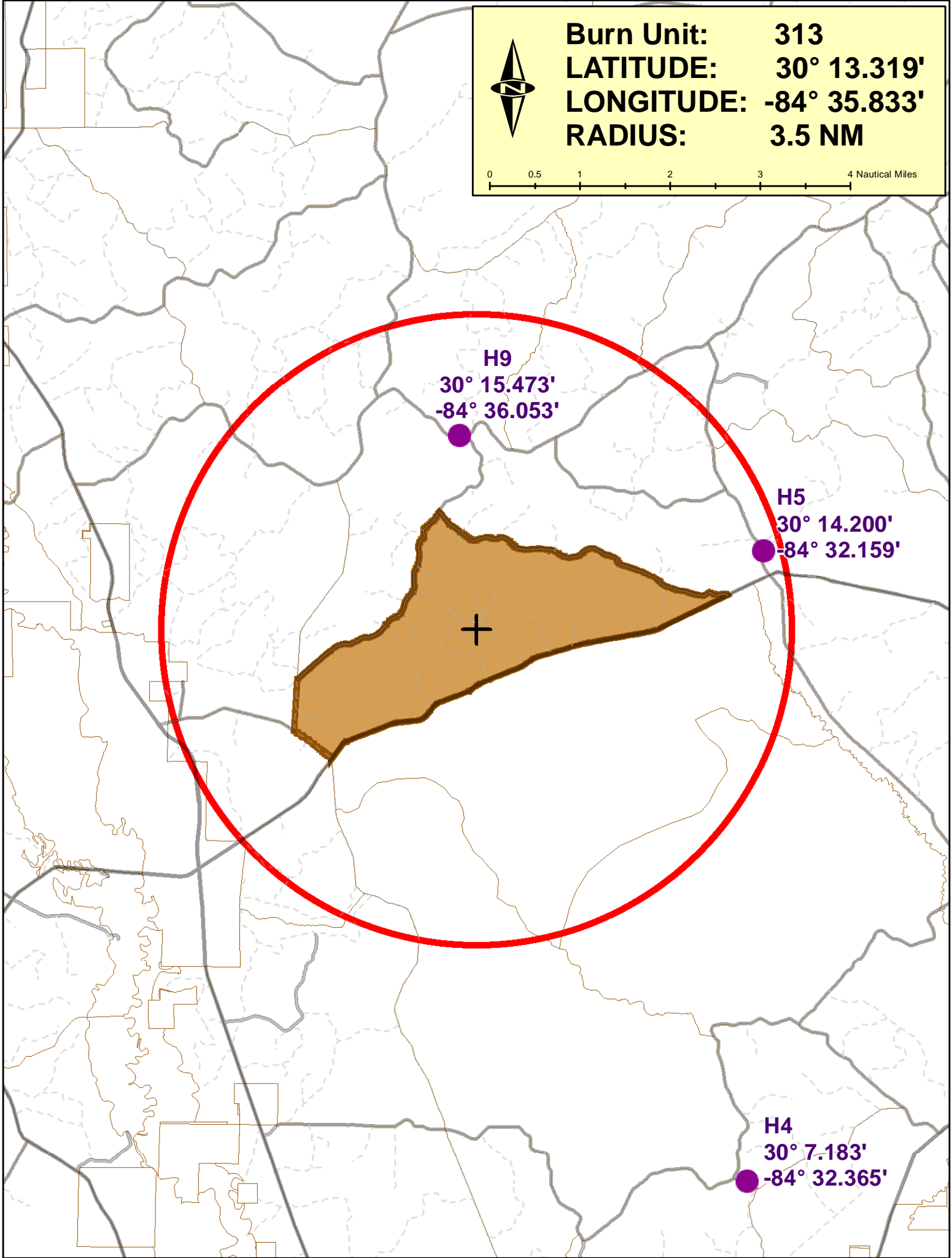
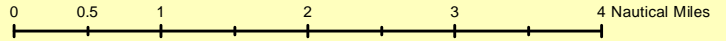
Burn Unit: 312
LATITUDE: 30° 11.770'
LONGITUDE: -84° 38.778'
RADIUS: 1.5 NM

0 0.5 1 Nautical Miles





Burn Unit: 313
LATITUDE: 30° 13.319'
LONGITUDE: -84° 35.833'
RADIUS: 3.5 NM



H9
30° 15.473'
-84° 36.053'

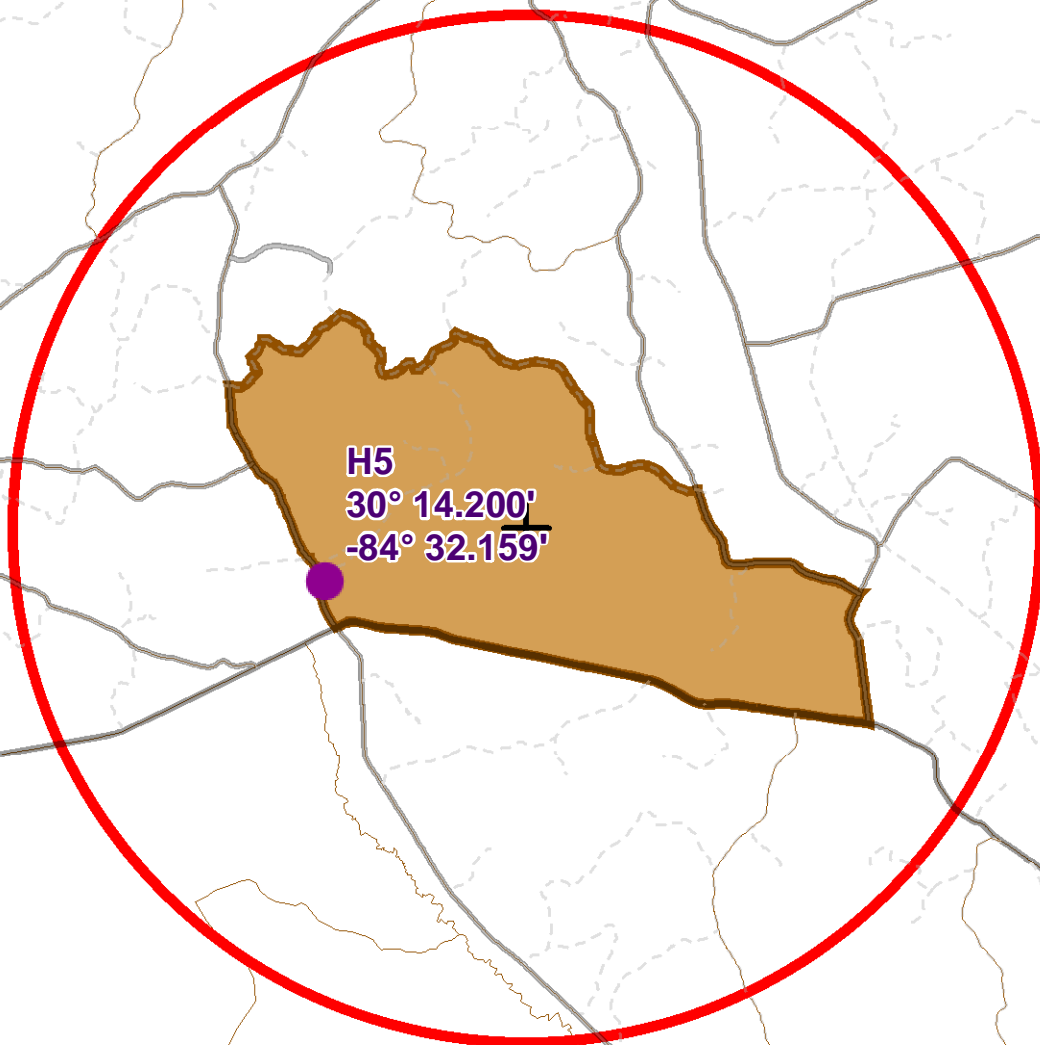
H5
30° 14.200'
-84° 32.159'

H4
30° 7.183'
-84° 32.365'



Burn Unit: 314
LATITUDE: 30° 14.507'
LONGITUDE: -84° 30.799'
RADIUS: 3 NM

0 0.5 1 2 3 Nautical Miles

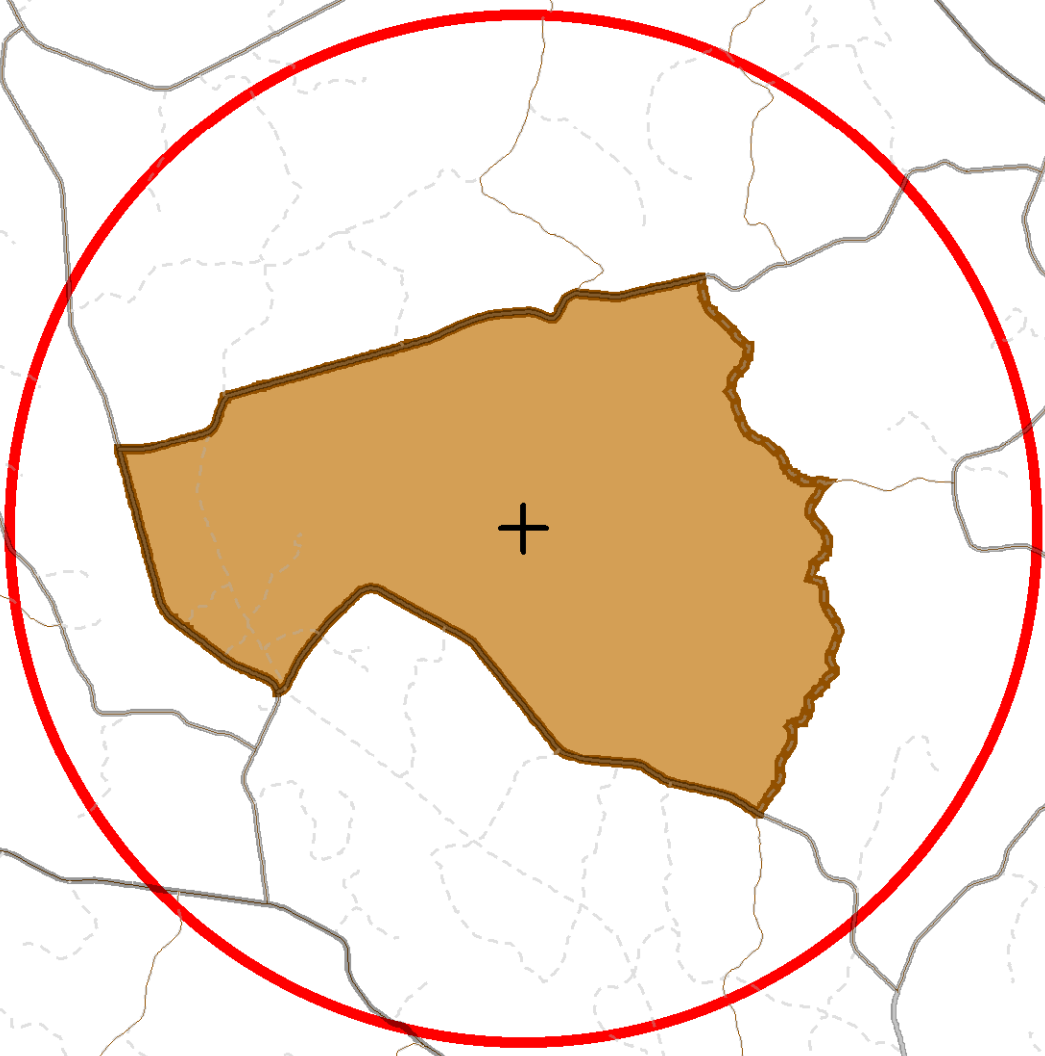




Burn Unit: 315
LATITUDE: 30° 15.199'
LONGITUDE: -84° 27.052'
RADIUS: 2.5 NM




-84° 25.427'

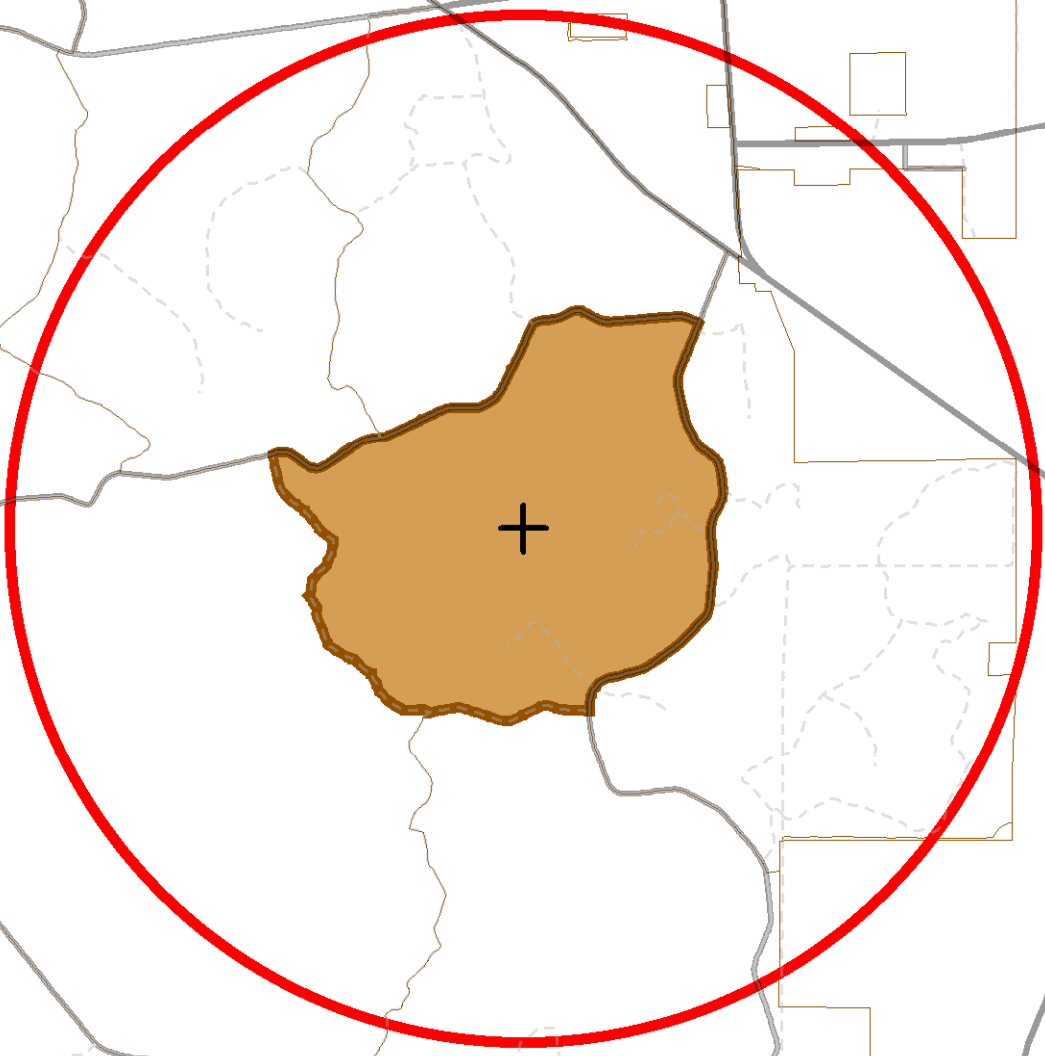




Burn Unit: 316
LATITUDE: 30° 16.131'
LONGITUDE: -84° 24.930'
RADIUS: 2 NM



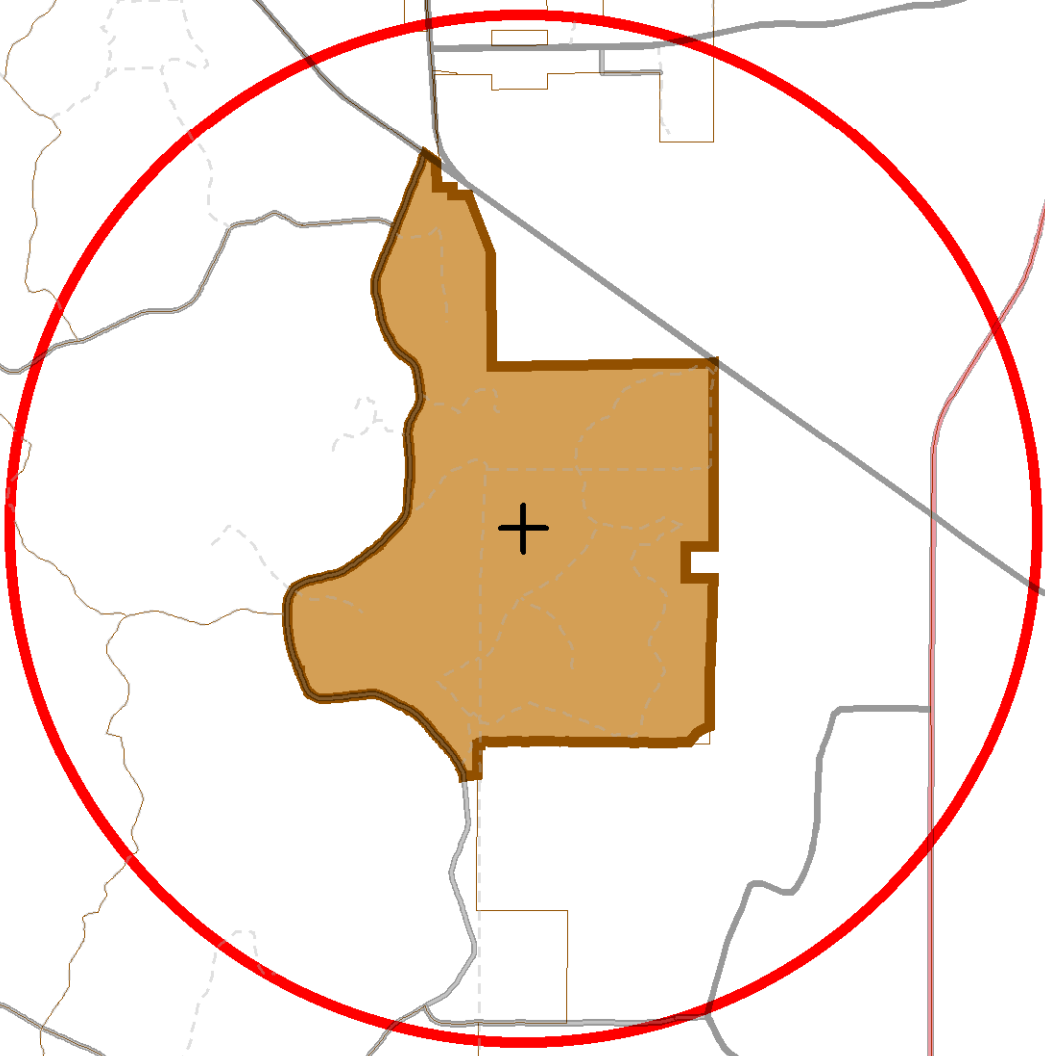
HGHB
30° 18.405'
-84° 25.427'



HGHB
30° 18.405'
-84° 25.427'




Burn Unit: 317
LATITUDE: 30° 15.755'
LONGITUDE: -84° 23.570'
RADIUS: 2 NM






Burn Unit: 318
LATITUDE: 30° 14.300'
LONGITUDE: -84° 24.661'
RADIUS: 2 NM



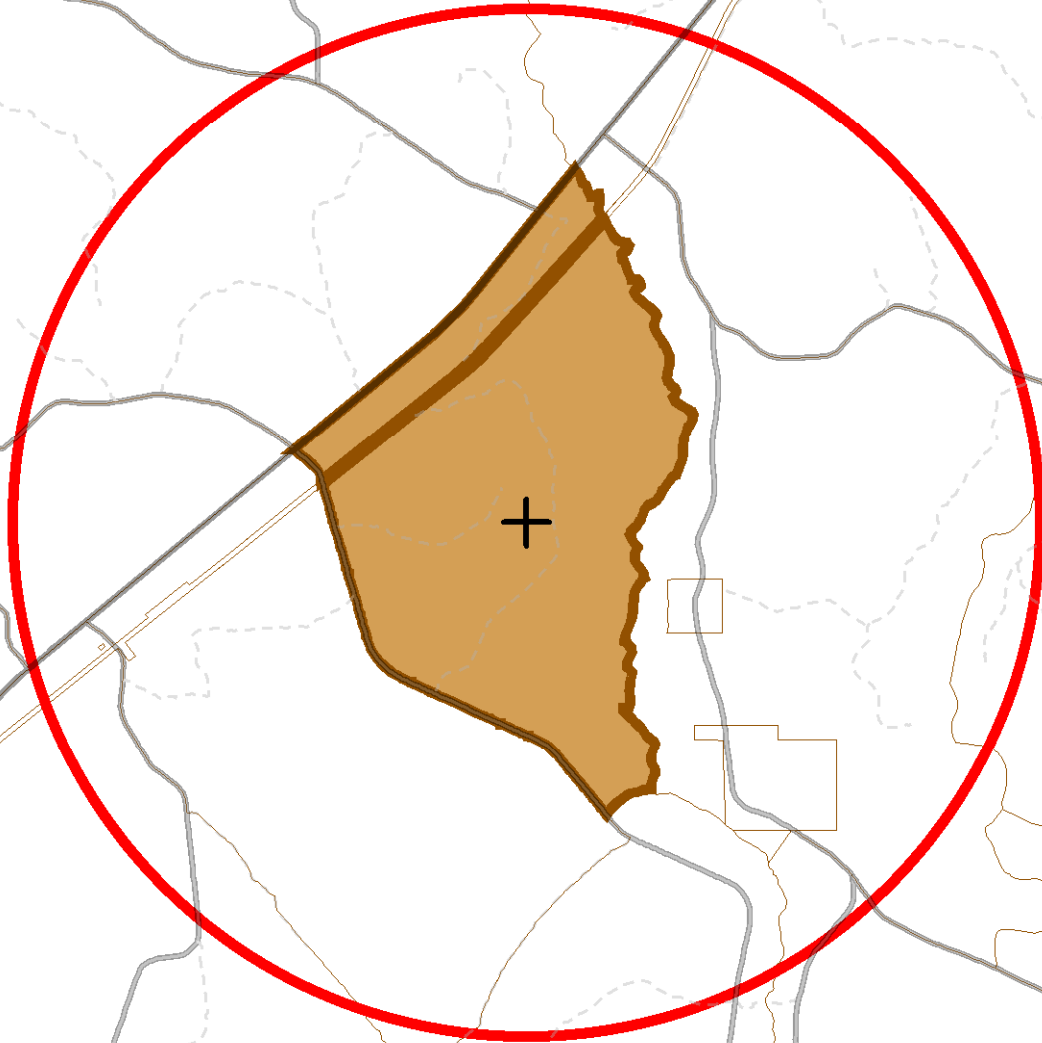



Burn Unit: 319
LATITUDE: 30° 12.520'
LONGITUDE: -84° 24.852'
RADIUS: 2 NM





Burn Unit: 32
LATITUDE: 30° 11.774'
LONGITUDE: -84° 53.686'
RADIUS: 2 NM




H28
30° 8.468'
-84° 55.869'

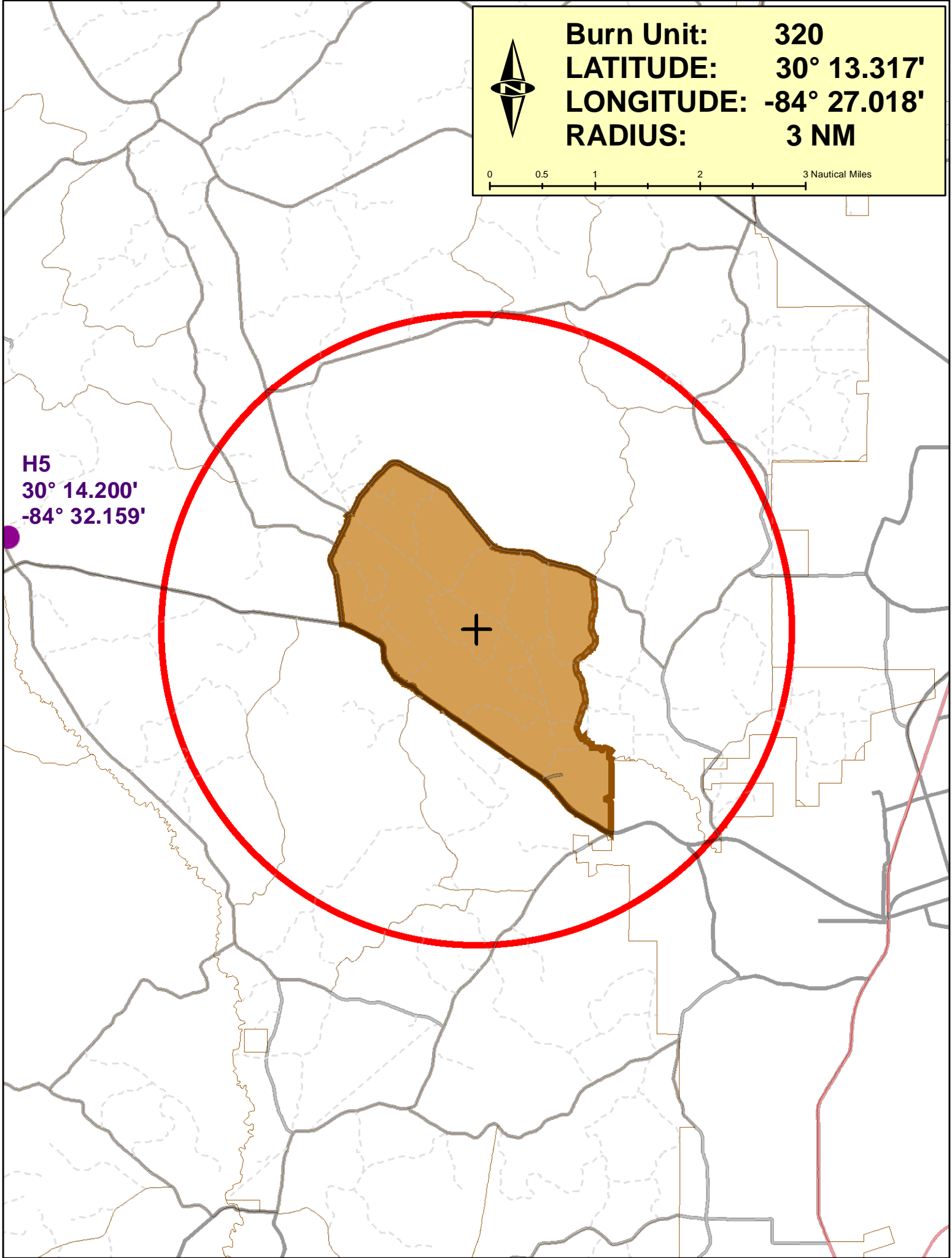




Burn Unit: 320
LATITUDE: 30° 13.317'
LONGITUDE: -84° 27.018'
RADIUS: 3 NM




H5
30° 14.200'
-84° 32.159'

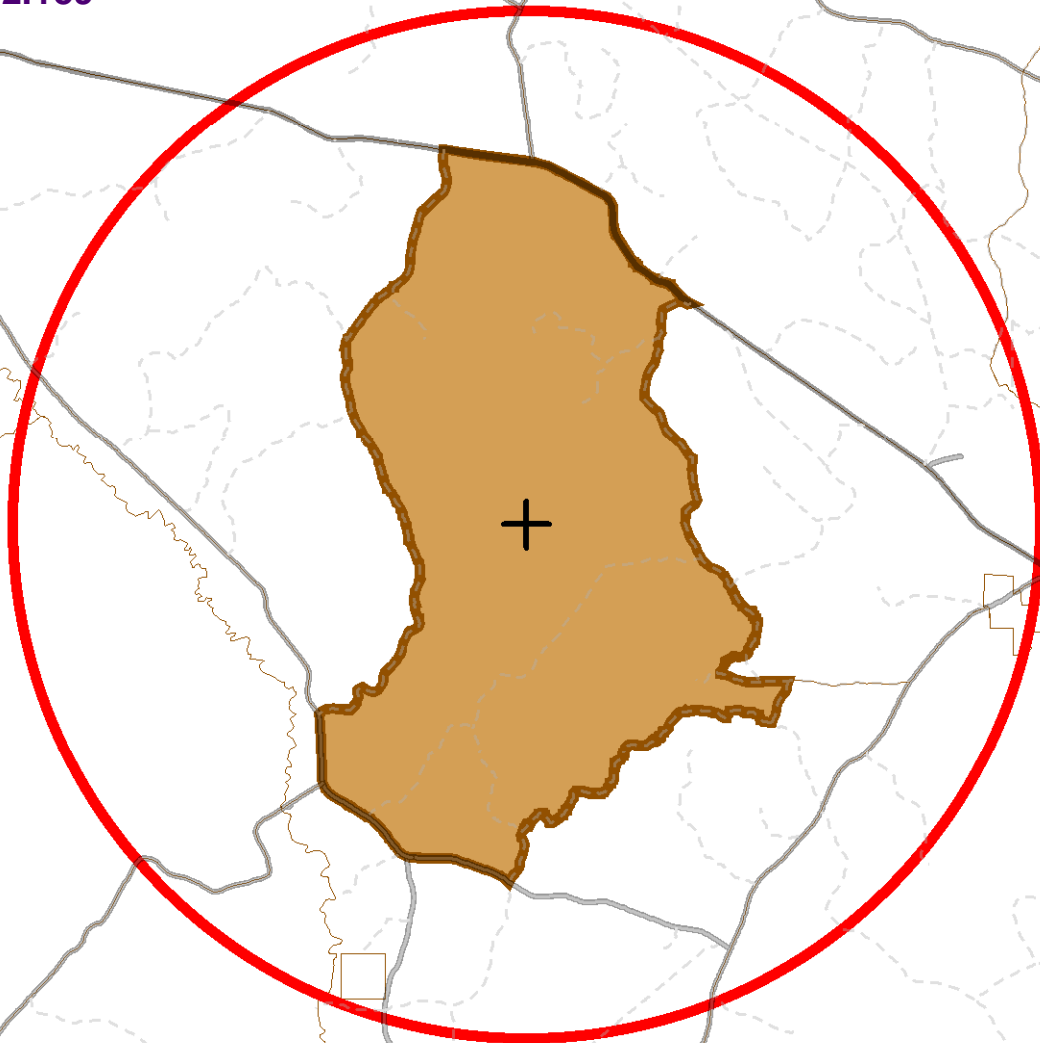




Burn Unit: 321
LATITUDE: 30° 11.603'
LONGITUDE: -84° 28.526'
RADIUS: 2.5 NM



H5
30° 14.200'
-84° 32.159'



H4
30° 7.183'
-84° 32.365'

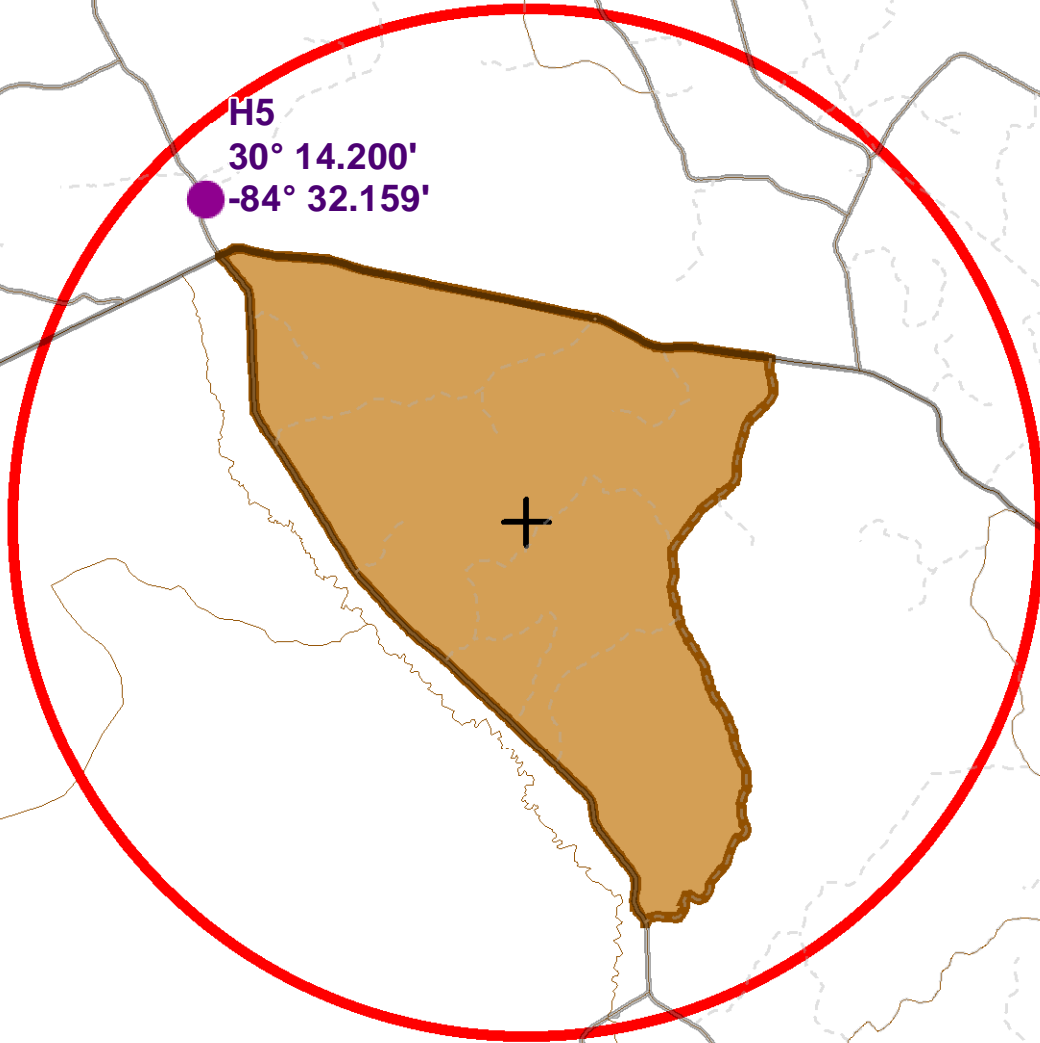




Burn Unit: 322
LATITUDE: 30° 12.627'
LONGITUDE: -84° 30.360'
RADIUS: 2.5 NM

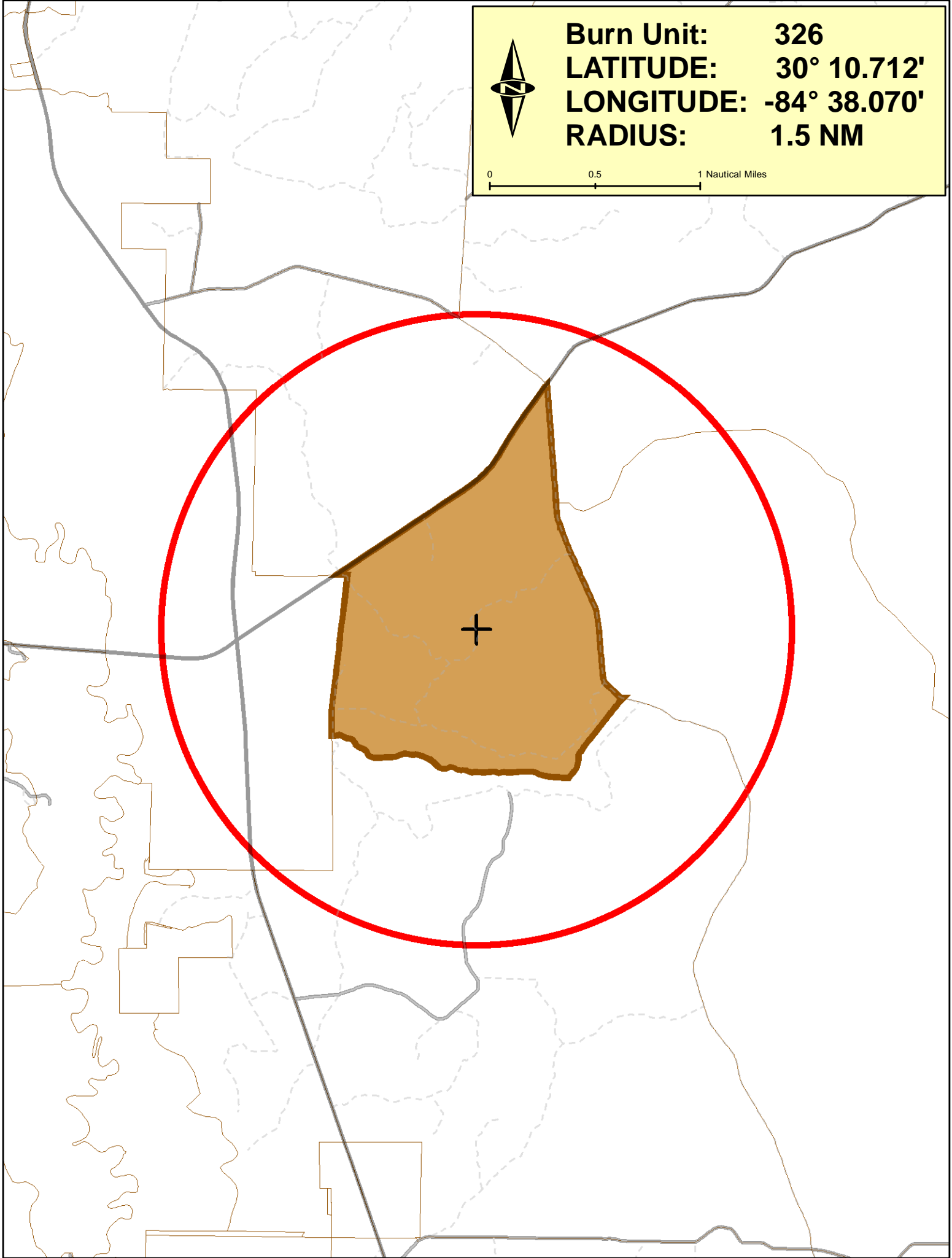



H5
30° 14.200'
-84° 32.159'



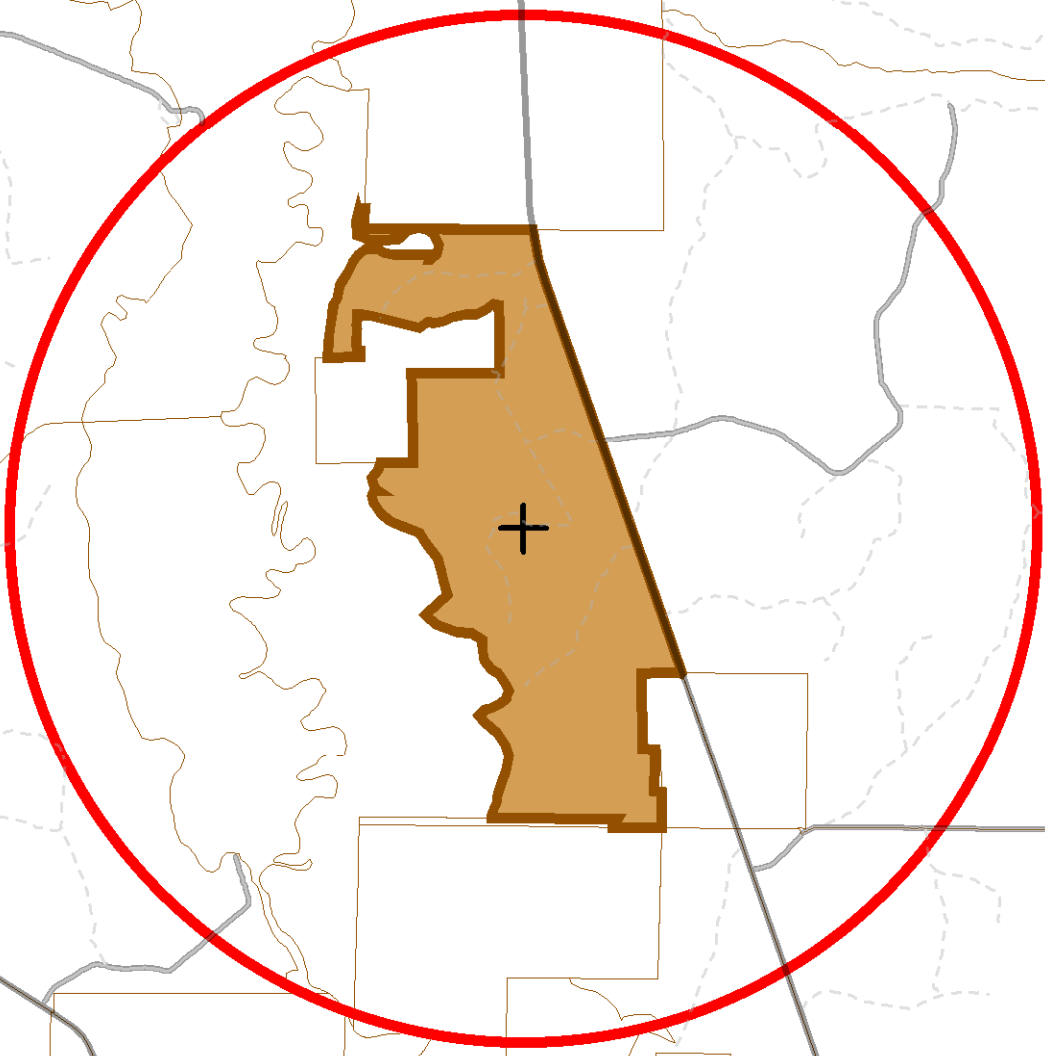


Burn Unit: 326
LATITUDE: 30° 10.712'
LONGITUDE: -84° 38.070'
RADIUS: 1.5 NM



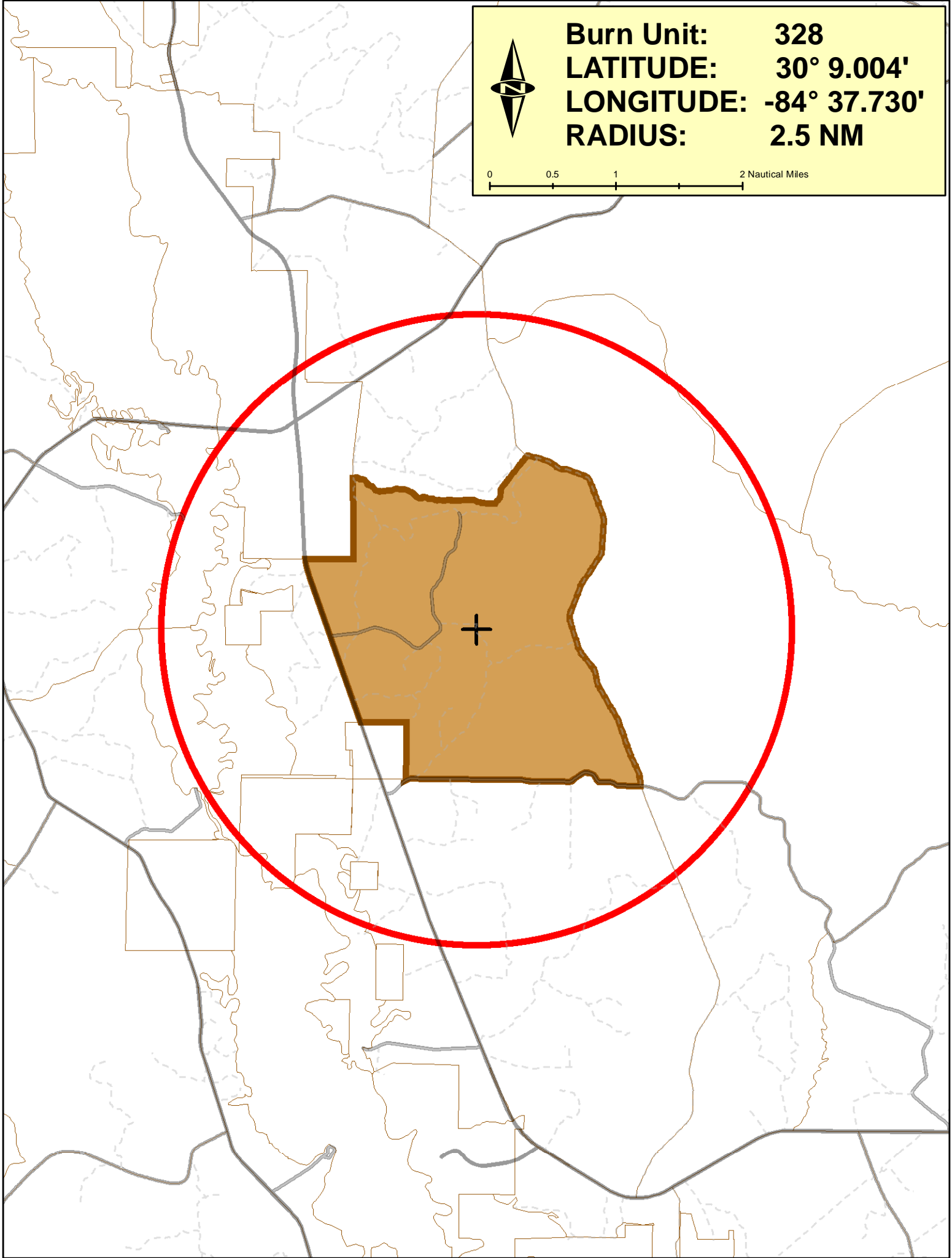


Burn Unit: 327
LATITUDE: 30° 8.691'
LONGITUDE: -84° 39.327'
RADIUS: 1.5 NM






Burn Unit: 328
LATITUDE: 30° 9.004'
LONGITUDE: -84° 37.730'
RADIUS: 2.5 NM





Burn Unit: 33
LATITUDE: 30° 11.561'
LONGITUDE: -84° 52.290'
RADIUS: 2.5 NM



-84° 51.167'




H28

30° 8.468'

● -84° 55.869'



Burn Unit: 331
LATITUDE: 30° 8.955'
LONGITUDE: -84° 30.362'
RADIUS: 2 NM



H4
30° 7.183'
-84° 32.365'

142

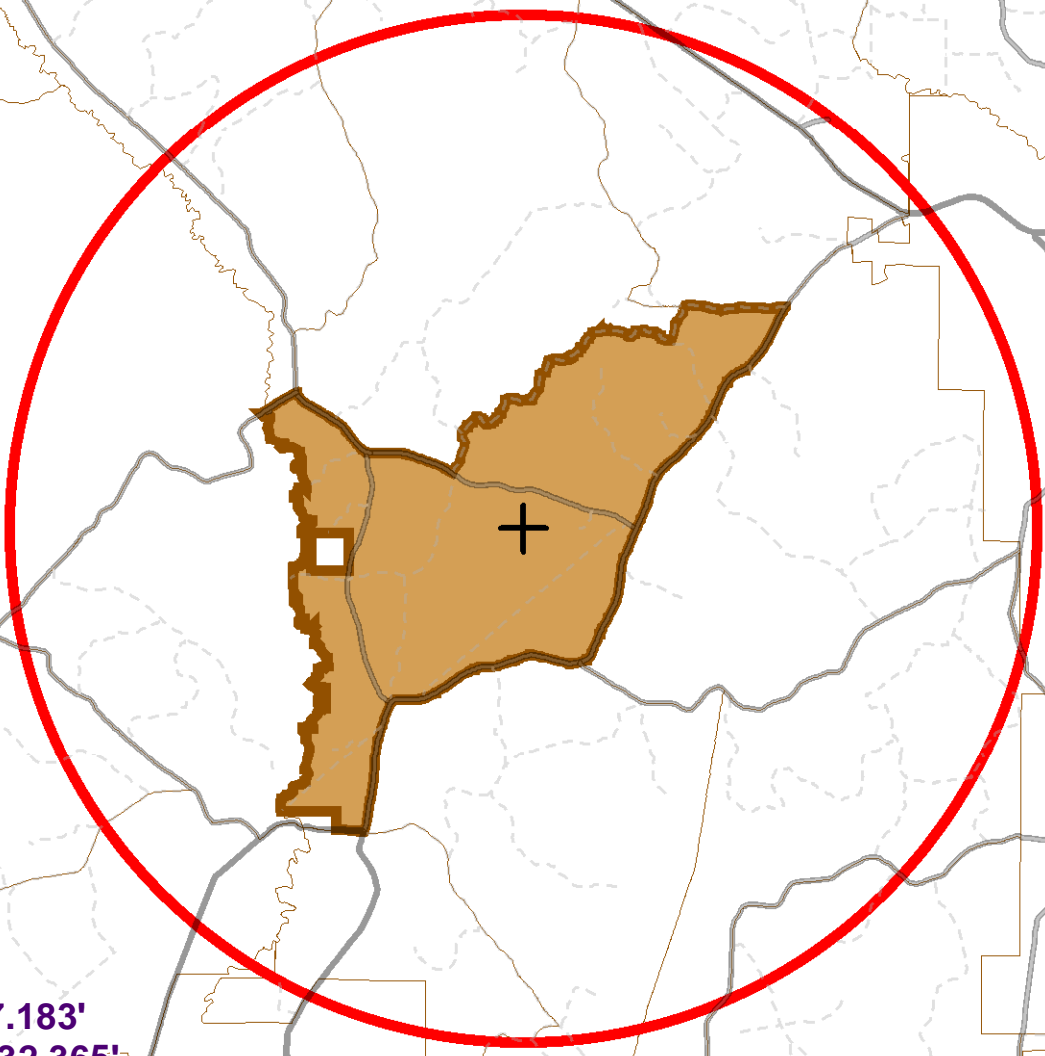
H5
30° 14.200'
-84° 32.159'



Burn Unit: 332
LATITUDE: 30° 9.538'
LONGITUDE: -84° 28.140'
RADIUS: 3 NM

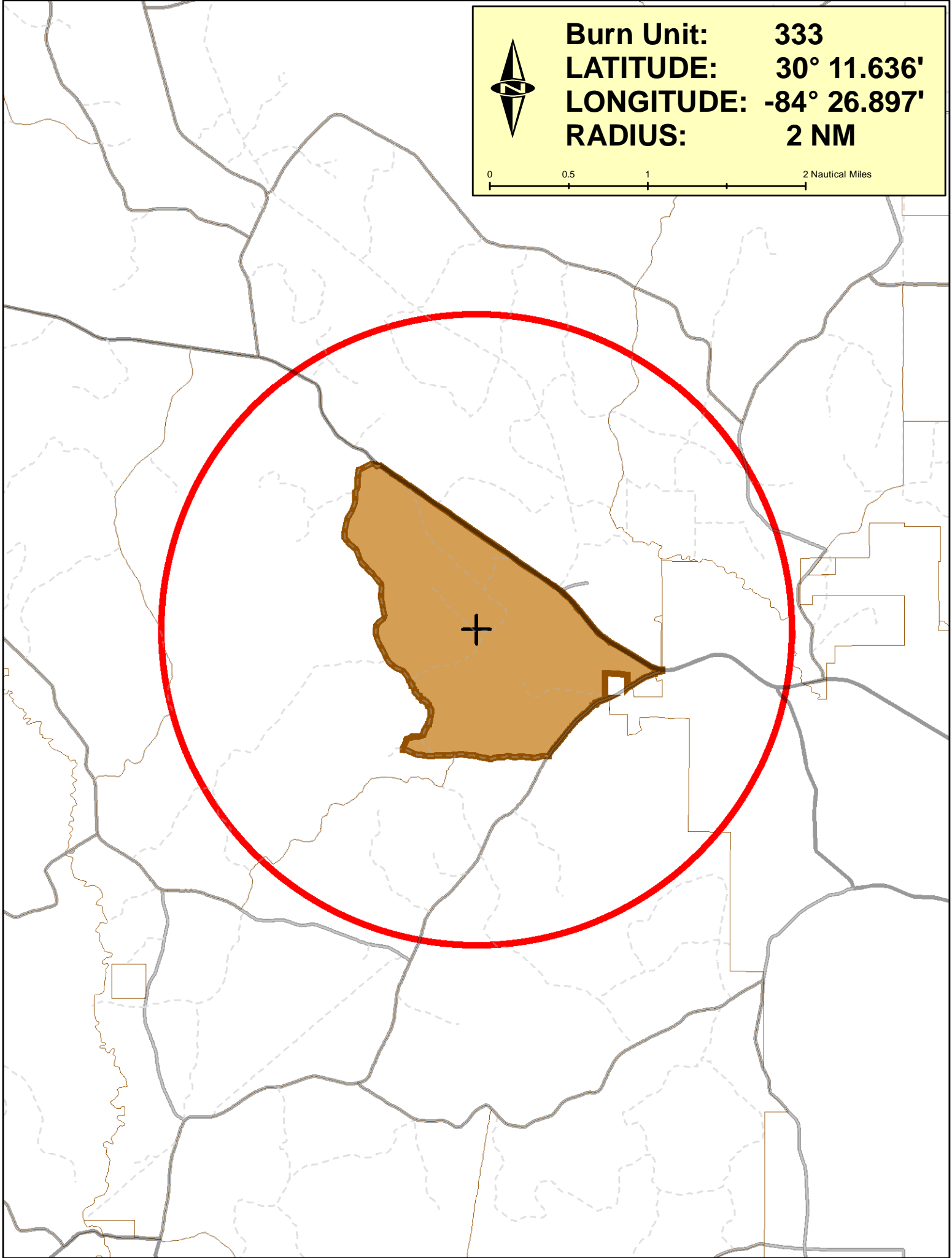


H4
30° 7.183'
-84° 32.365'



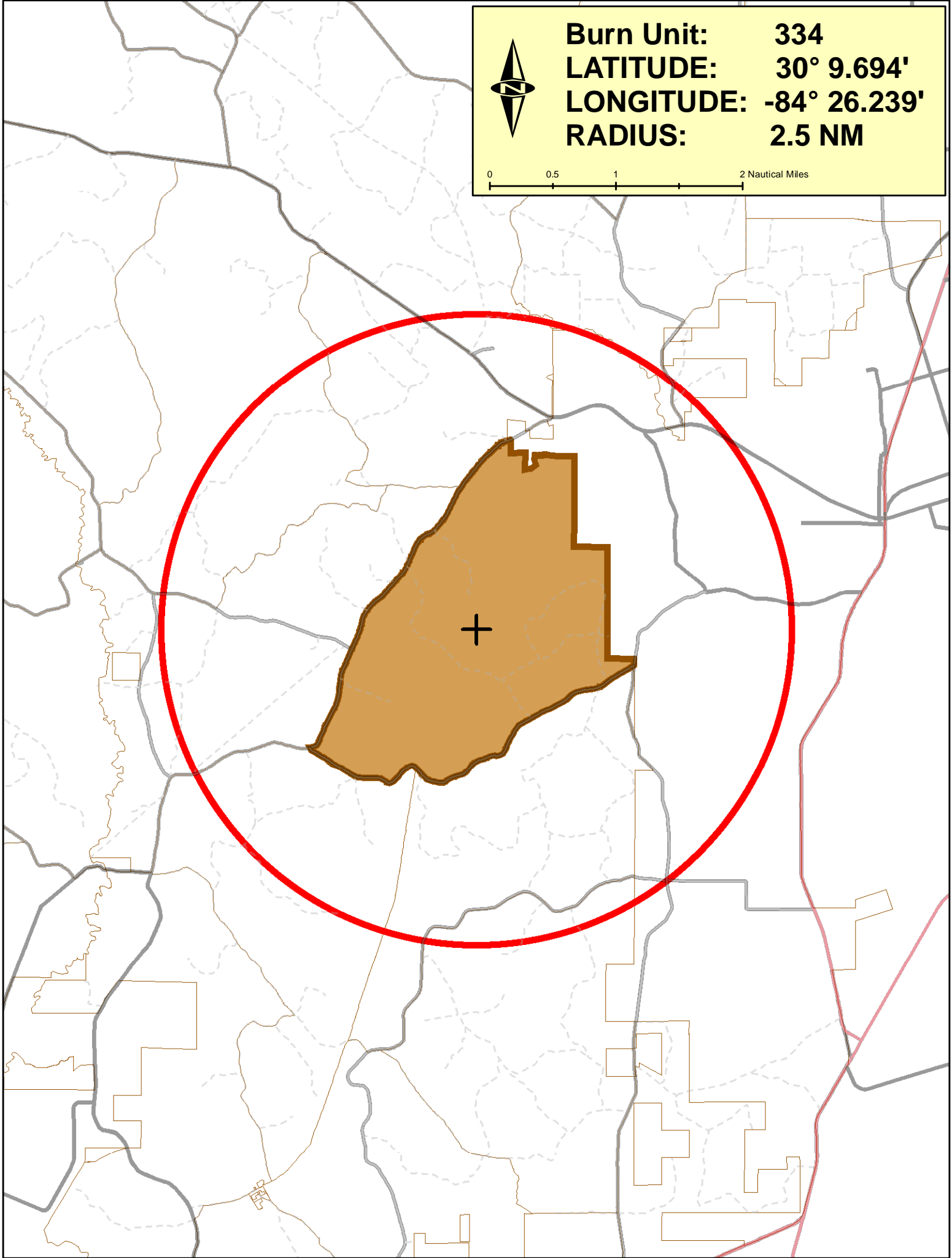


Burn Unit: 333
LATITUDE: 30° 11.636'
LONGITUDE: -84° 26.897'
RADIUS: 2 NM



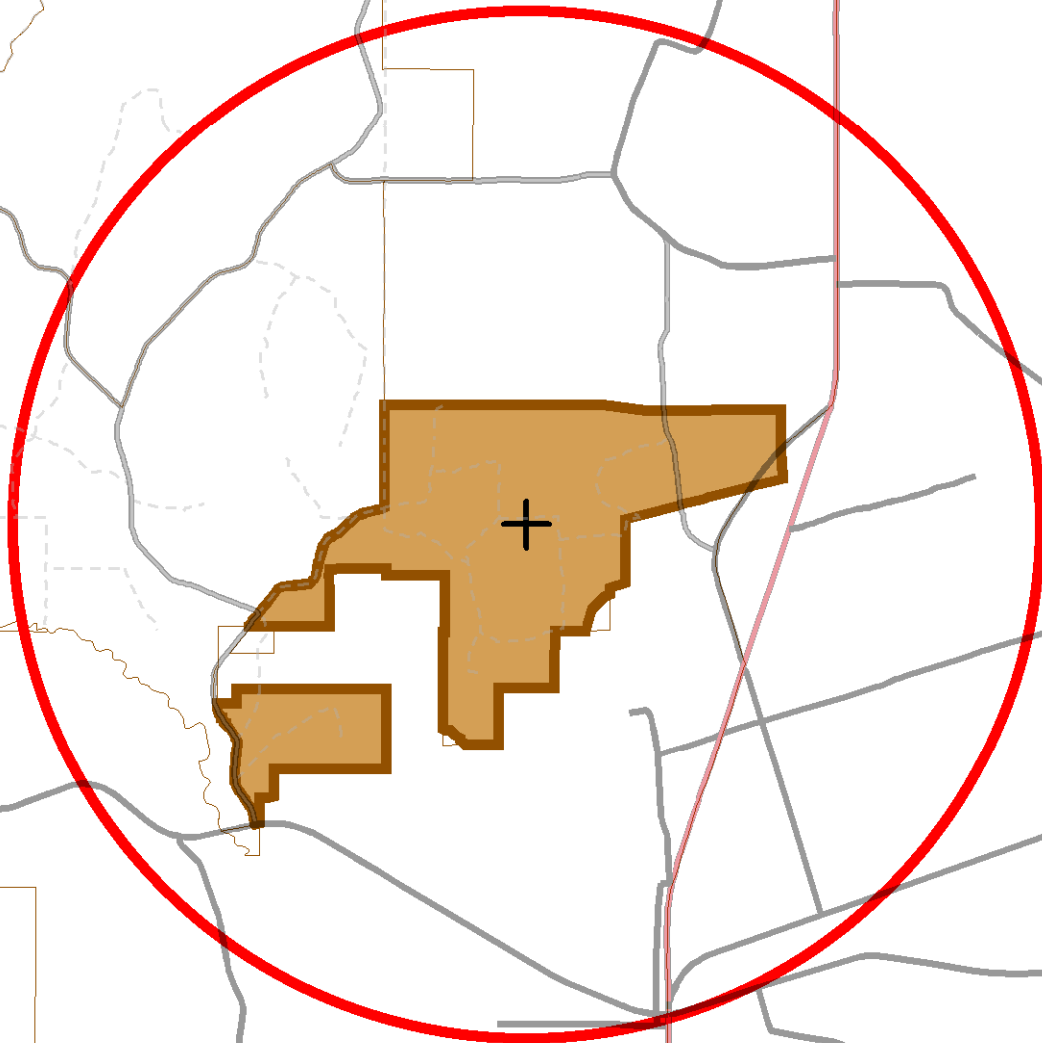



Burn Unit: 334
LATITUDE: 30° 9.694'
LONGITUDE: -84° 26.239'
RADIUS: 2.5 NM



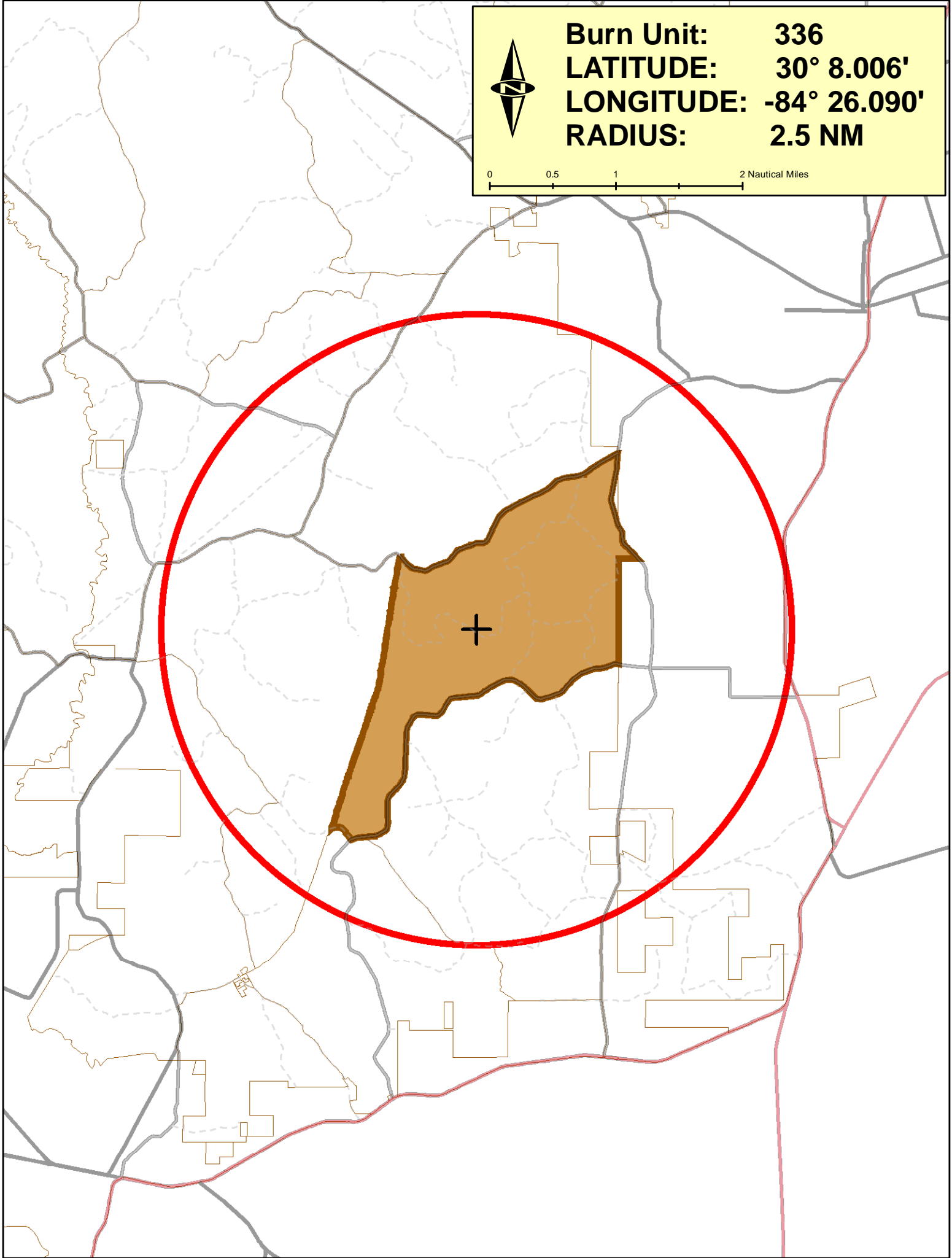


Burn Unit: 335
LATITUDE: 30° 12.486'
LONGITUDE: -84° 23.137'
RADIUS: 2 NM



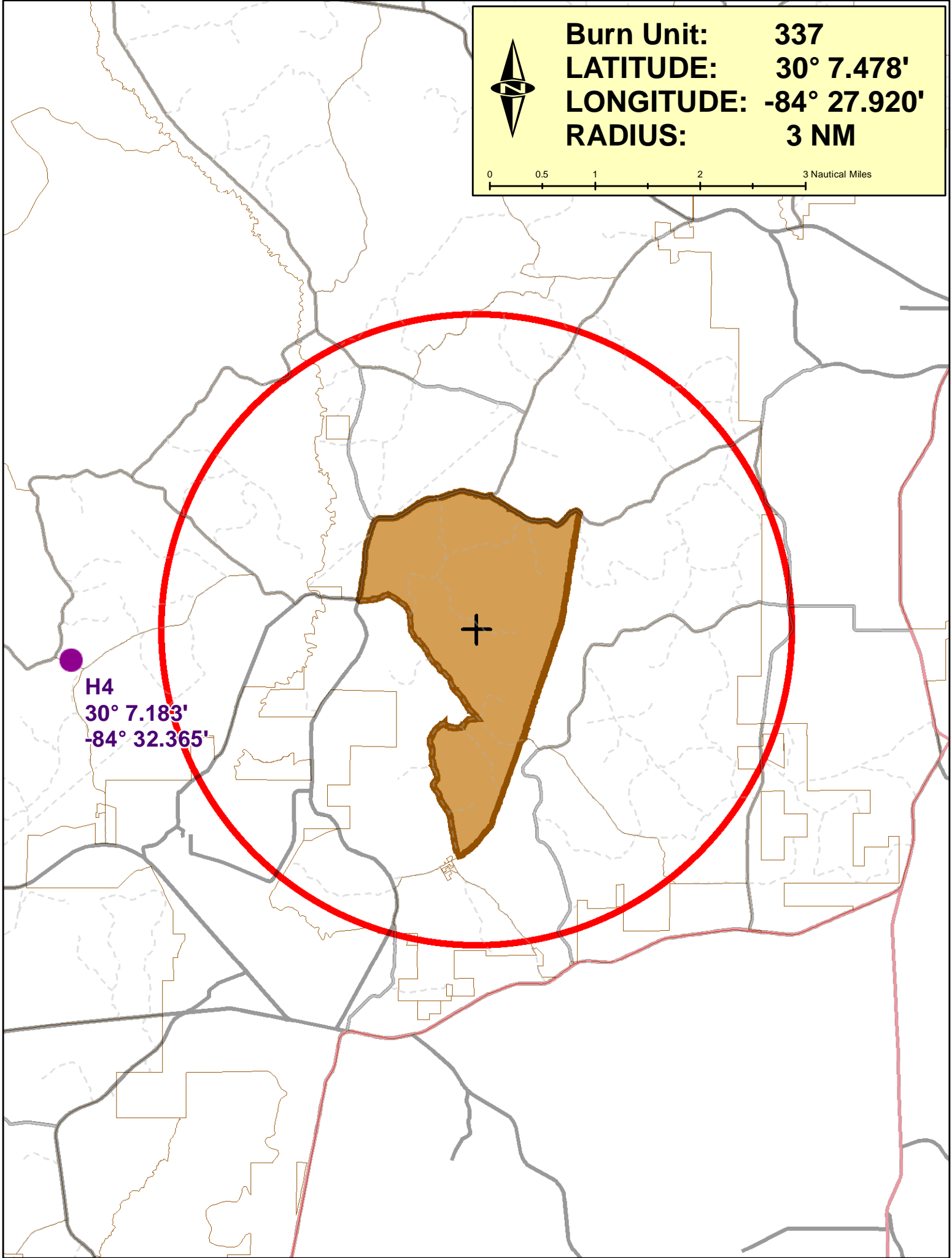



Burn Unit: 336
LATITUDE: 30° 8.006'
LONGITUDE: -84° 26.090'
RADIUS: 2.5 NM





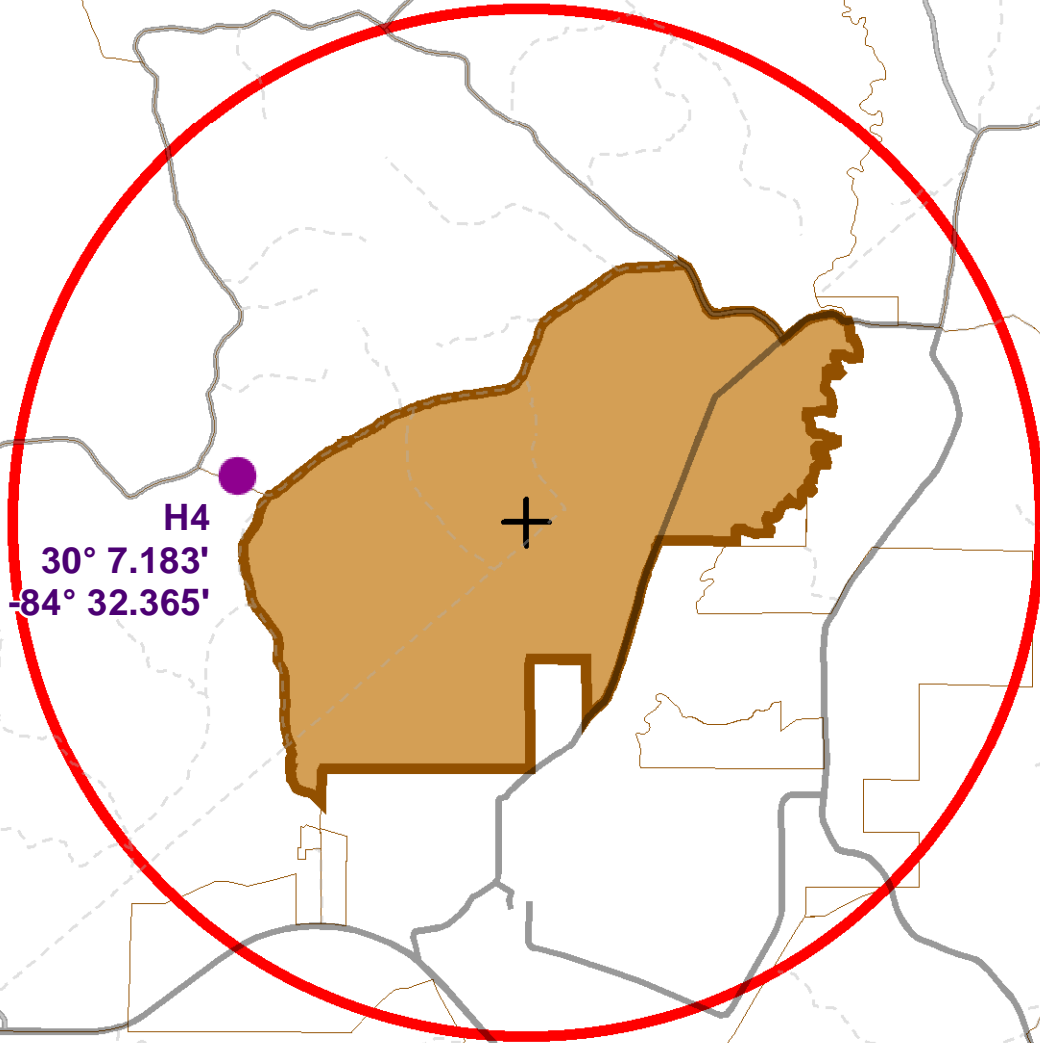
Burn Unit: 337
LATITUDE: 30° 7.478'
LONGITUDE: -84° 27.920'
RADIUS: 3 NM



H4
30° 7.183'
-84° 32.365'



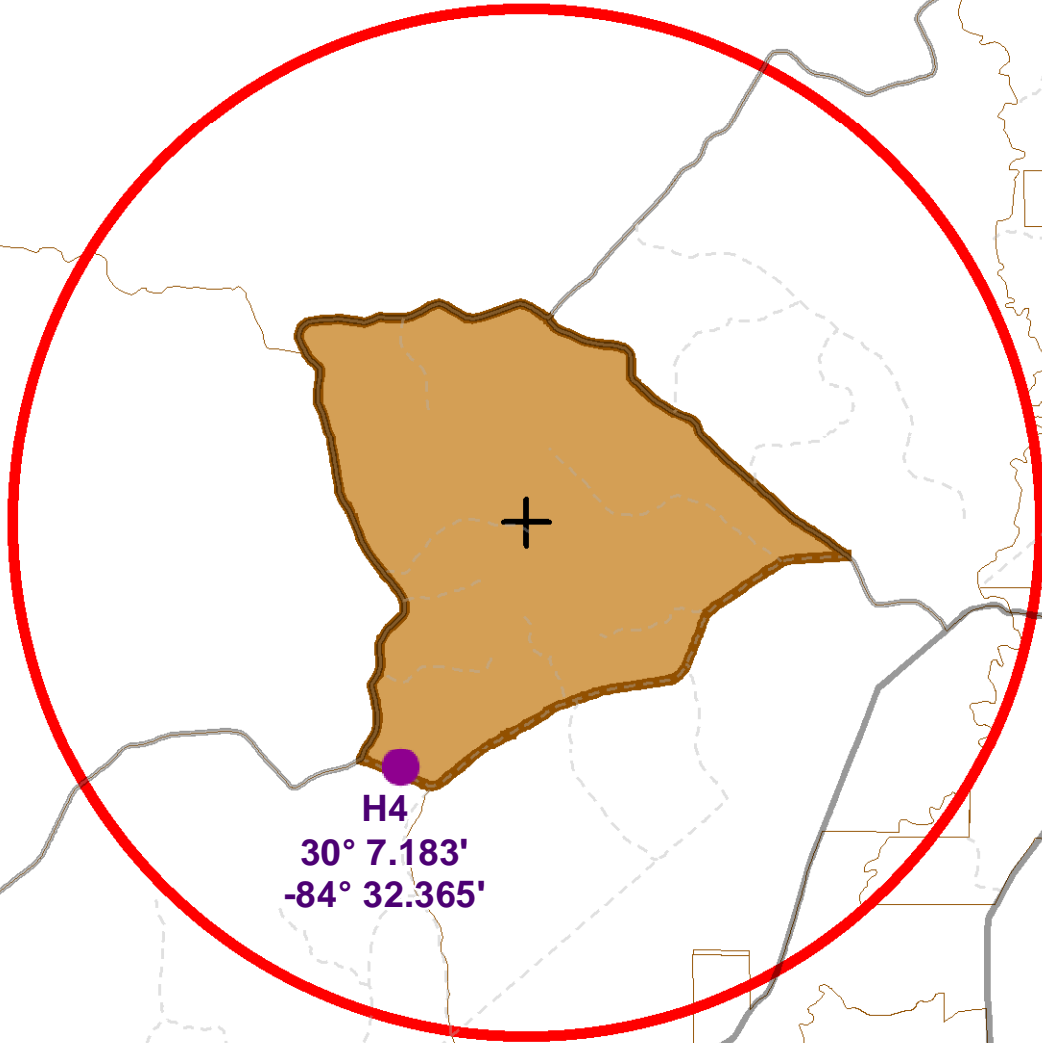

Burn Unit: 338
LATITUDE: 30° 7.002'
LONGITUDE: -84° 31.068'
RADIUS: 2 NM



H4
30° 7.183'
-84° 32.365'



Burn Unit: 339
LATITUDE: 30° 8.138'
LONGITUDE: -84° 31.801'
RADIUS: 2 NM



H4
30° 7.183'
-84° 32.365'



Burn Unit: 34
LATITUDE: 30° 11.964'
LONGITUDE: -84° 49.816'
RADIUS: 2.5 NM



H35
30° 15.196'
-84° 51.167'

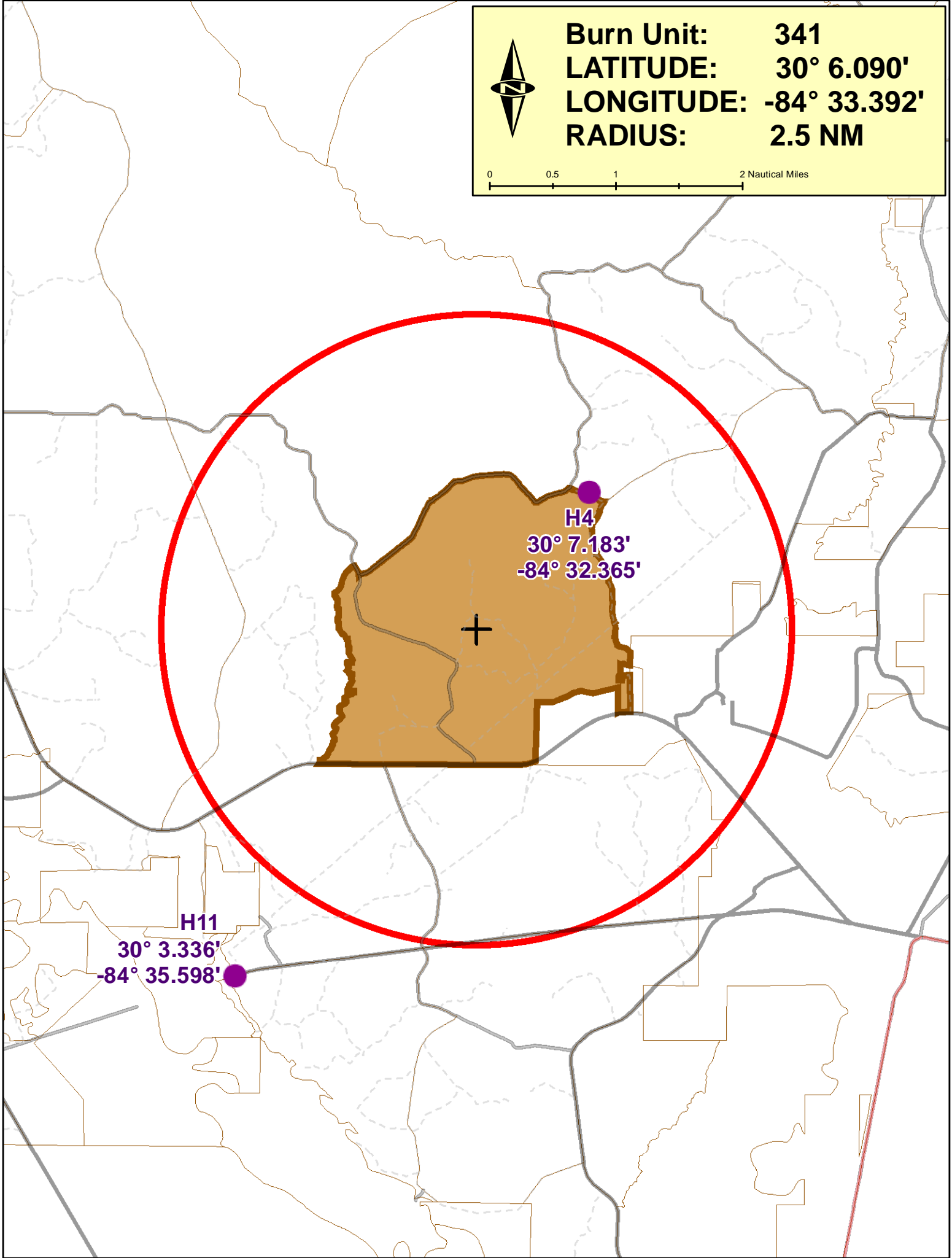

H24
30° 14.511'
-84° 47.362'



H27
30° 8.155'
-84° 46.262'



Burn Unit: 341
LATITUDE: 30° 6.090'
LONGITUDE: -84° 33.392'
RADIUS: 2.5 NM

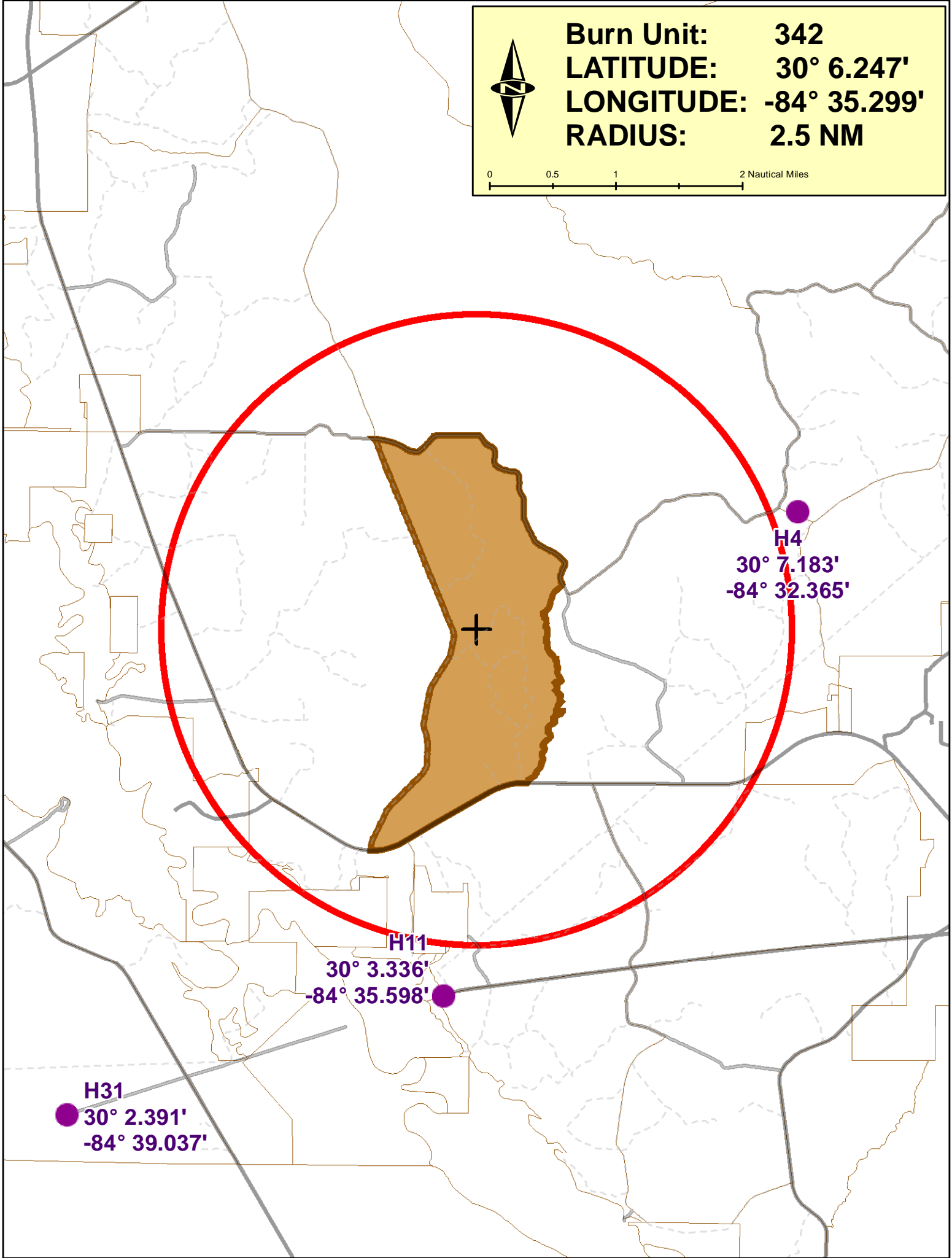


H4
30° 7.183'
-84° 32.365'

H11
30° 3.336'
-84° 35.598'



Burn Unit: 342
LATITUDE: 30° 6.247'
LONGITUDE: -84° 35.299'
RADIUS: 2.5 NM



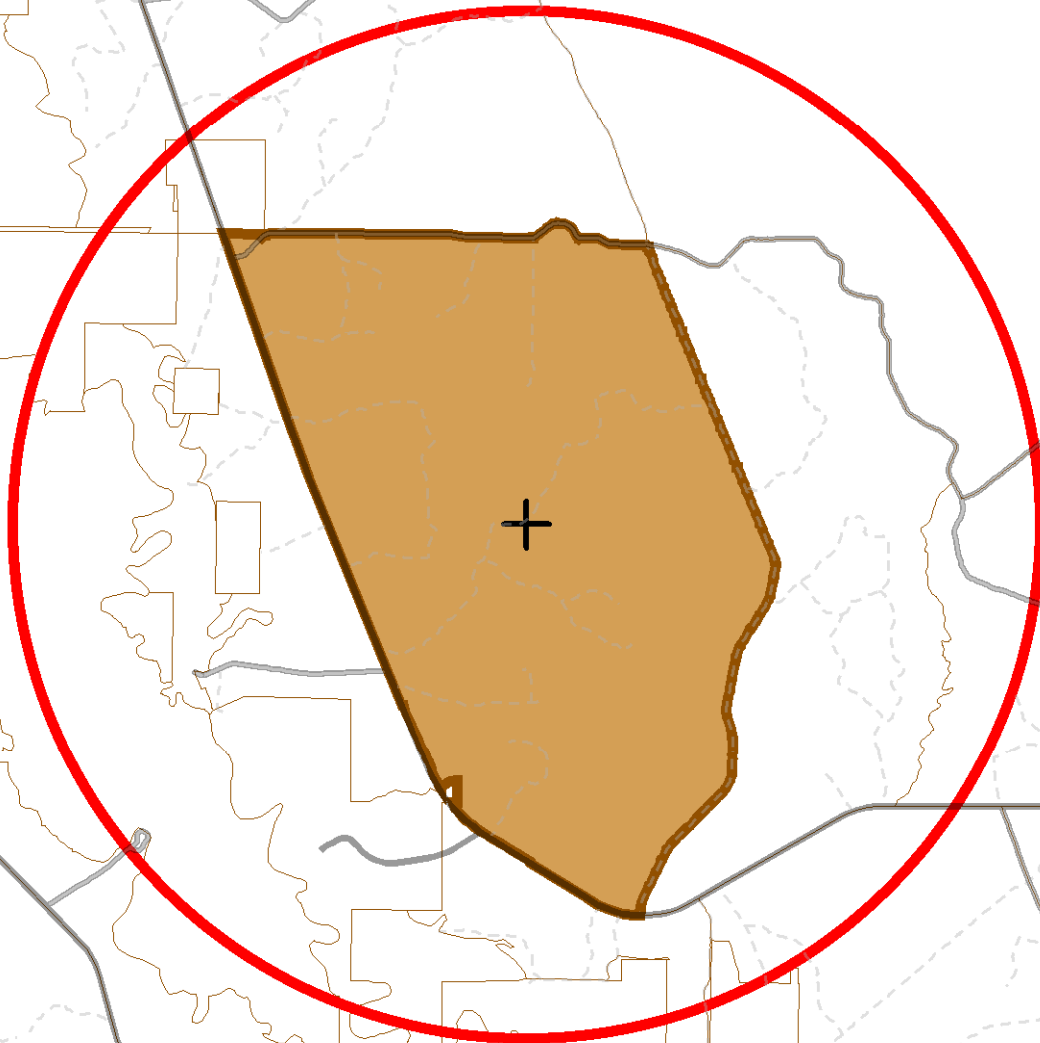

H4
30° 7.183'
-84° 32.365'

H11
30° 3.336'
-84° 35.598'

H31
30° 2.391'
-84° 39.037'



Burn Unit: 343
LATITUDE: 30° 6.398'
LONGITUDE: -84° 36.904'
RADIUS: 2.5 NM

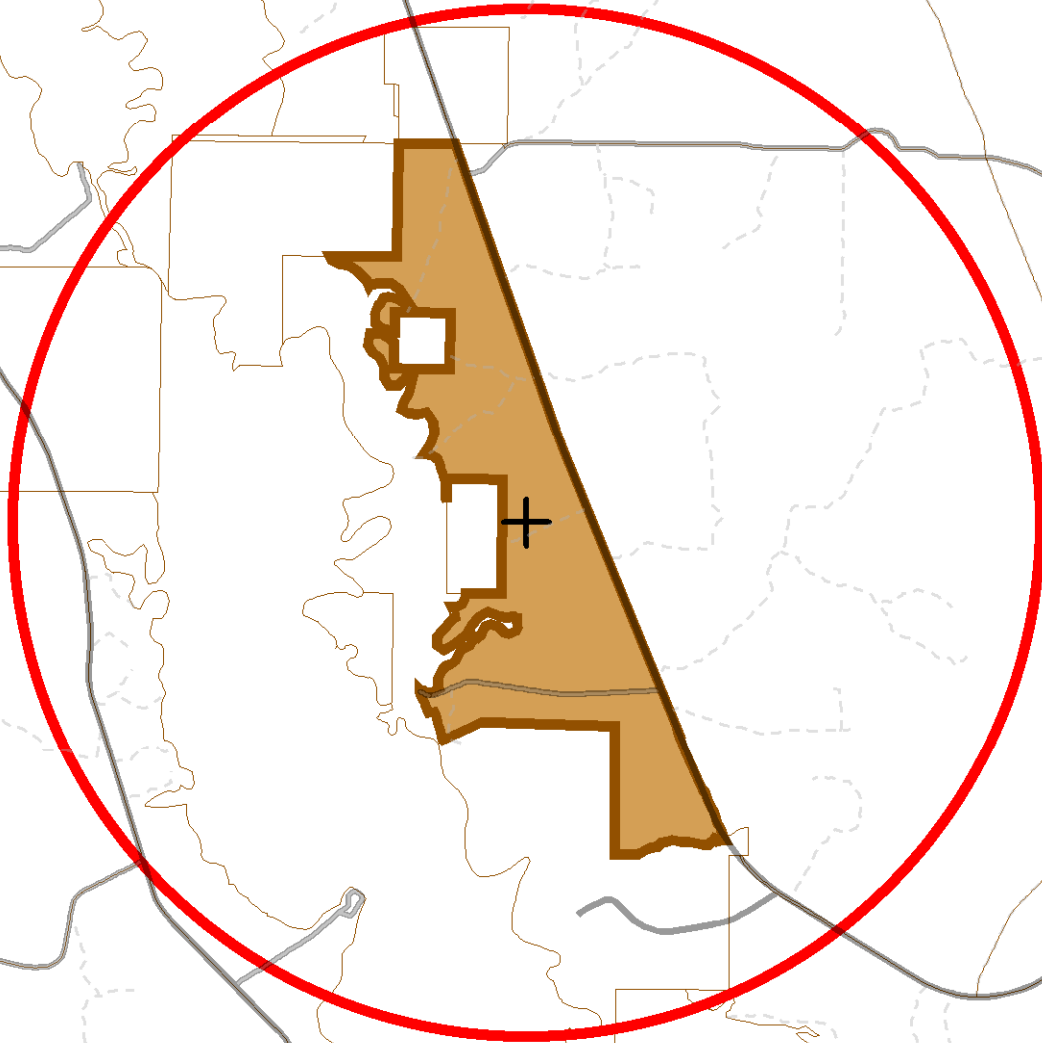



H11
30° 3.336'
-84° 35.598'

H31
30° 2.391'
-84° 39.037'



Burn Unit: 344
LATITUDE: 30° 6.338'
LONGITUDE: -84° 38.287'
RADIUS: 2 NM



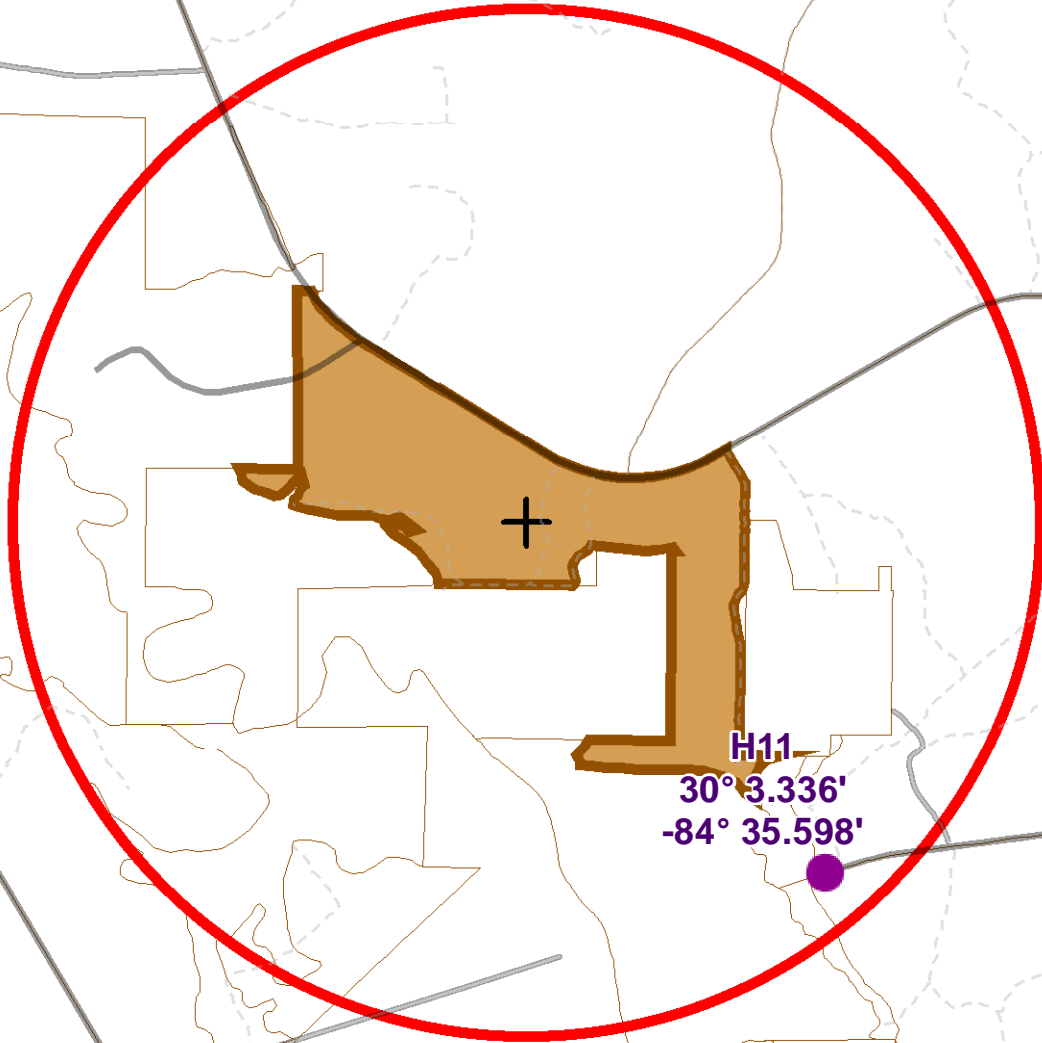
H11
30° 3.336'
-84° 35.598'

H31
30° 2.391'
-84° 39.037'



Burn Unit: 345
LATITUDE: 30° 4.361'
LONGITUDE: -84° 36.605'
RADIUS: 1.5 NM

0 0.5 1 Nautical Miles



H11

30° 3.336'
-84° 35.598'



H31

30° 2.391'
-84° 39.037'

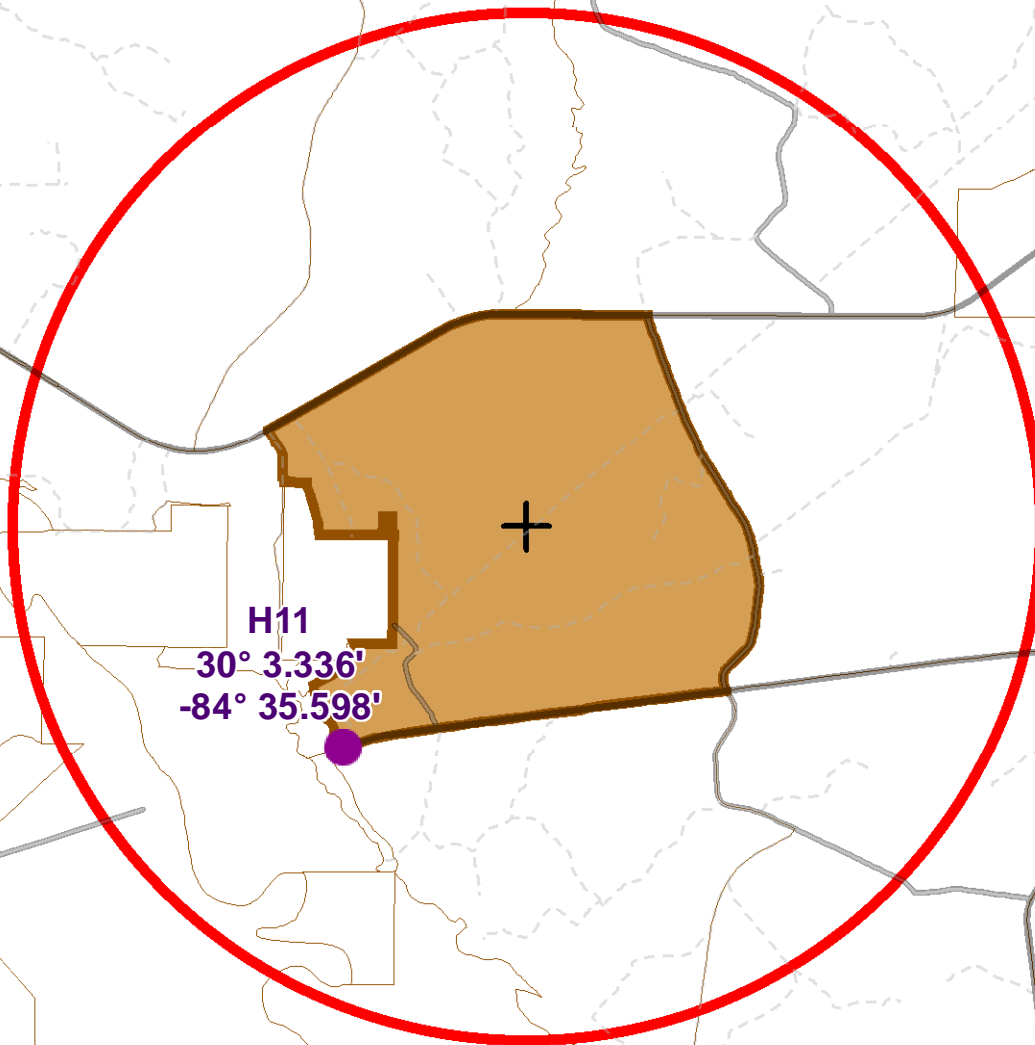




Burn Unit: 346
LATITUDE: 30° 4.198'
LONGITUDE: -84° 34.776'
RADIUS: 2 NM

0 0.5 1 2 Nautical Miles

30° 7.183'
-84° 32.365'



H11
30° 3.336'
-84° 35.598'



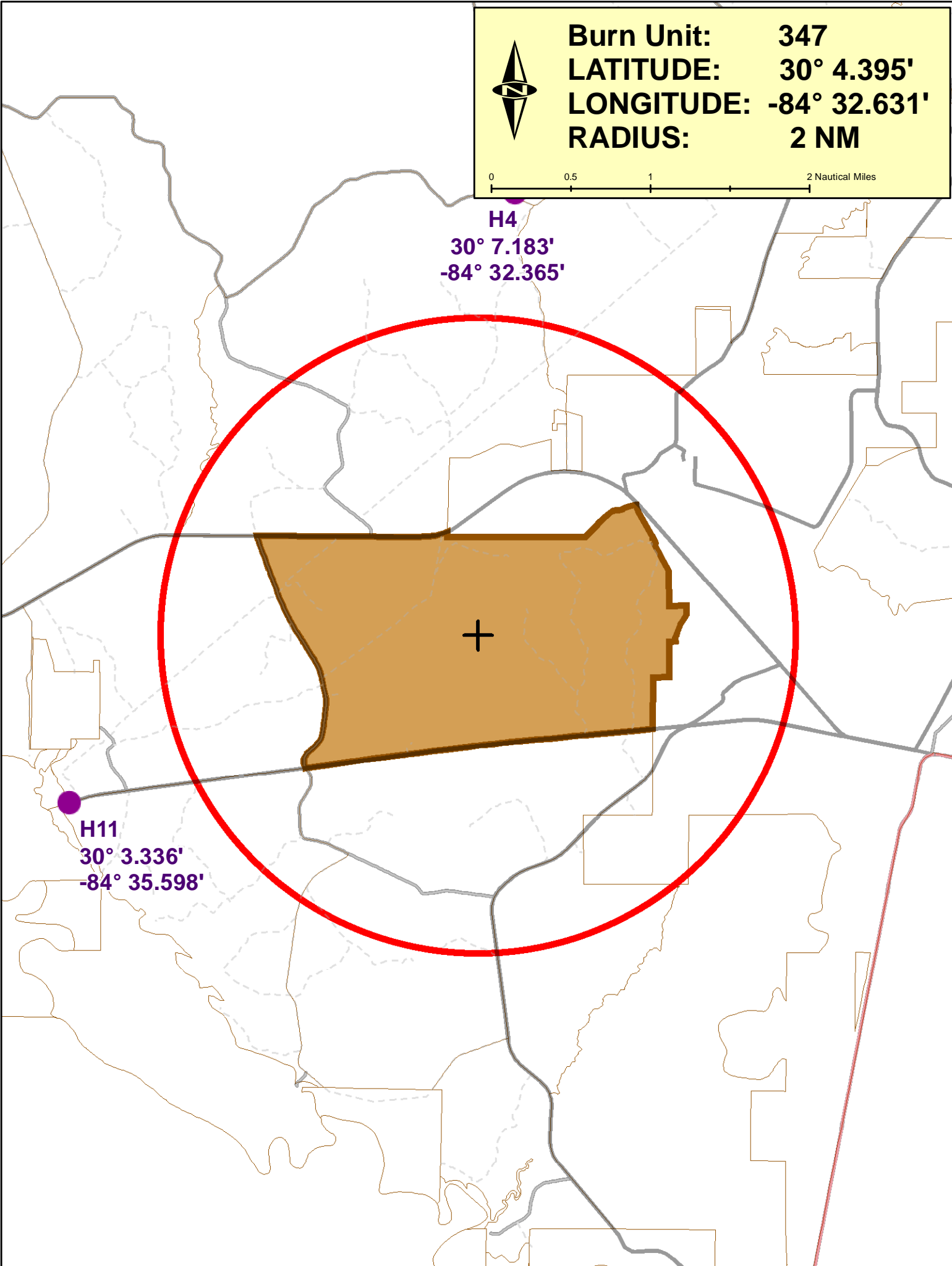


Burn Unit: 347
LATITUDE: 30° 4.395'
LONGITUDE: -84° 32.631'
RADIUS: 2 NM

0 0.5 1 2 Nautical Miles

H4
30° 7.183'
-84° 32.365'

H11
30° 3.336'
-84° 35.598'

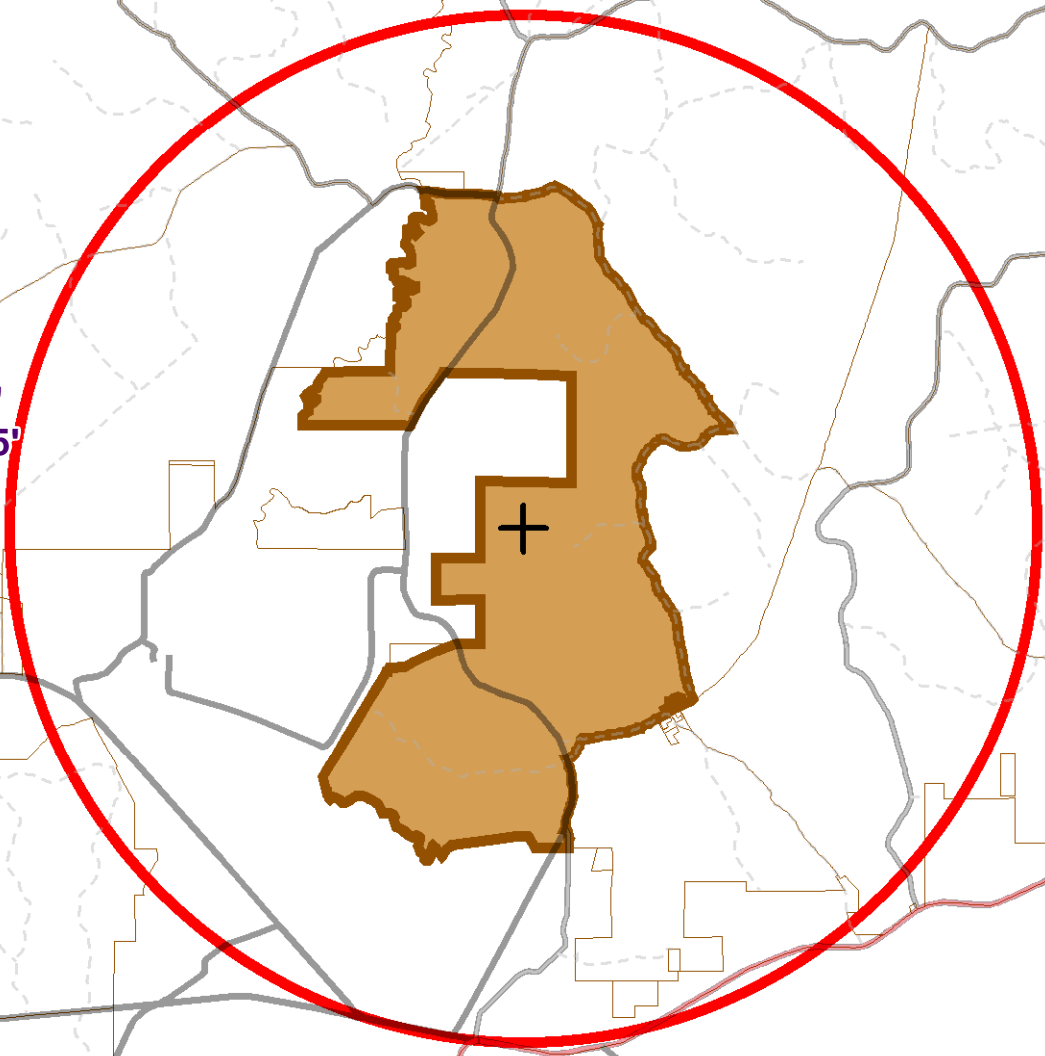




Burn Unit: 348
LATITUDE: 30° 6.143'
LONGITUDE: -84° 29.067'
RADIUS: 2.5 NM

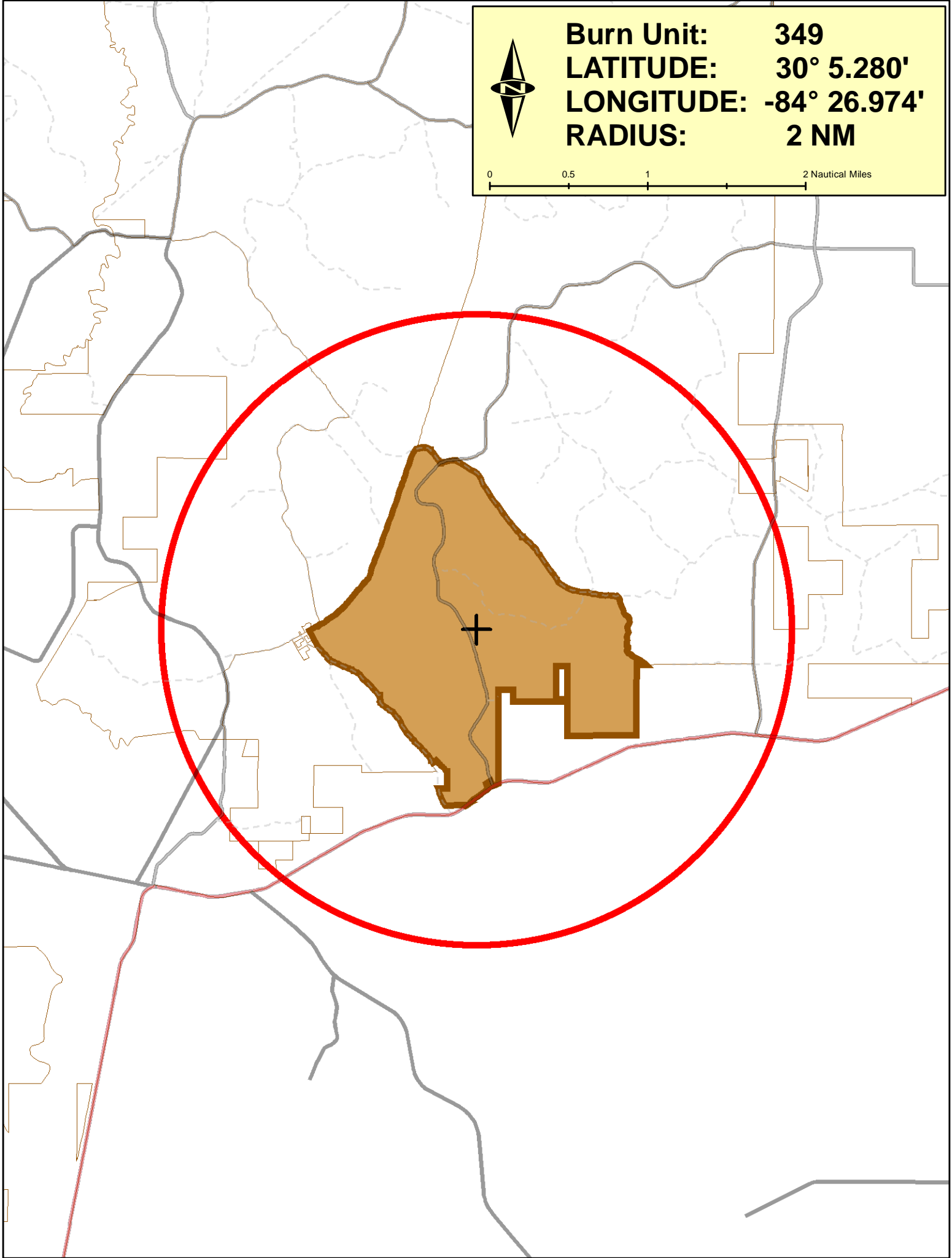


H4
30° 7.183'
-84° 32.365'



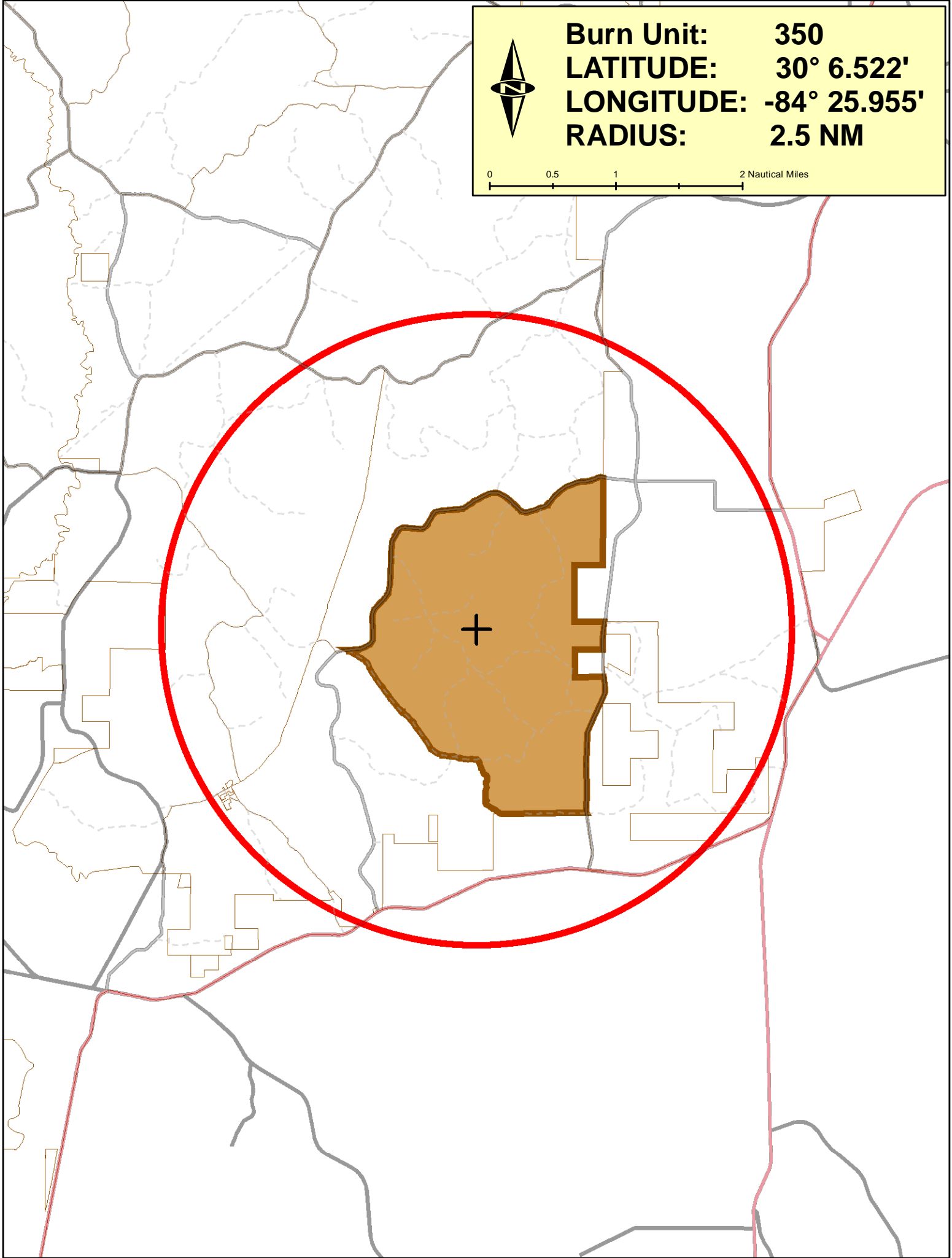


Burn Unit: 349
LATITUDE: 30° 5.280'
LONGITUDE: -84° 26.974'
RADIUS: 2 NM



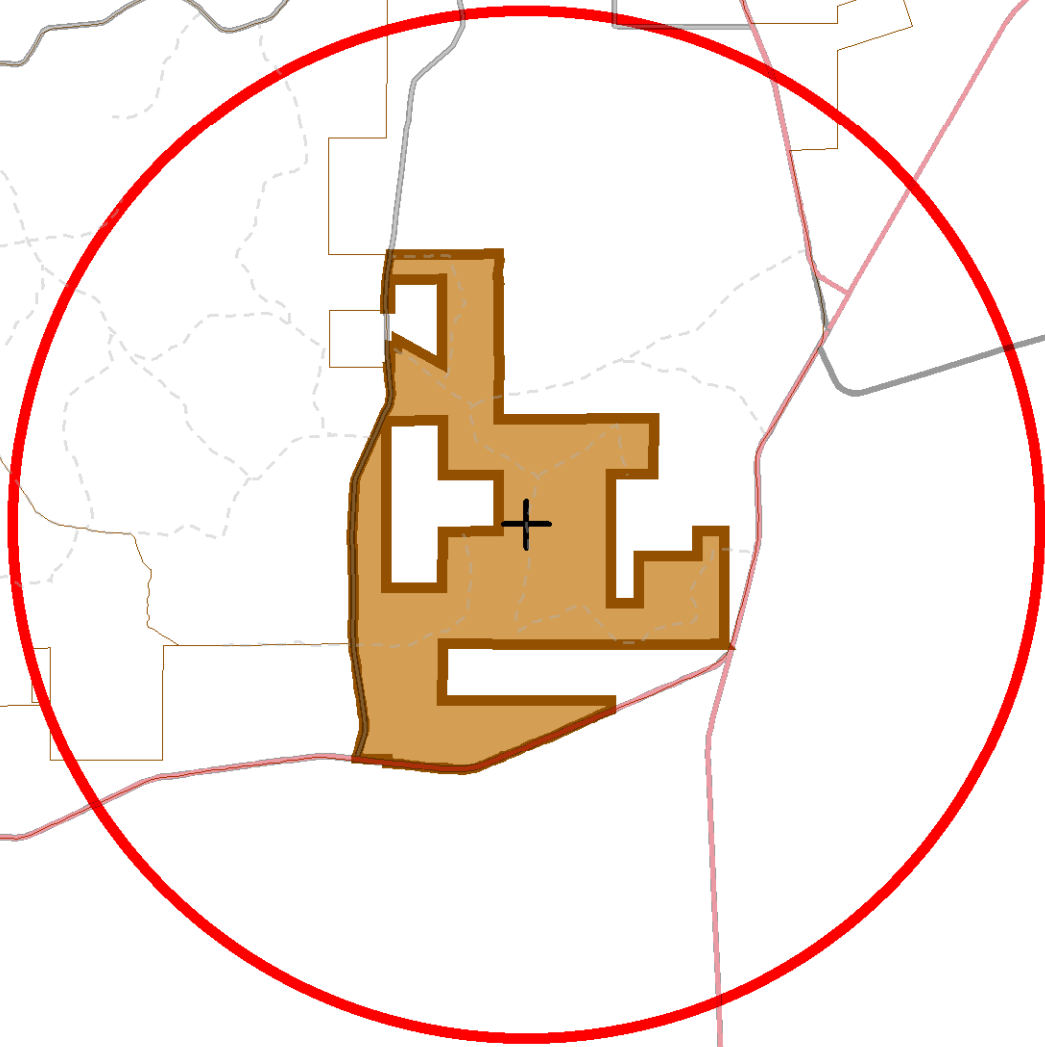



Burn Unit: 350
LATITUDE: 30° 6.522'
LONGITUDE: -84° 25.955'
RADIUS: 2.5 NM



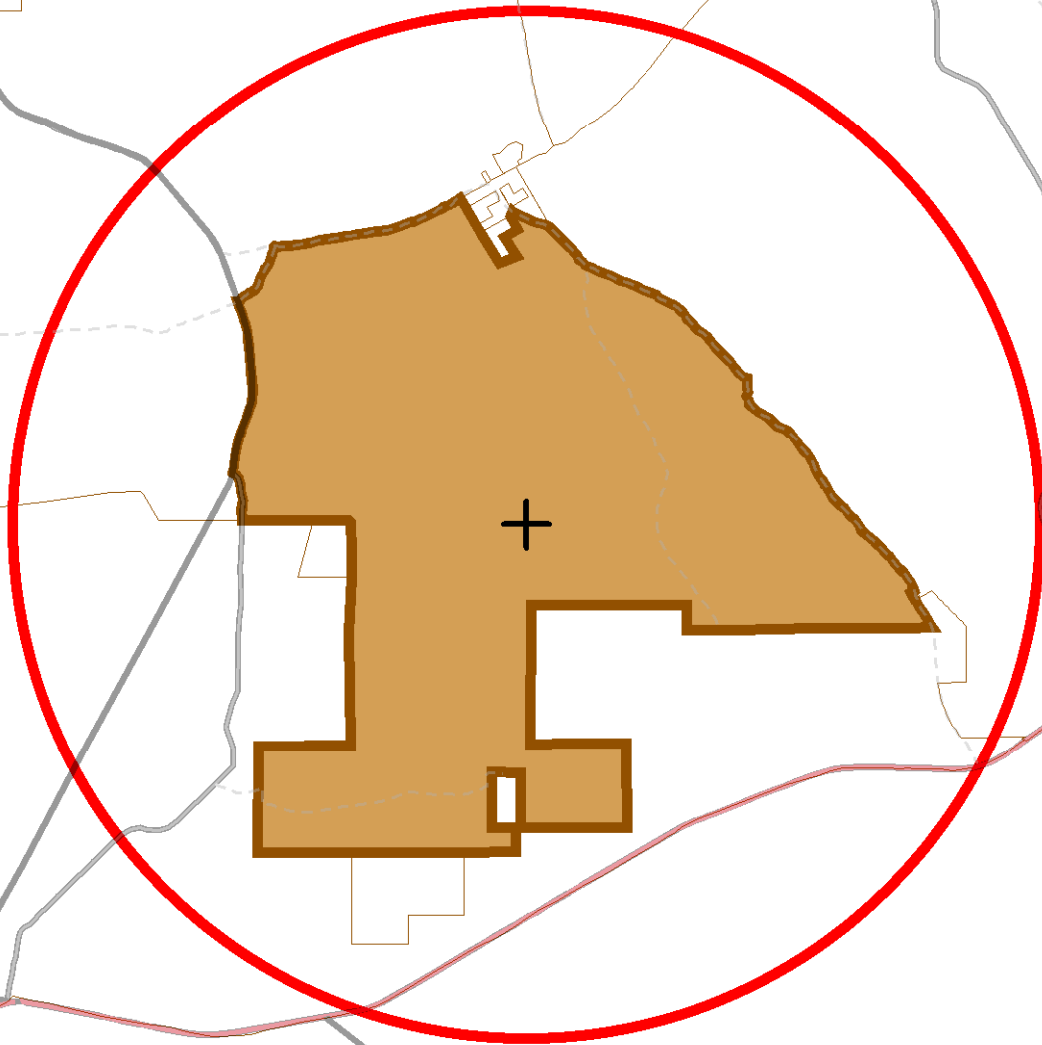



Burn Unit: 351
LATITUDE: 30° 5.528'
LONGITUDE: -84° 24.174'
RADIUS: 2 NM



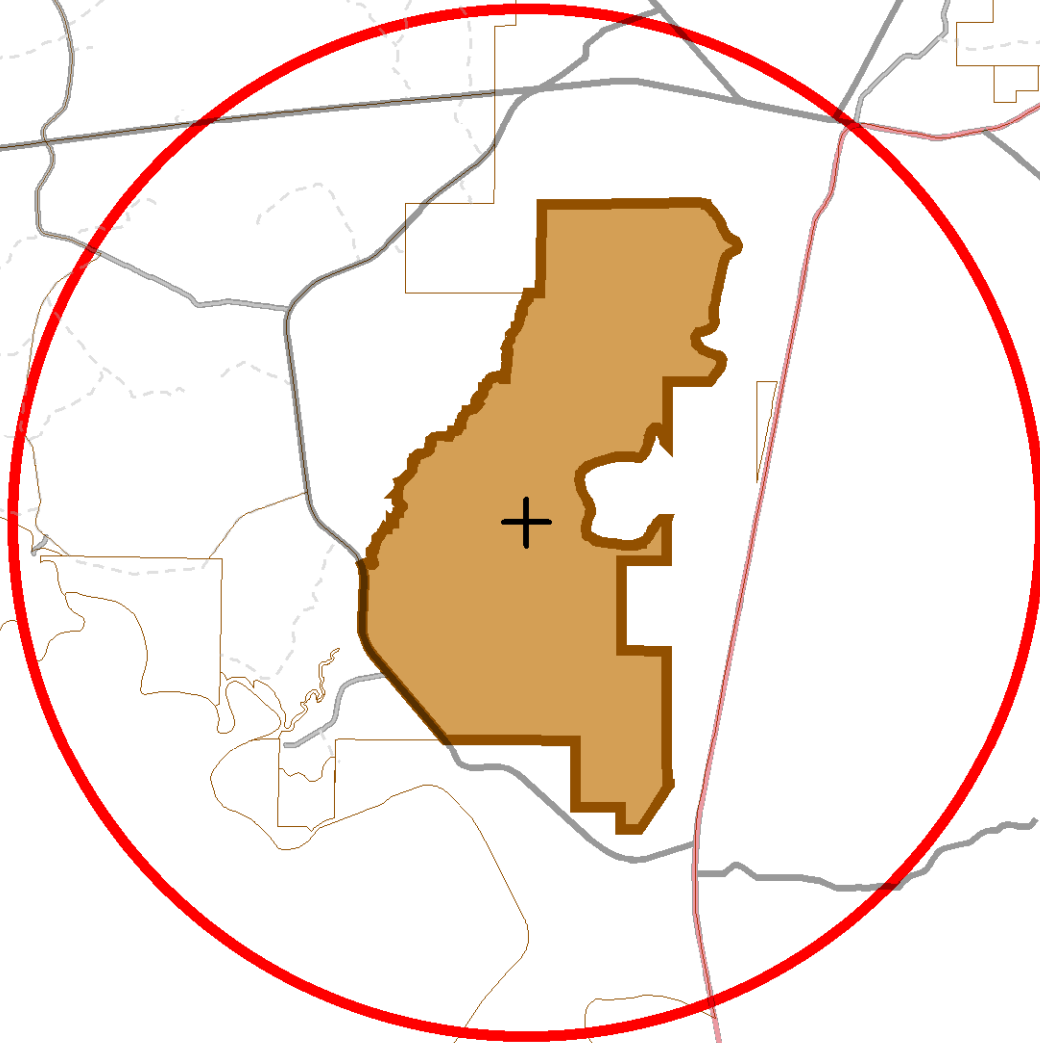


Burn Unit: 352
LATITUDE: 30° 4.577'
LONGITUDE: -84° 28.175'
RADIUS: 1 NM





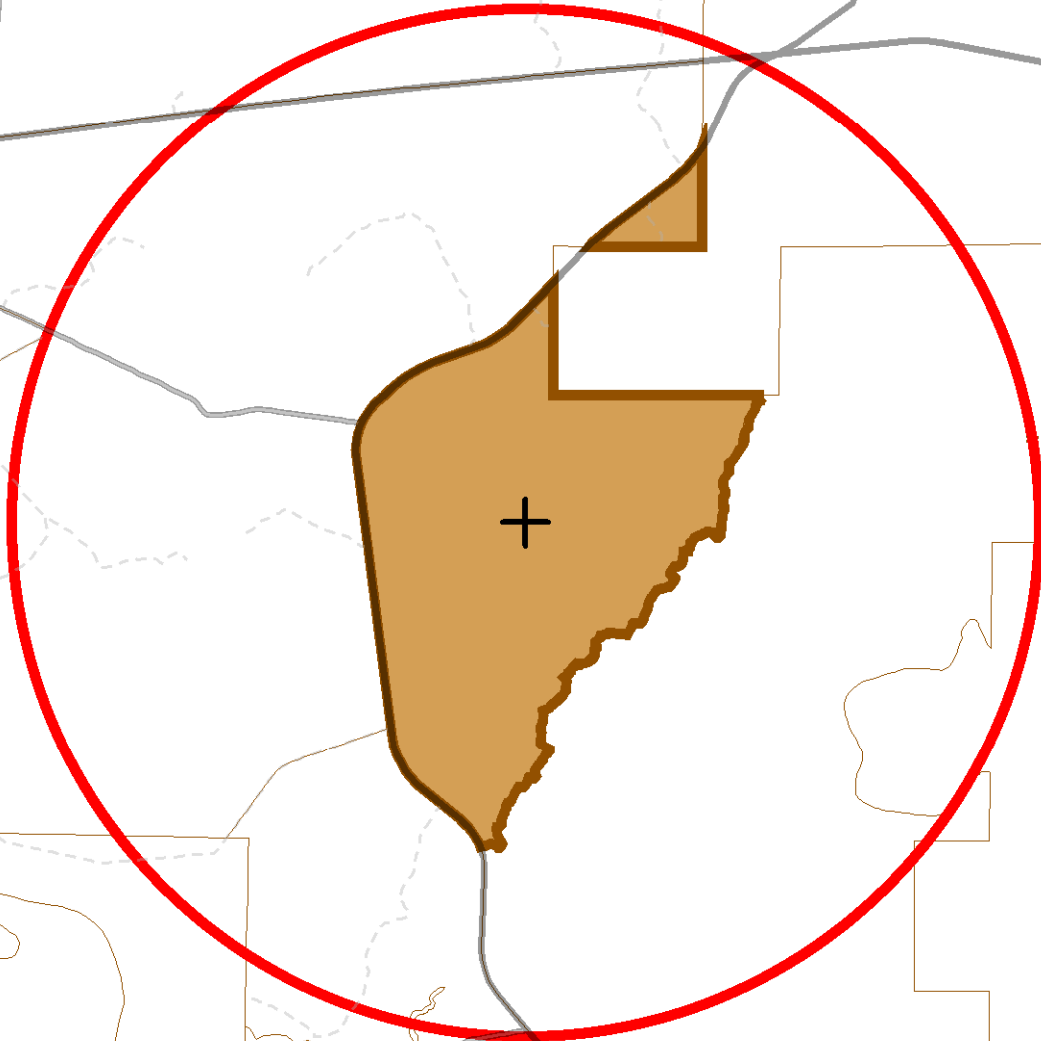
Burn Unit: 353
LATITUDE: 30° 1.708'
LONGITUDE: -84° 31.186'
RADIUS: 2.5 NM





Burn Unit: 354
LATITUDE: 30° 2.453'
LONGITUDE: -84° 31.960'
RADIUS: 1.5 NM

0 0.5 1 Nautical Miles

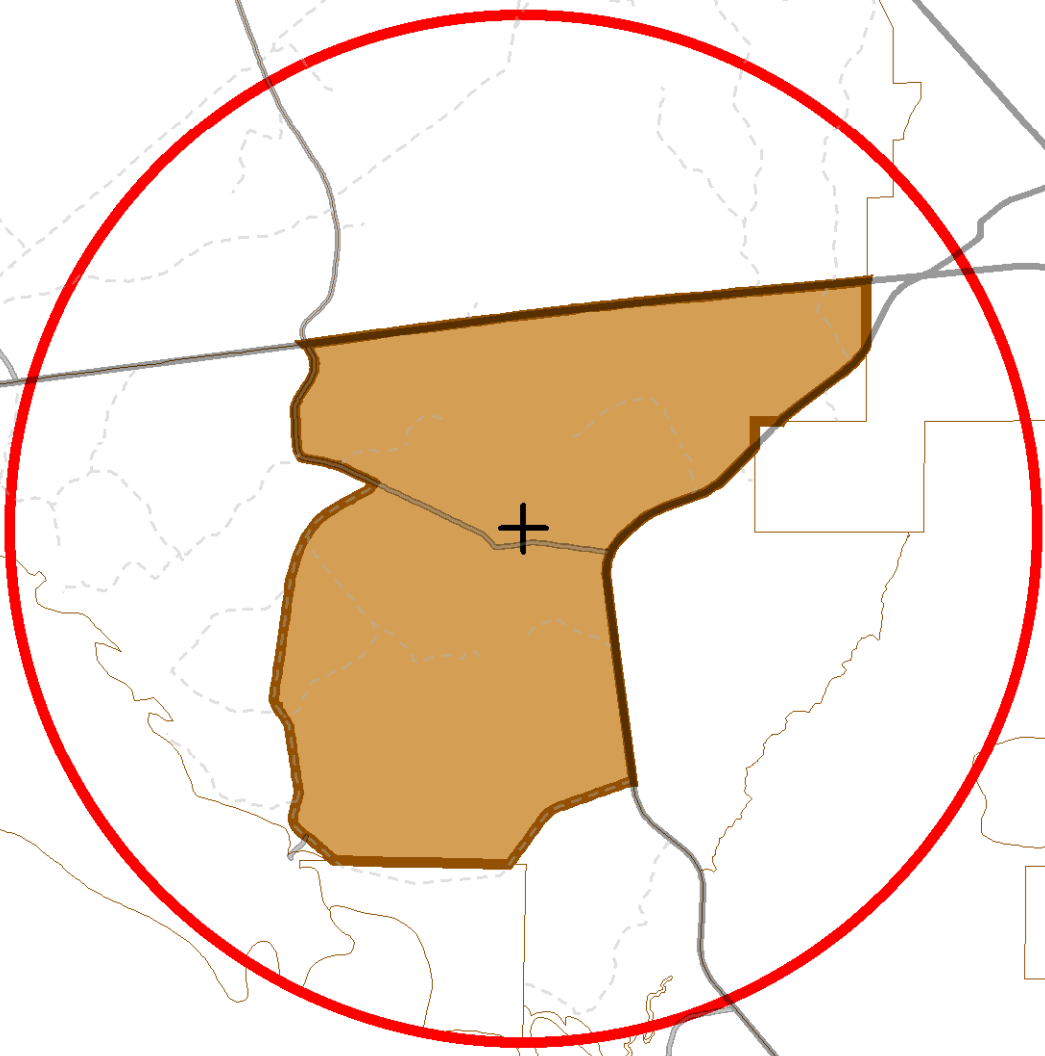




Burn Unit: 355
LATITUDE: 30° 2.840'
LONGITUDE: -84° 32.902'
RADIUS: 2 NM




H11
30° 3.336'
-84° 35.598'

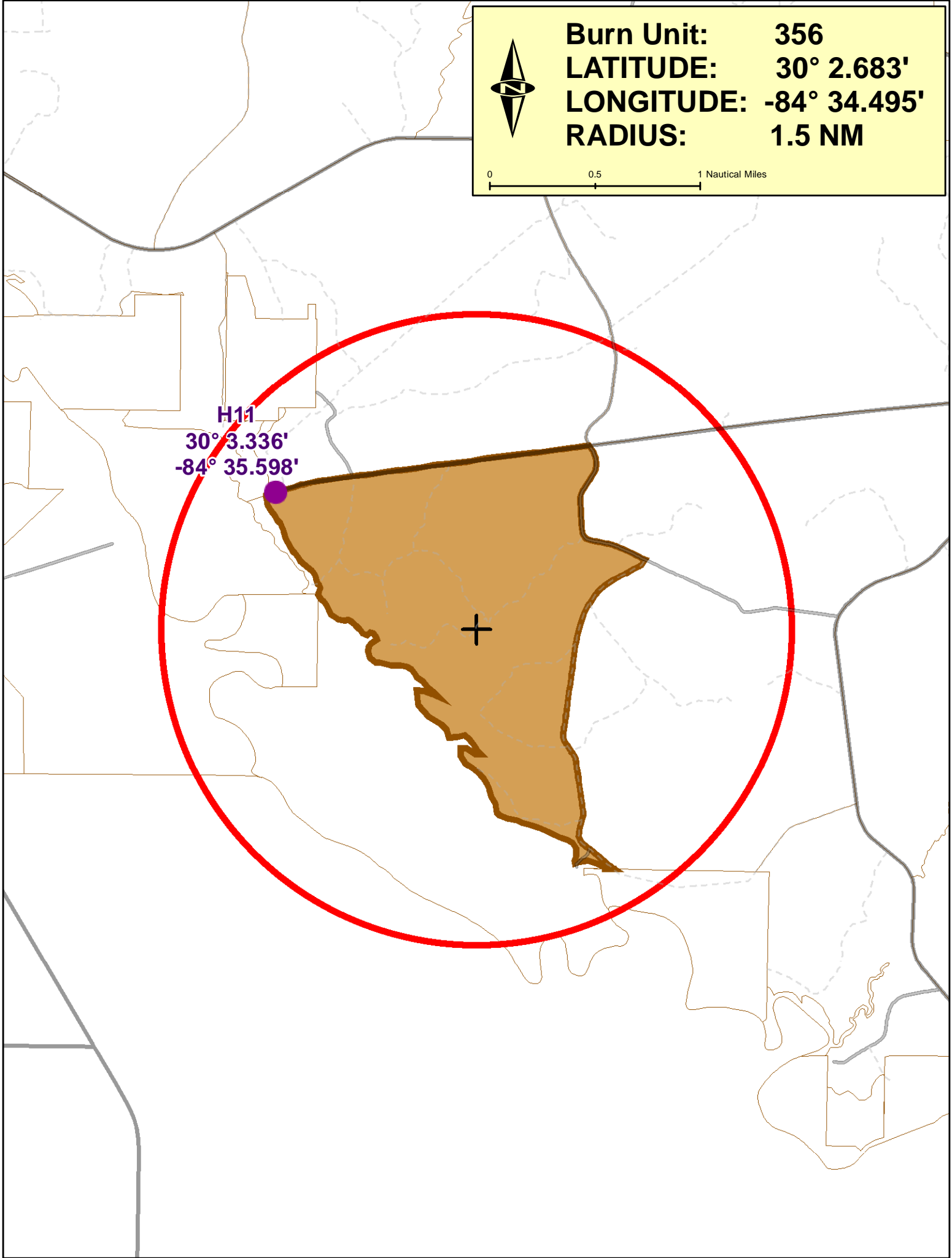
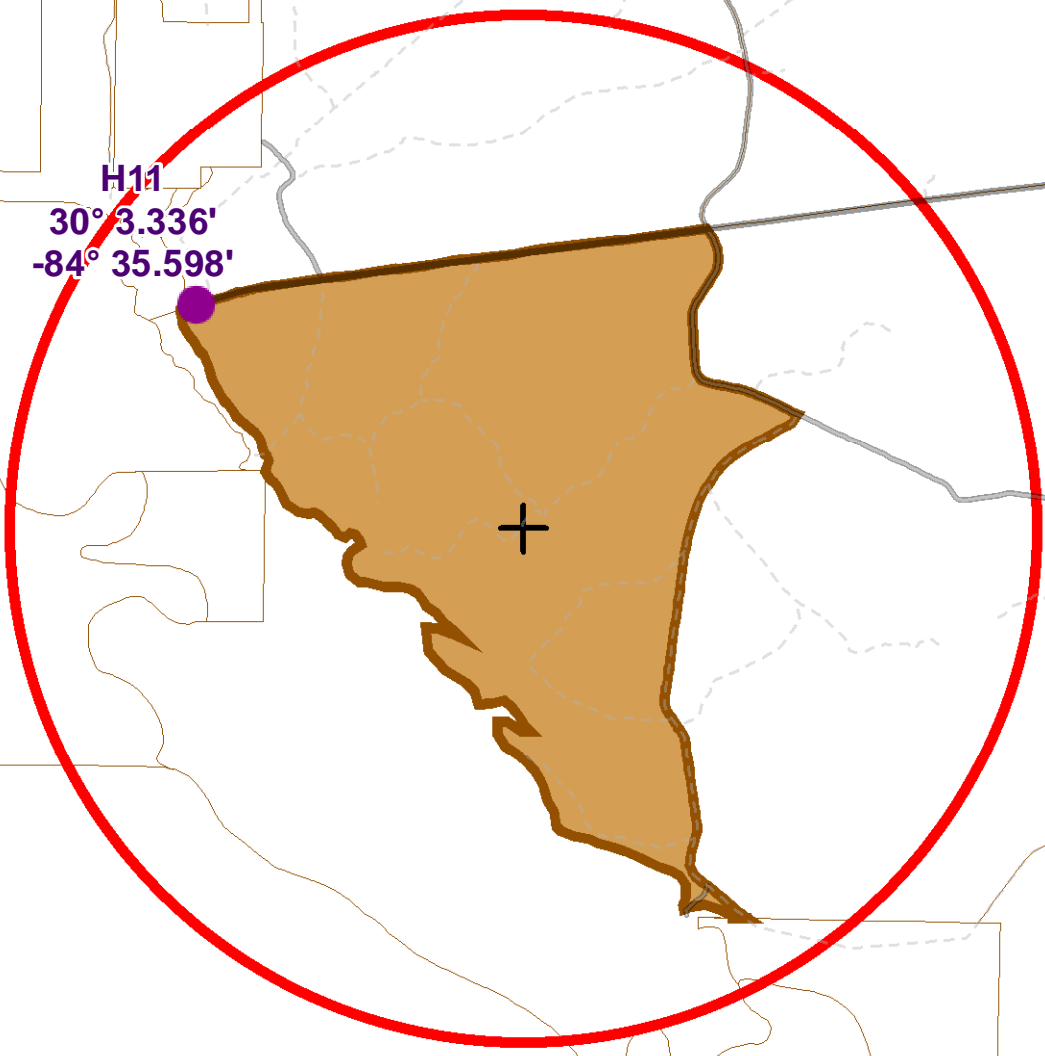




Burn Unit: 356
LATITUDE: 30° 2.683'
LONGITUDE: -84° 34.495'
RADIUS: 1.5 NM

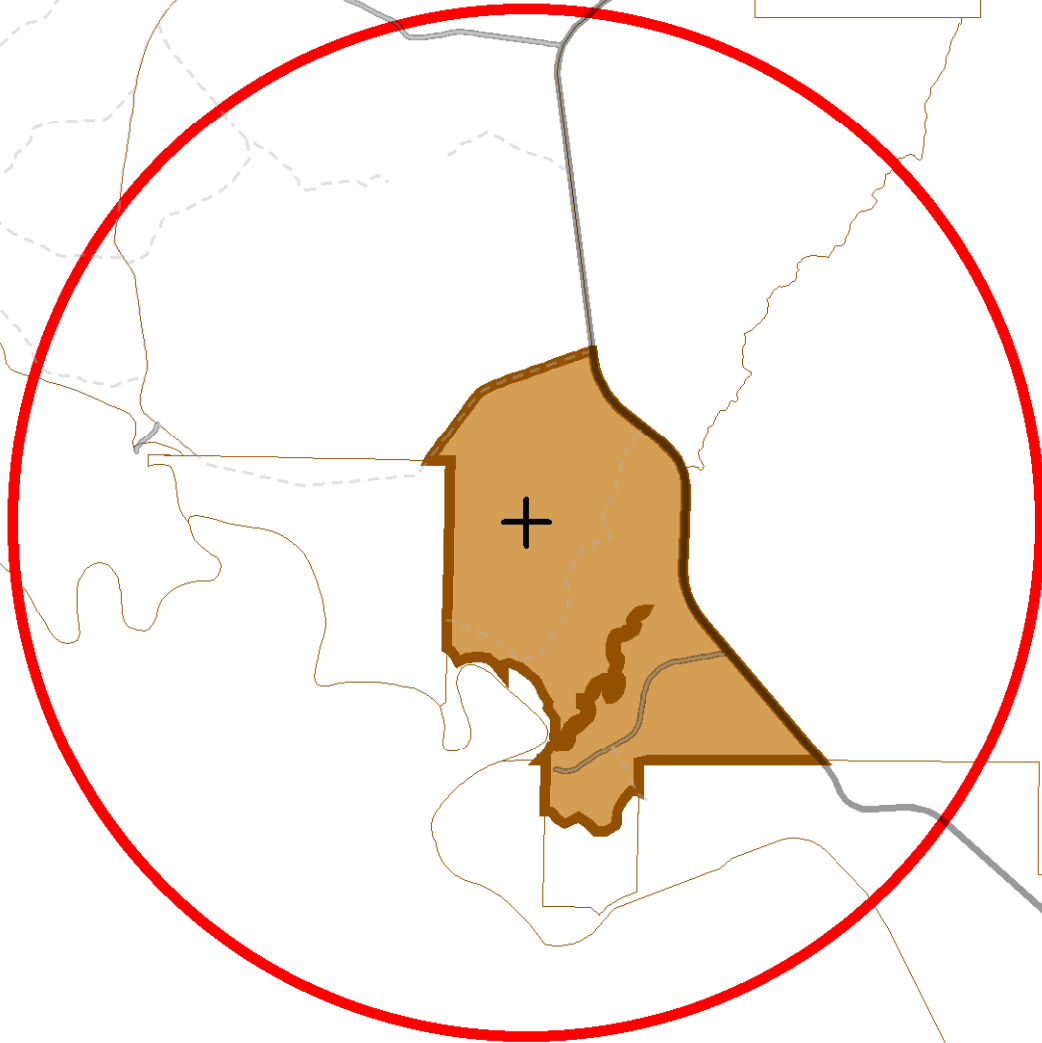


H11
30° 3.336'
-84° 35.598'





Burn Unit: 357
LATITUDE: 30° 1.349'
LONGITUDE: -84° 32.635'
RADIUS: 1.5 NM

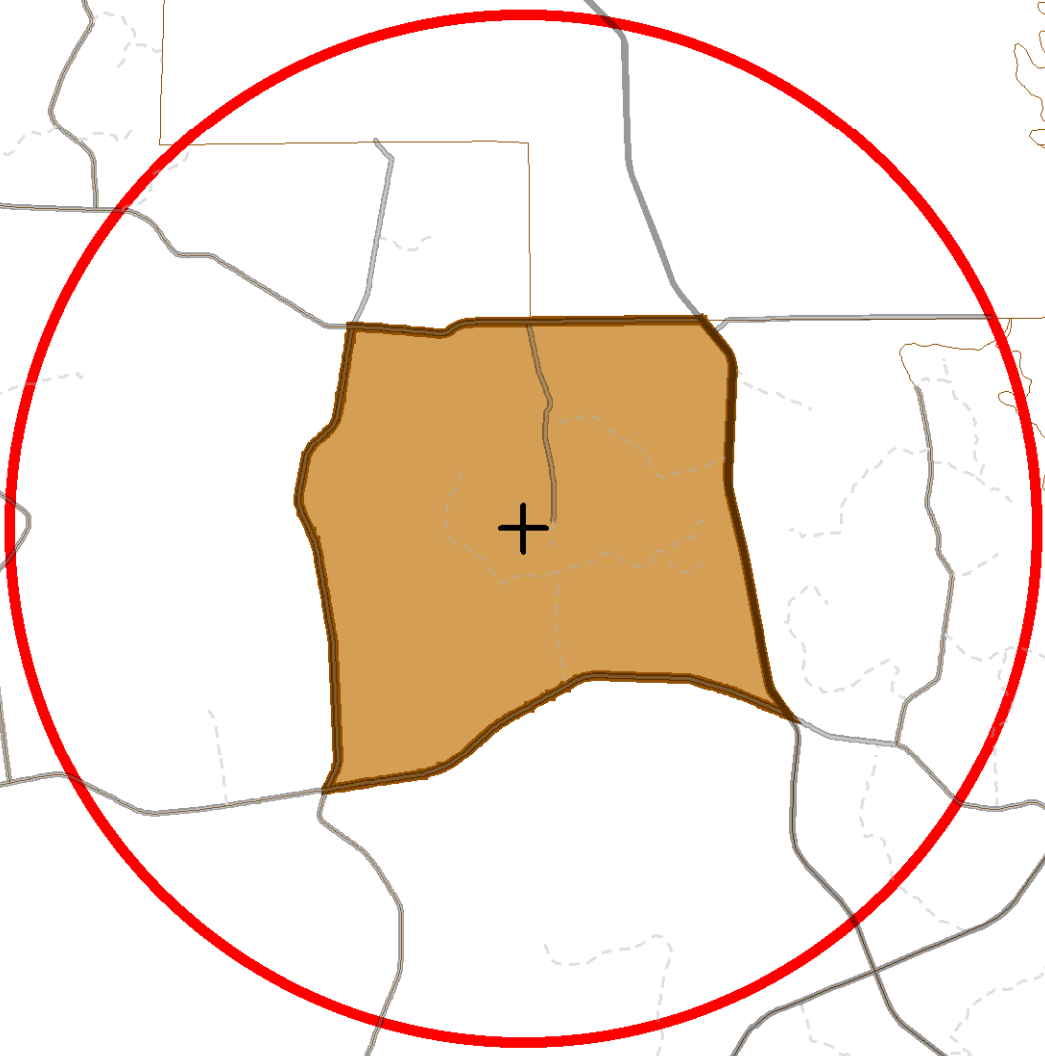




Burn Unit: 36
LATITUDE: 30° 11.752'
LONGITUDE: -84° 44.836'
RADIUS: 2.5 NM



H24
30° 14.511'
-84° 47.362'

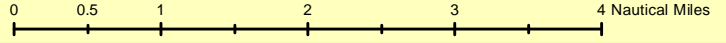


H27
30° 8.155'
-84° 46.262'





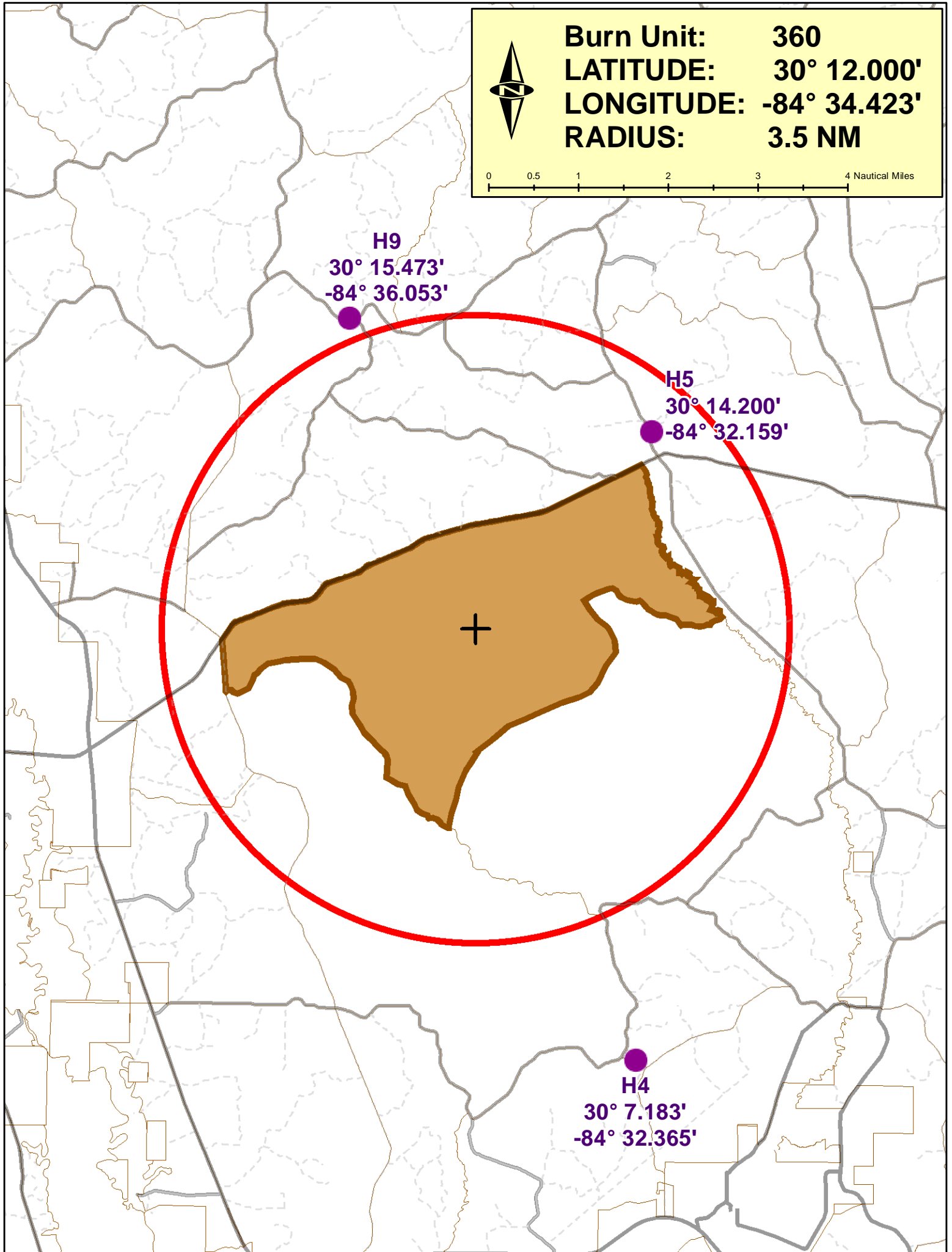
Burn Unit: 360
LATITUDE: 30° 12.000'
LONGITUDE: -84° 34.423'
RADIUS: 3.5 NM



H9
30° 15.473'
-84° 36.053'

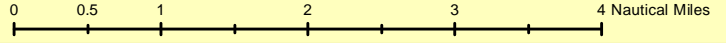
H5
30° 14.200'
-84° 32.159'

H4
30° 7.183'
-84° 32.365'





Burn Unit: 361
LATITUDE: 30° 11.891'
LONGITUDE: -84° 30.848'
RADIUS: 3.5 NM



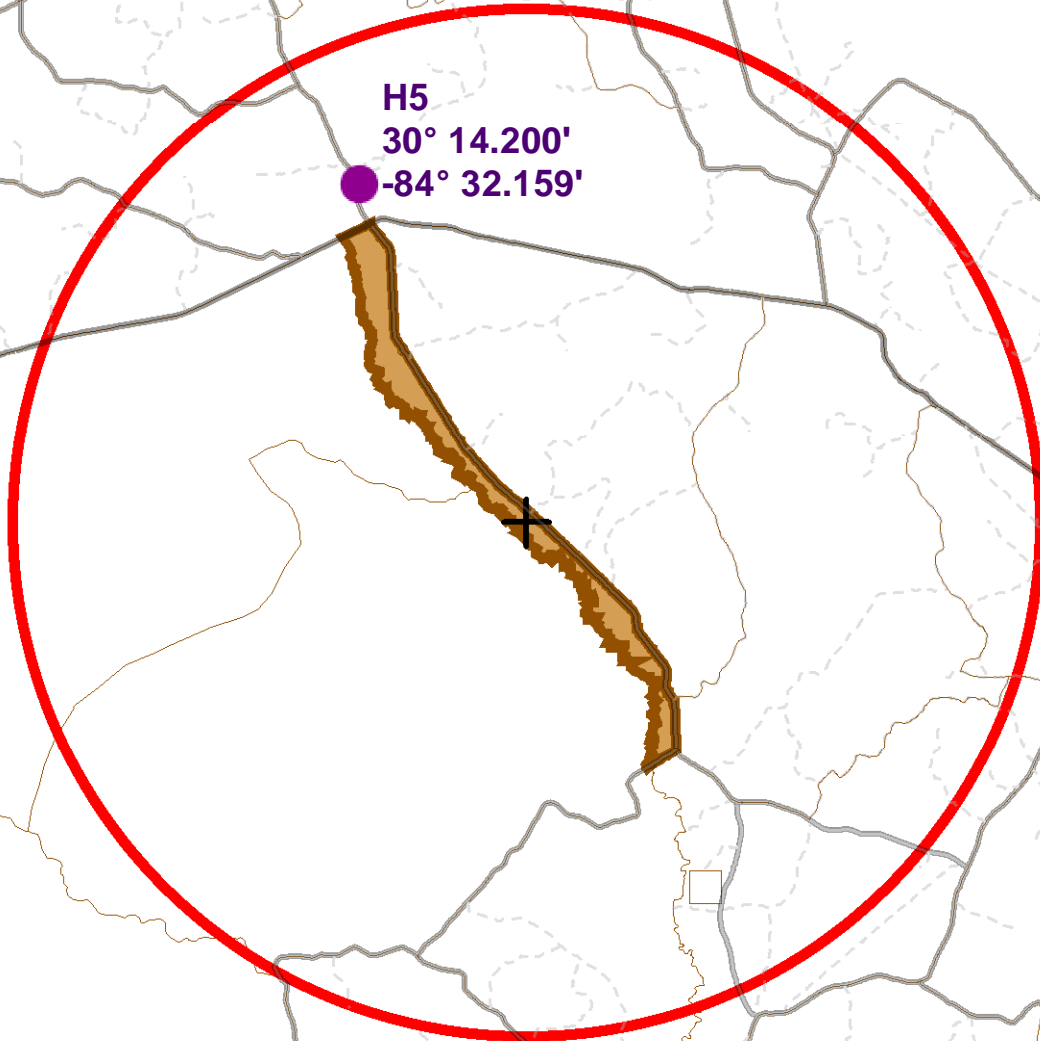
H9
30° 15.473'
-84° 36.053'



H5
30° 14.200'
-84° 32.159'




H4
30° 7.183'
-84° 32.365'



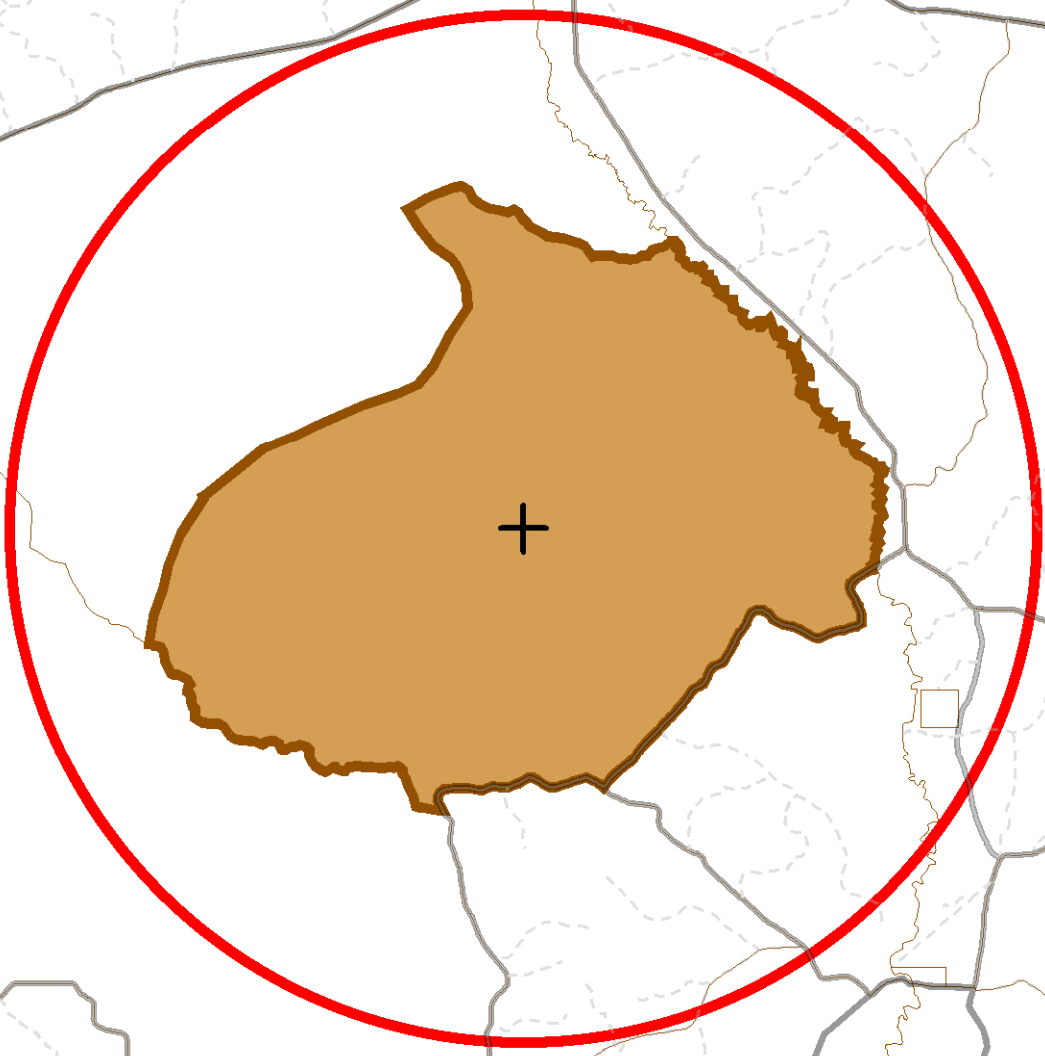
H9
30° 15.473'
-84° 36.053'



Burn Unit: 362
LATITUDE: 30° 10.451'
LONGITUDE: -84° 32.247'
RADIUS: 3 NM

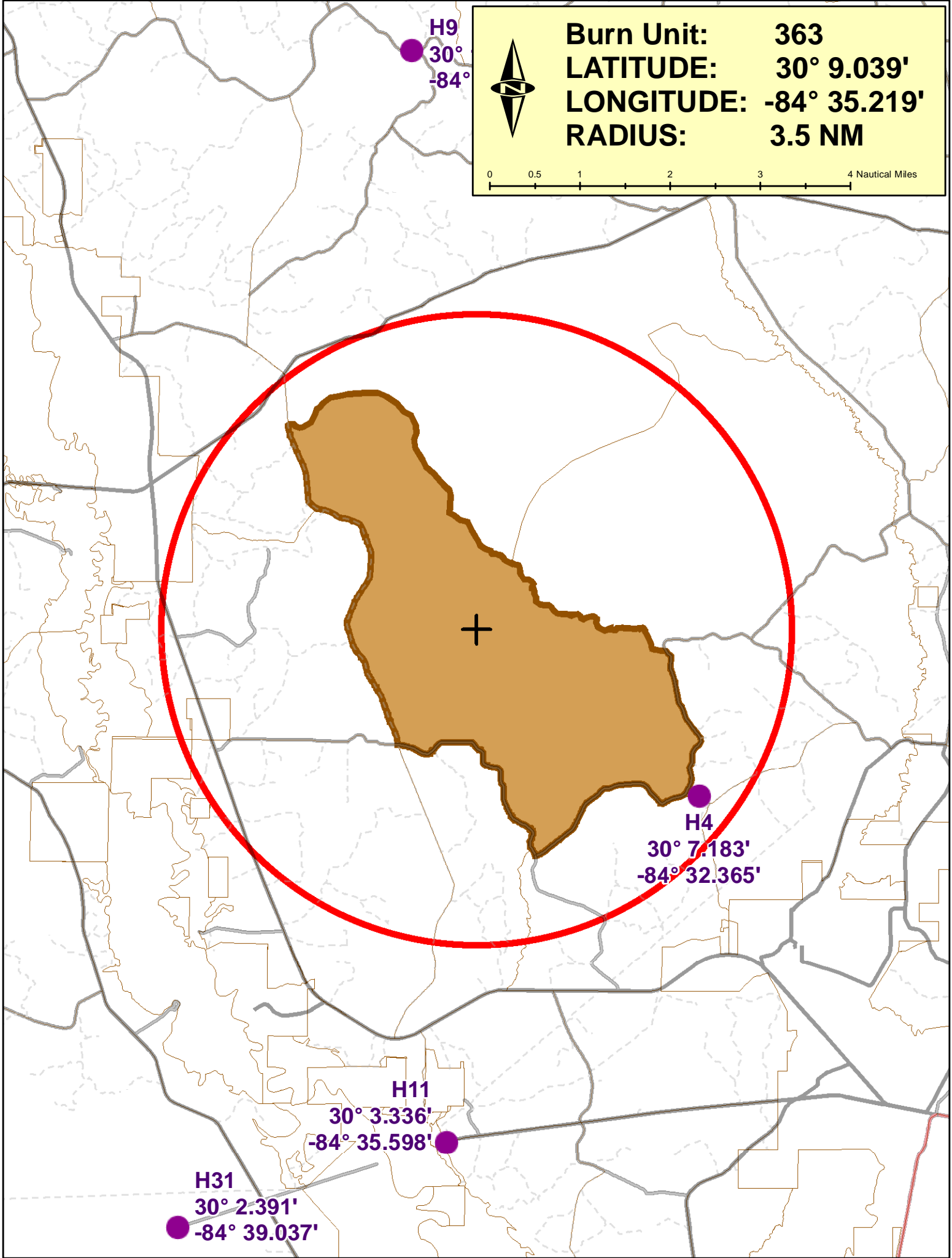




-84° 32.159'



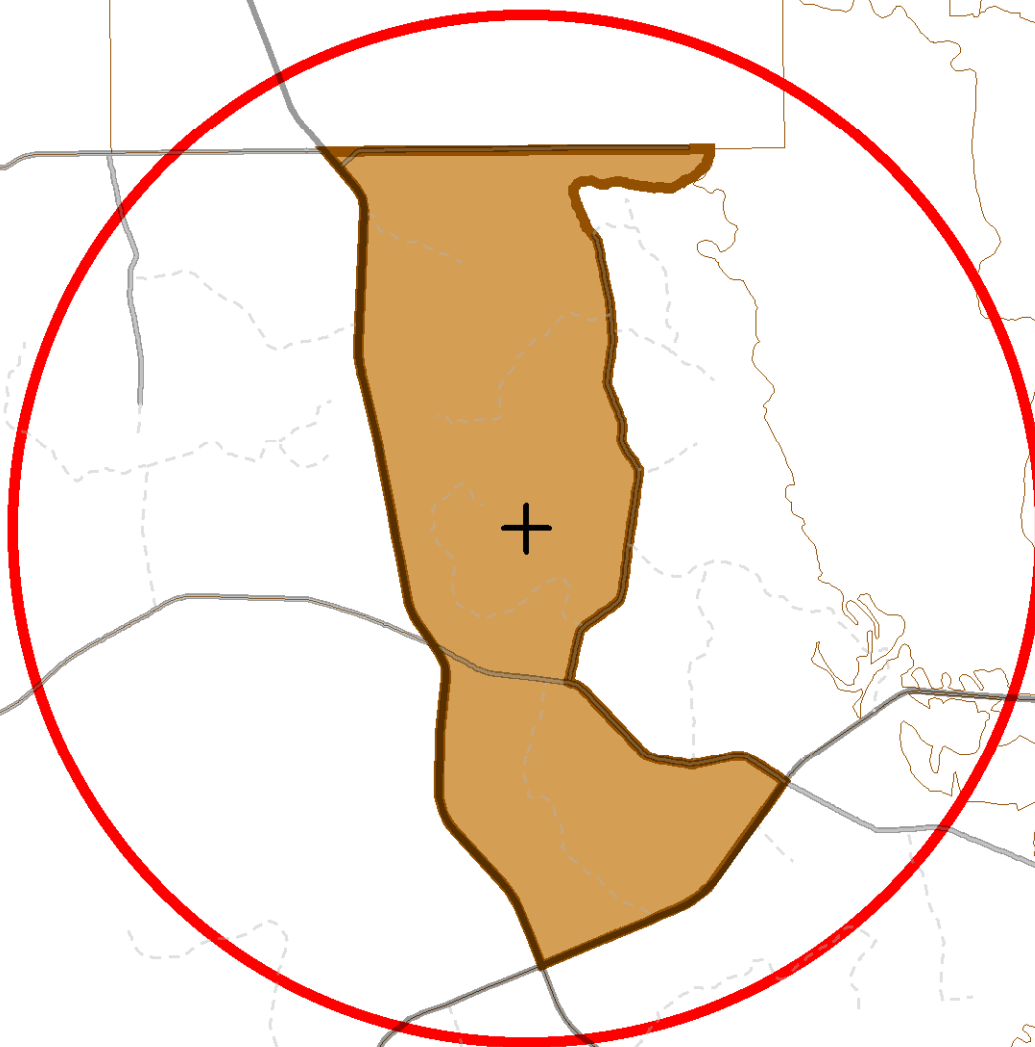

H4
30° 7.183'
-84° 32.365'

Burn Unit: 363
LATITUDE: 30° 9.039'
LONGITUDE: -84° 35.219'
RADIUS: 3.5 NM





Burn Unit: 37
LATITUDE: 30° 11.302'
LONGITUDE: -84° 42.931'
RADIUS: 2 NM




H27

30° 8.155'

-84° 46.262'

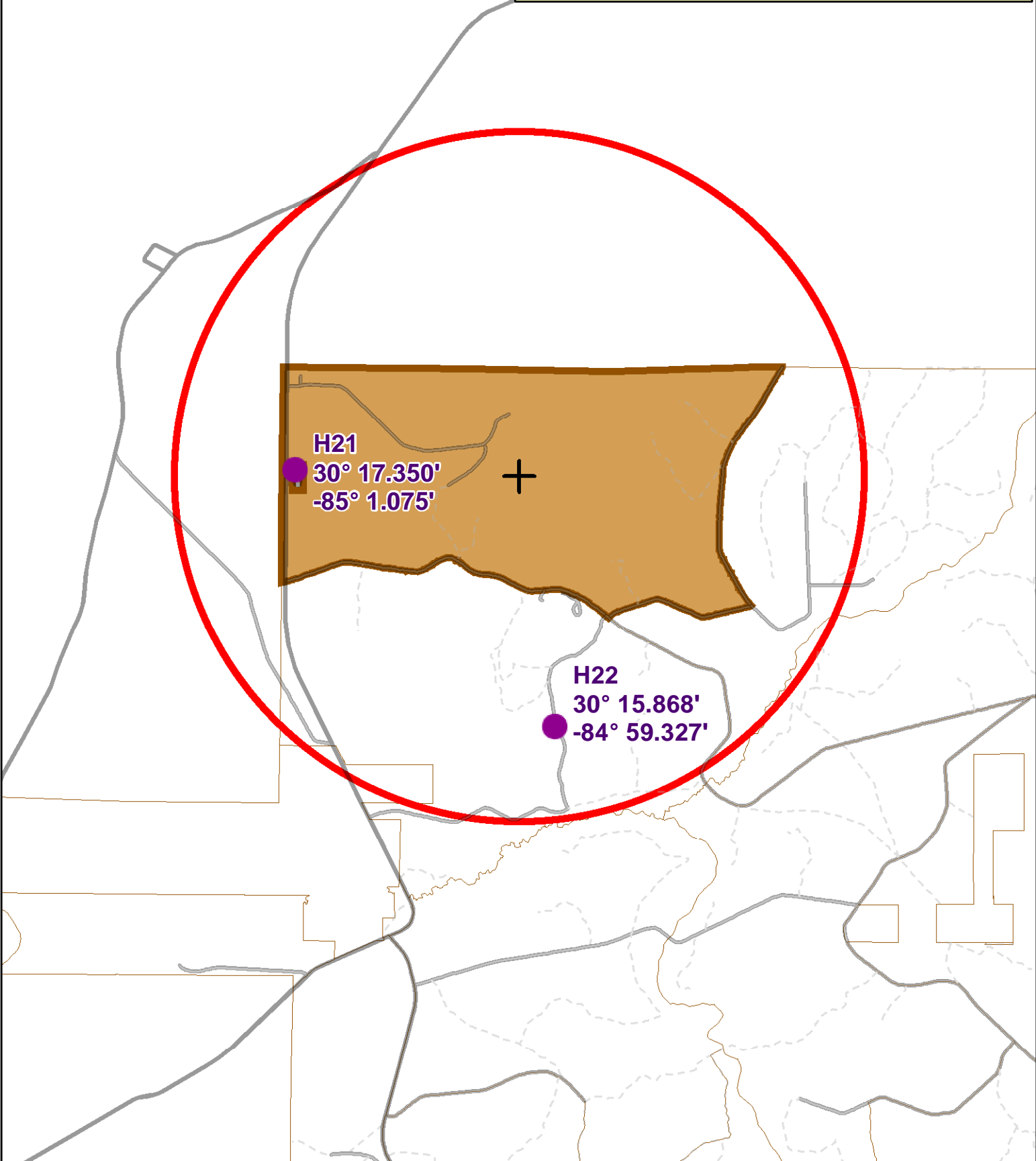



Burn Unit: 38
LATITUDE: 30° 11.342'
LONGITUDE: -84° 42.083'
RADIUS: 2 NM





Burn Unit: 4
LATITUDE: 30° 17.318'
LONGITUDE: -84° 59.573'
RADIUS: 2 NM



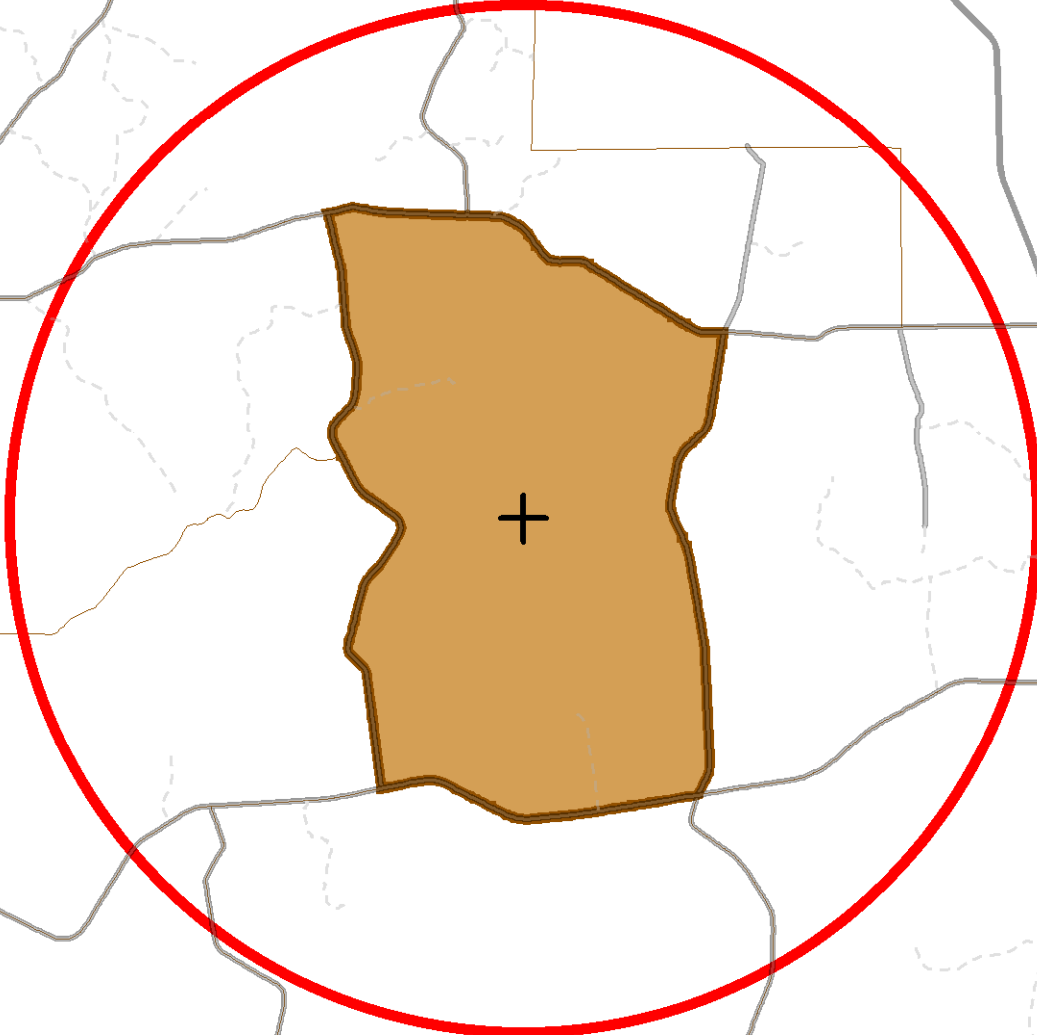


Burn Unit: 40
LATITUDE: 30° 11.822'
LONGITUDE: -84° 46.922'
RADIUS: 2.5 NM



H35
30° 15.196'
-84° 51.167'

H24
30° 14.511'
-84° 47.362'

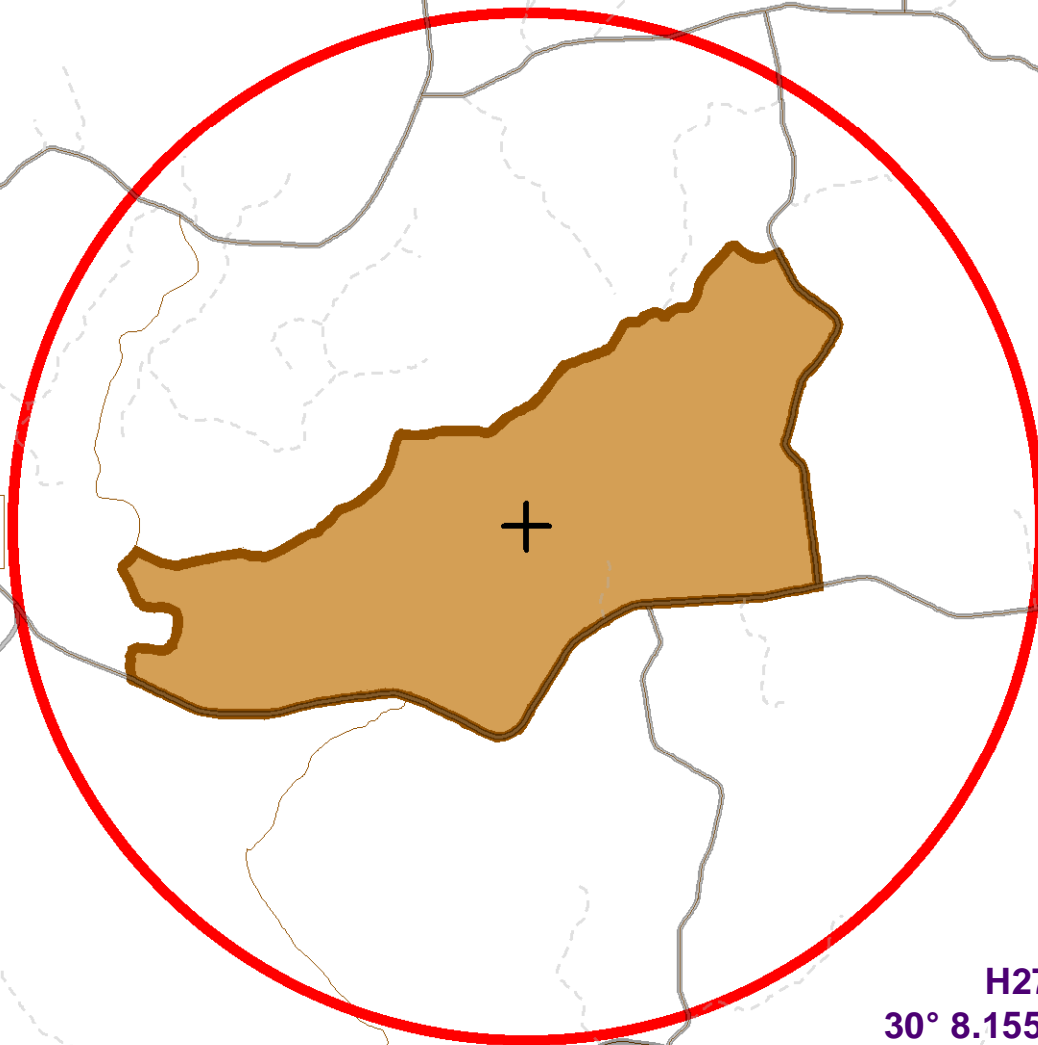



H27
30° 8.155'
-84° 46.262'

H35
30° 15.196'
-84° 51.167'



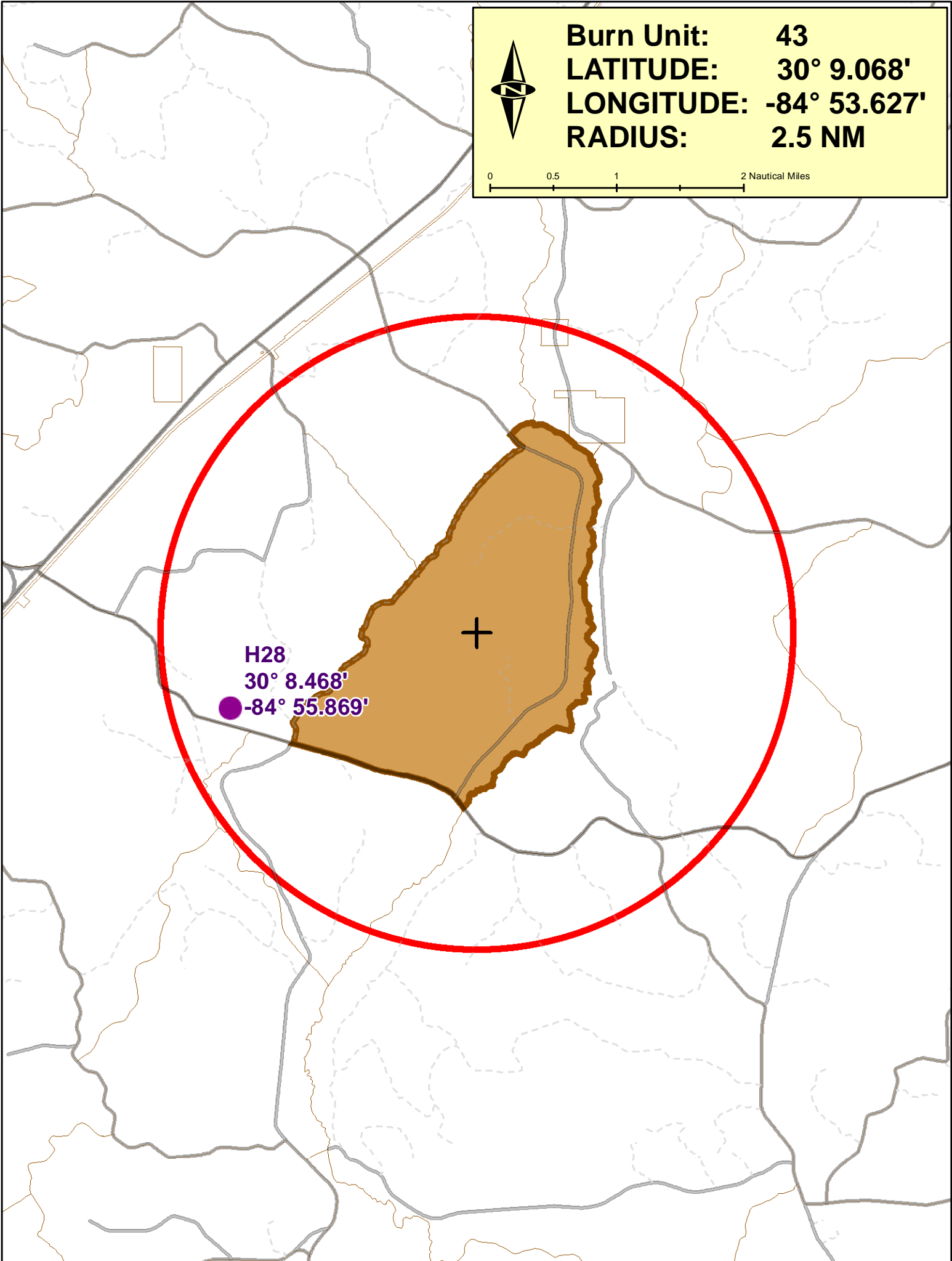
Burn Unit: 41
LATITUDE: 30° 10.789'
LONGITUDE: -84° 49.356'
RADIUS: 2.5 NM



H27
30° 8.155'
-84° 46.262'

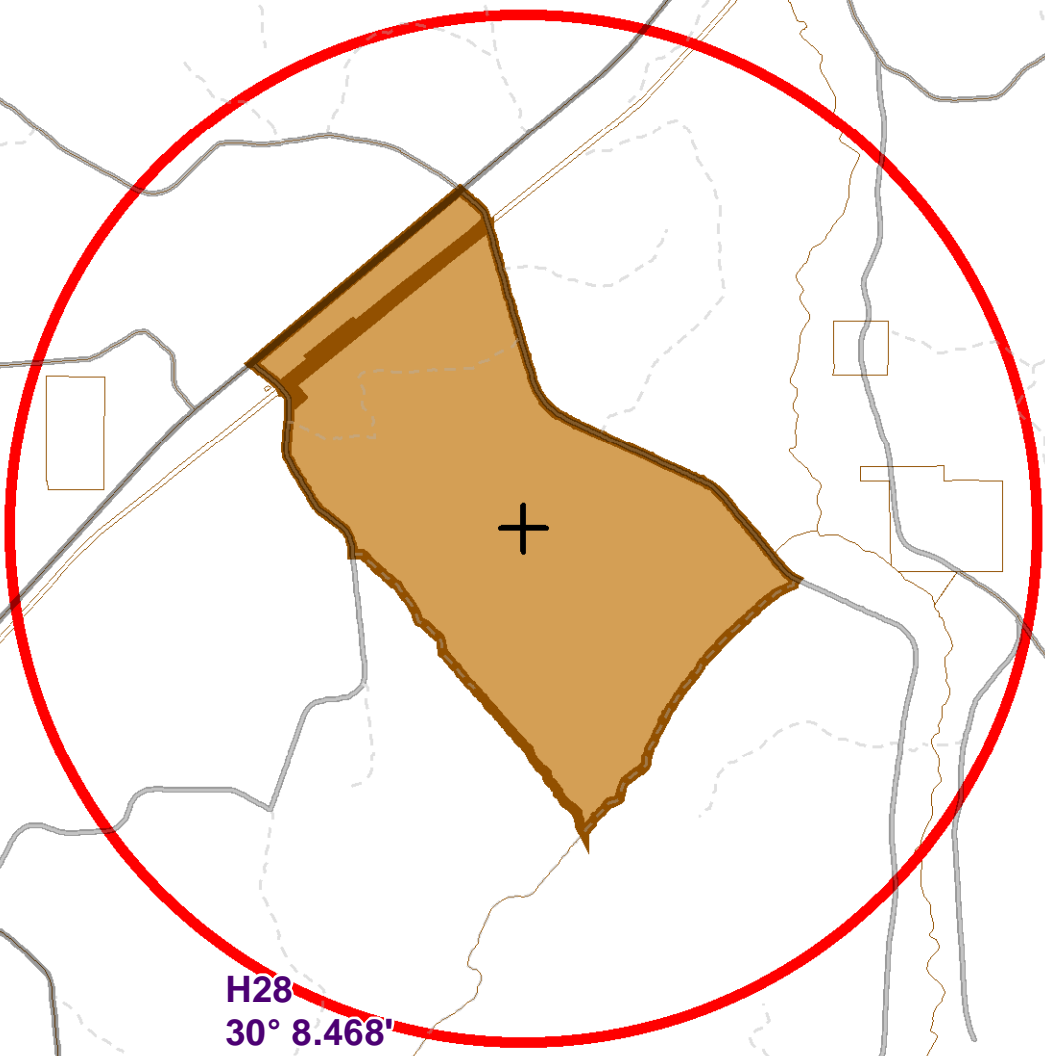


Burn Unit: 43
LATITUDE: 30° 9.068'
LONGITUDE: -84° 53.627'
RADIUS: 2.5 NM






Burn Unit: 44
LATITUDE: 30° 10.740'
LONGITUDE: -84° 54.440'
RADIUS: 2 NM

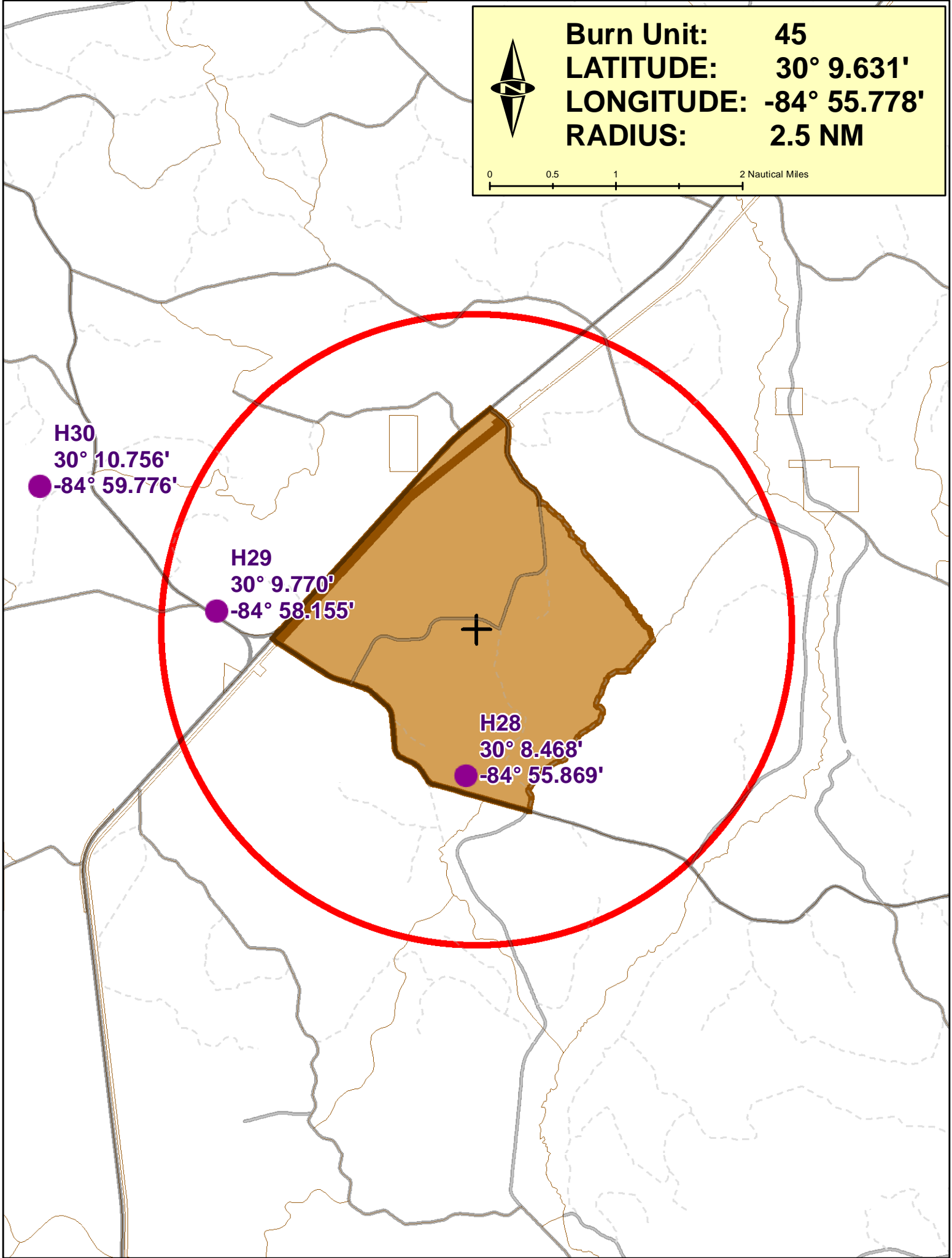



H28
30° 8.468'
-84° 55.869'





Burn Unit: 45
LATITUDE: 30° 9.631'
LONGITUDE: -84° 55.778'
RADIUS: 2.5 NM



H30
30° 10.756'
-84° 59.776'

H29
30° 9.770'
-84° 58.155'

H28
30° 8.468'
-84° 55.869'





Burn Unit: 46
LATITUDE: 30° 10.468'
LONGITUDE: -84° 57.410'
RADIUS: 2 NM



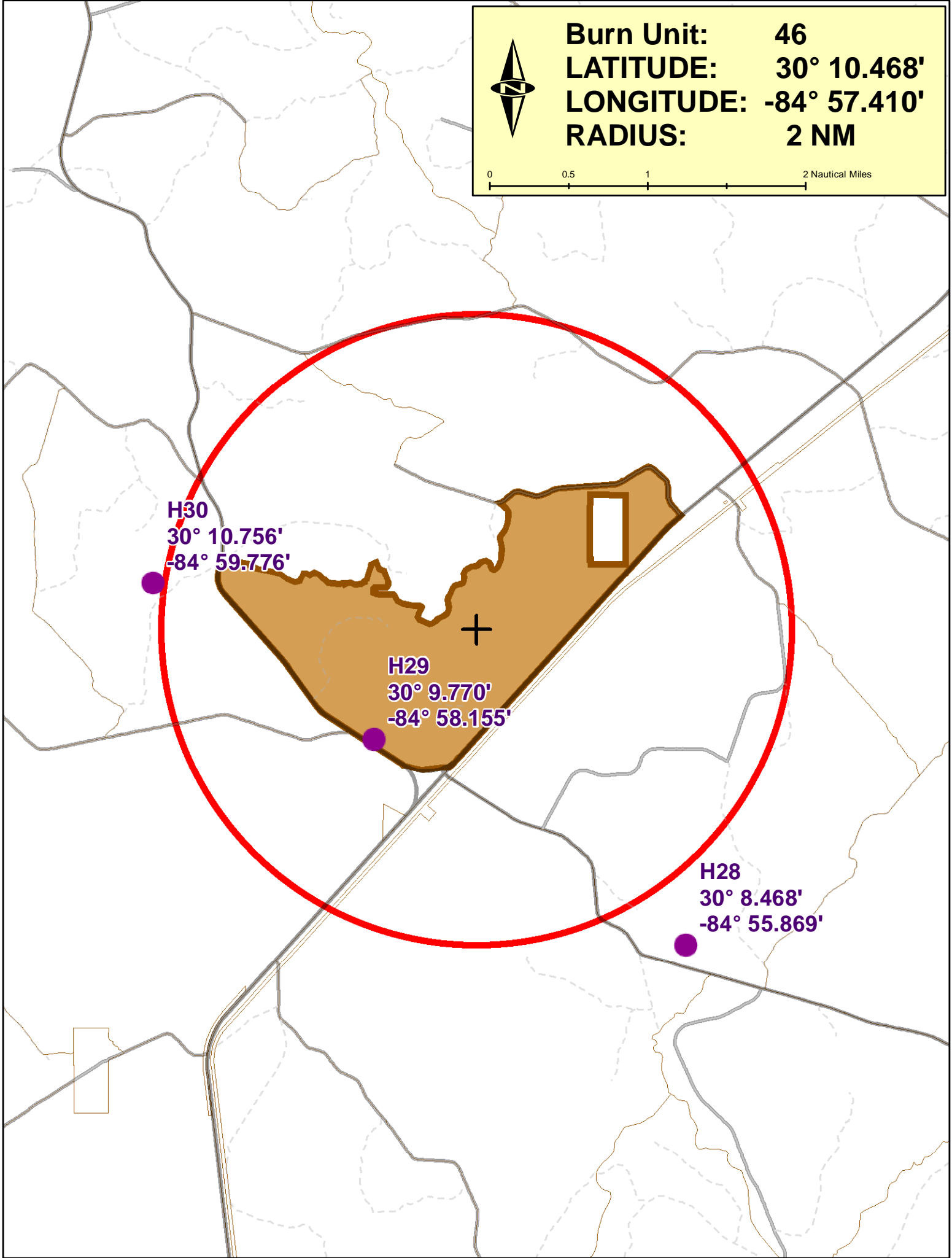
H30
30° 10.756'
-84° 59.776'



H29
30° 9.770'
-84° 58.155'



H28
30° 8.468'
-84° 55.869'

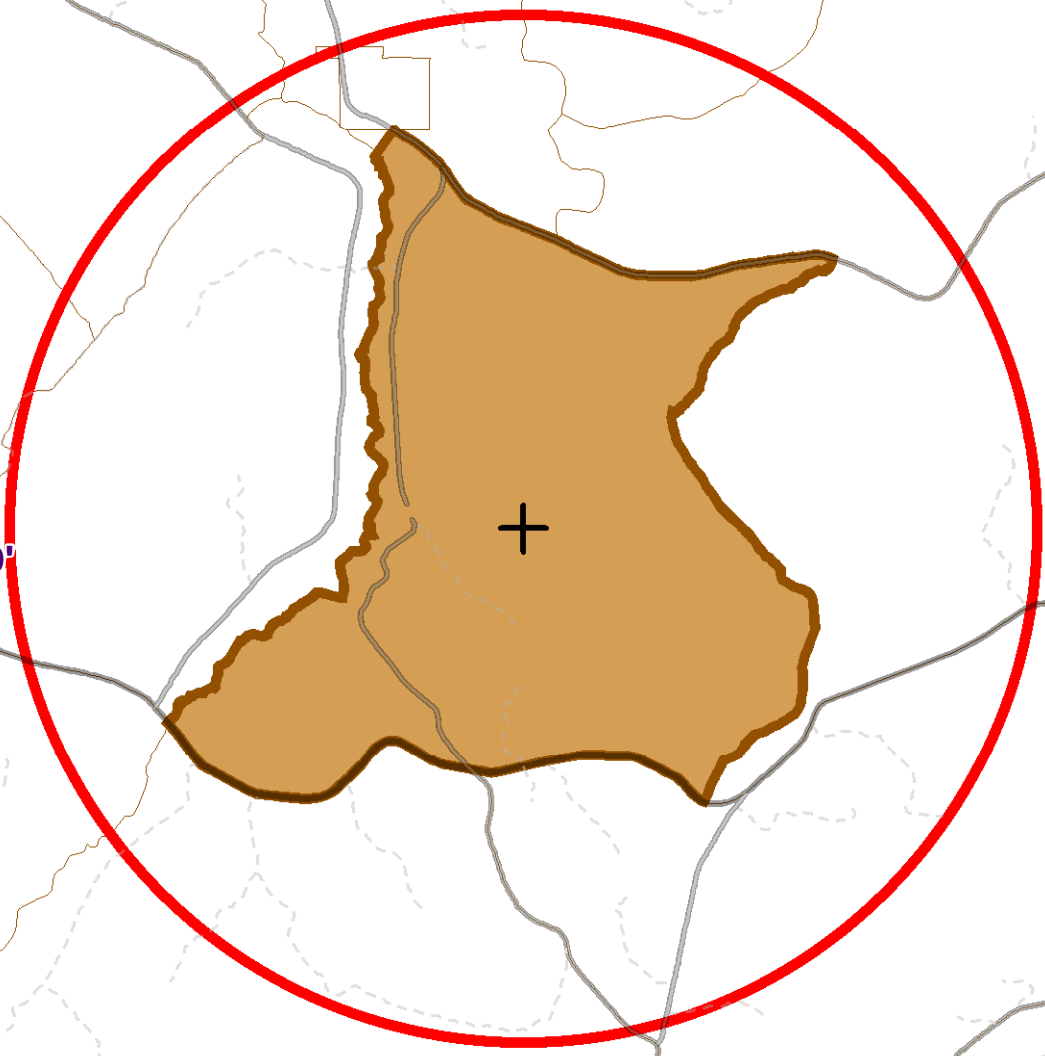




Burn Unit: 47
LATITUDE: 30° 8.638'
LONGITUDE: -84° 51.755'
RADIUS: 2.5 NM

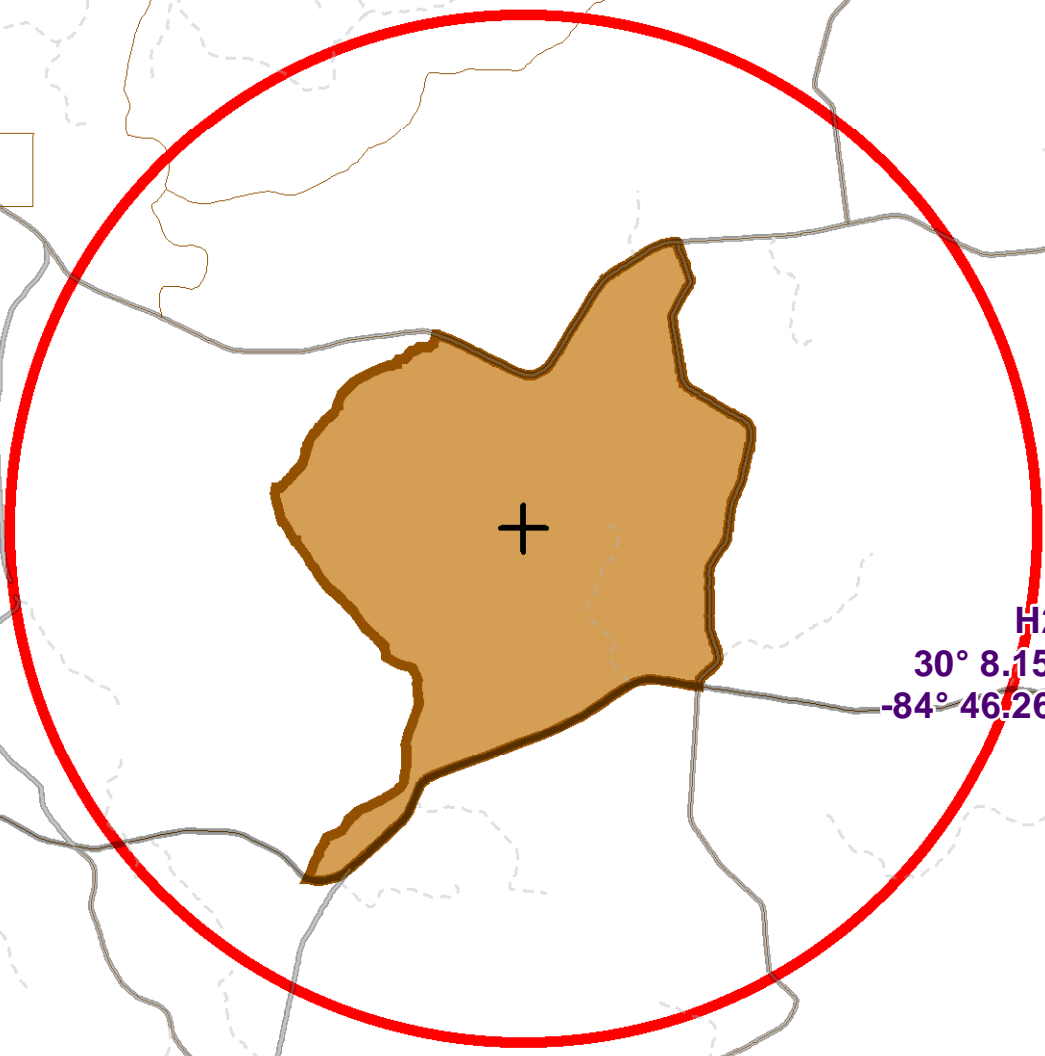


H28
30° 8.468'
● -84° 55.869'





Burn Unit: 48
LATITUDE: 30° 9.016'
LONGITUDE: -84° 49.532'
RADIUS: 2.5 NM




H27
30° 8.155'
-84° 46.262'



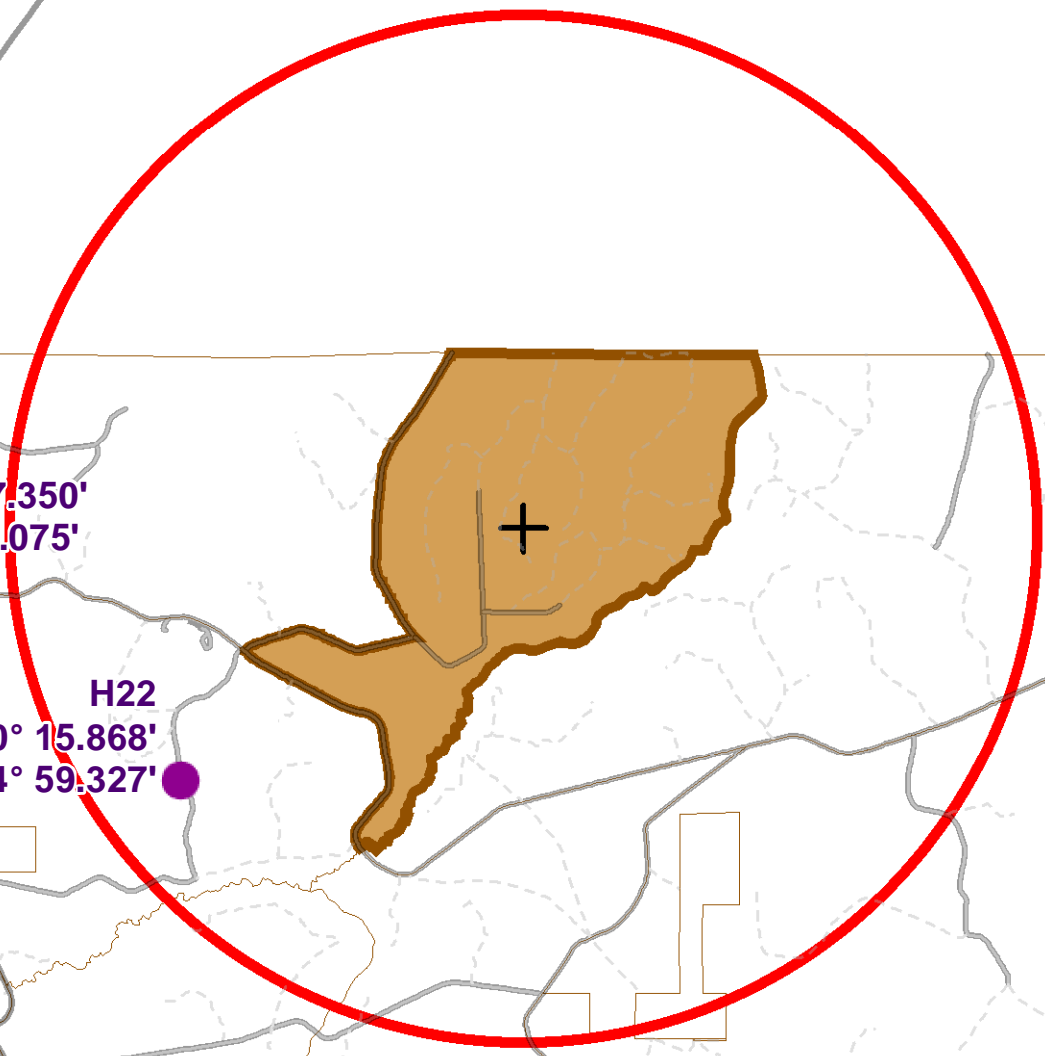
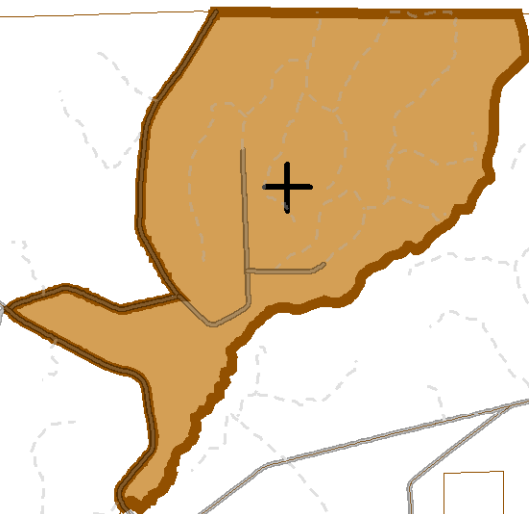


Burn Unit: 5
LATITUDE: 30° 17.104'
LONGITUDE: -84° 57.407'
RADIUS: 2.5 NM



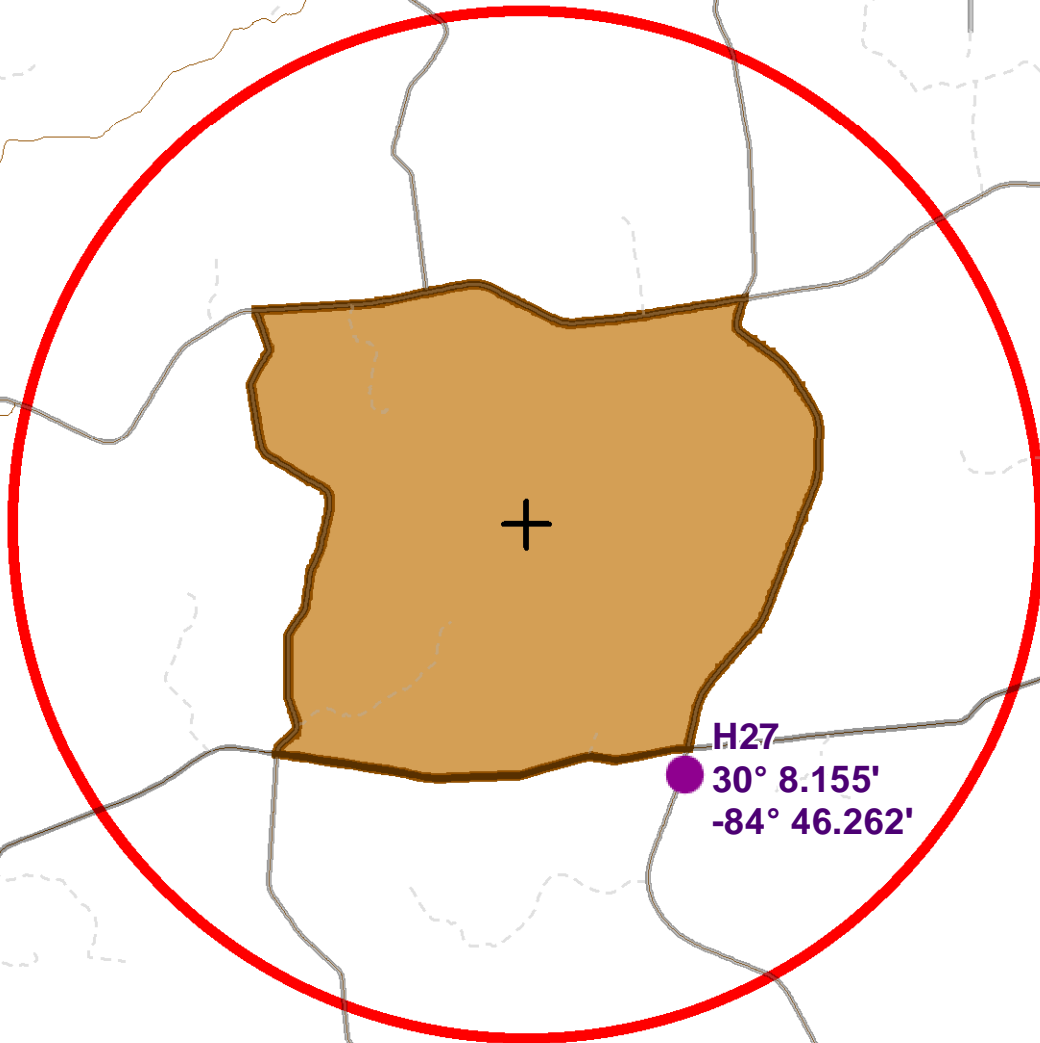

H21
30° 17.350'
-85° 1.075'

H22
30° 15.868'
-84° 59.327'





Burn Unit: 50
LATITUDE: 30° 9.373'
LONGITUDE: -84° 47.152'
RADIUS: 2.5 NM

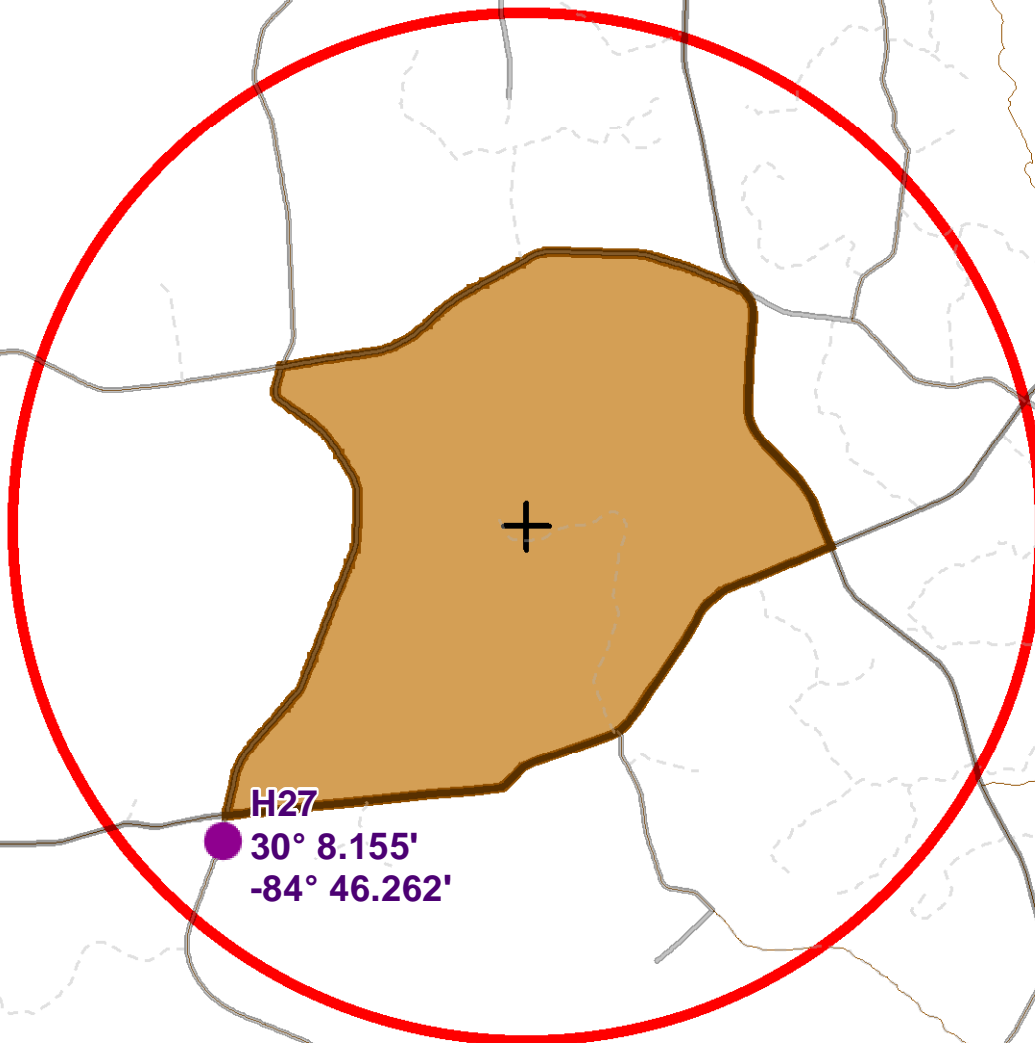



H27
30° 8.155'
-84° 46.262'

H24
30° 14.511'
-84° 47.362'



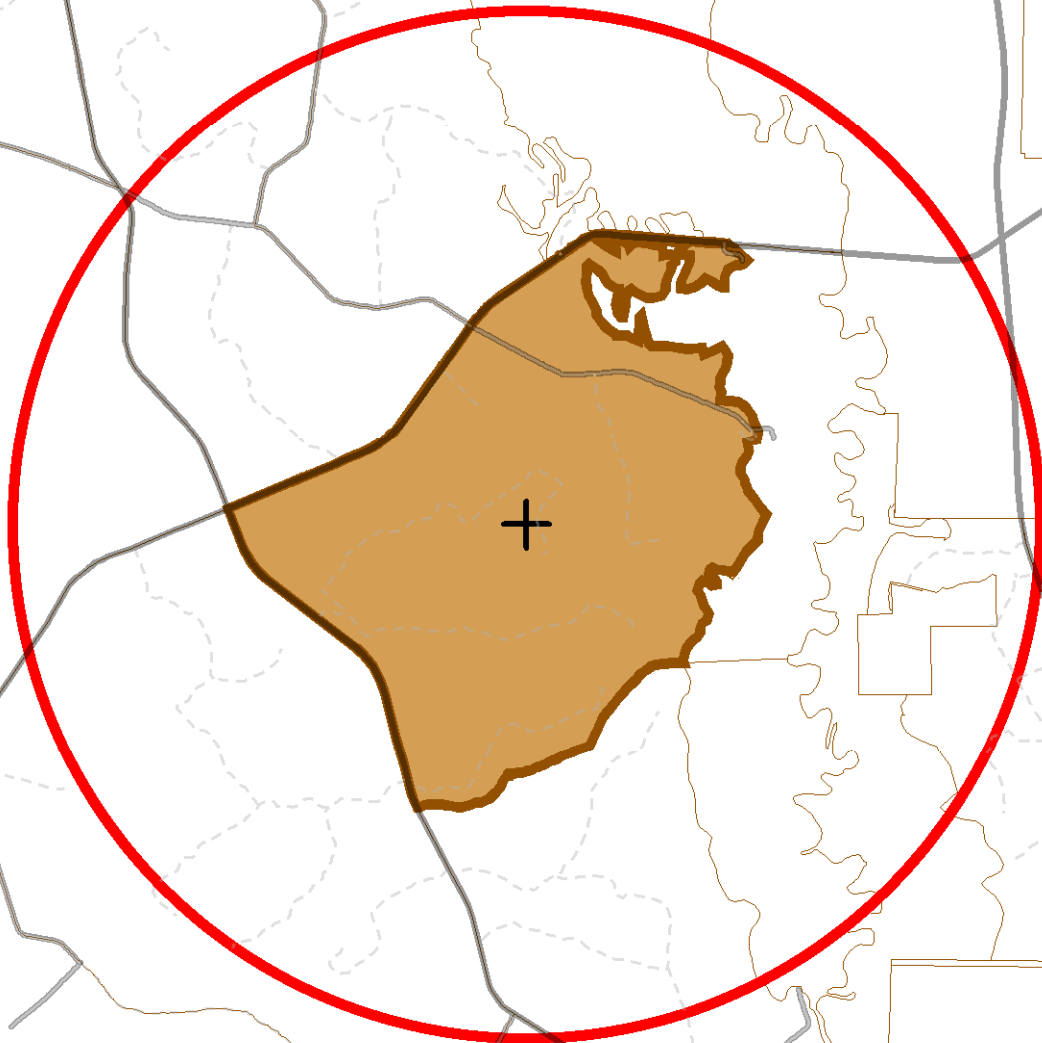

Burn Unit: 51
LATITUDE: 30° 9.695'
LONGITUDE: -84° 44.565'
RADIUS: 2.5 NM



H27
30° 8.155'
-84° 46.262'

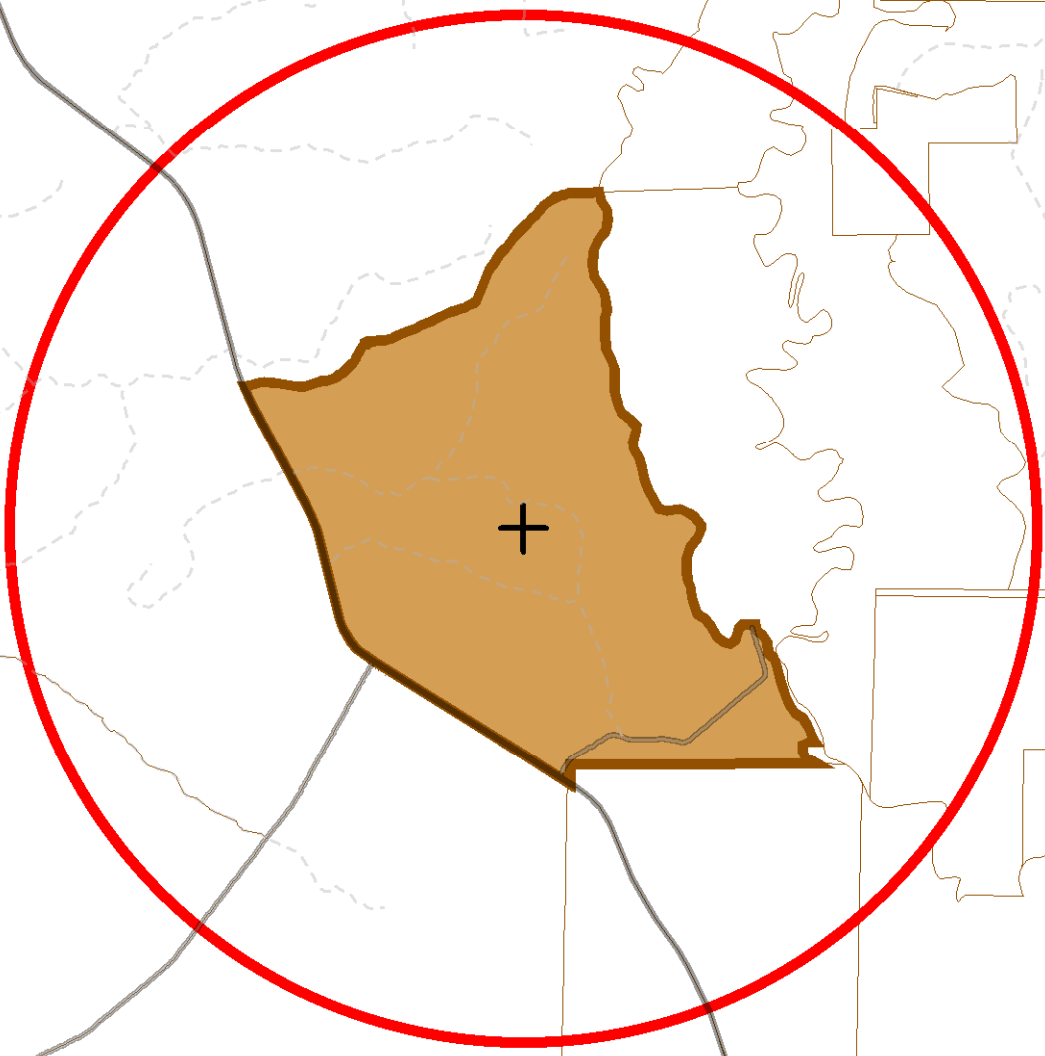


Burn Unit: 53
LATITUDE: 30° 9.540'
LONGITUDE: -84° 41.518'
RADIUS: 2 NM



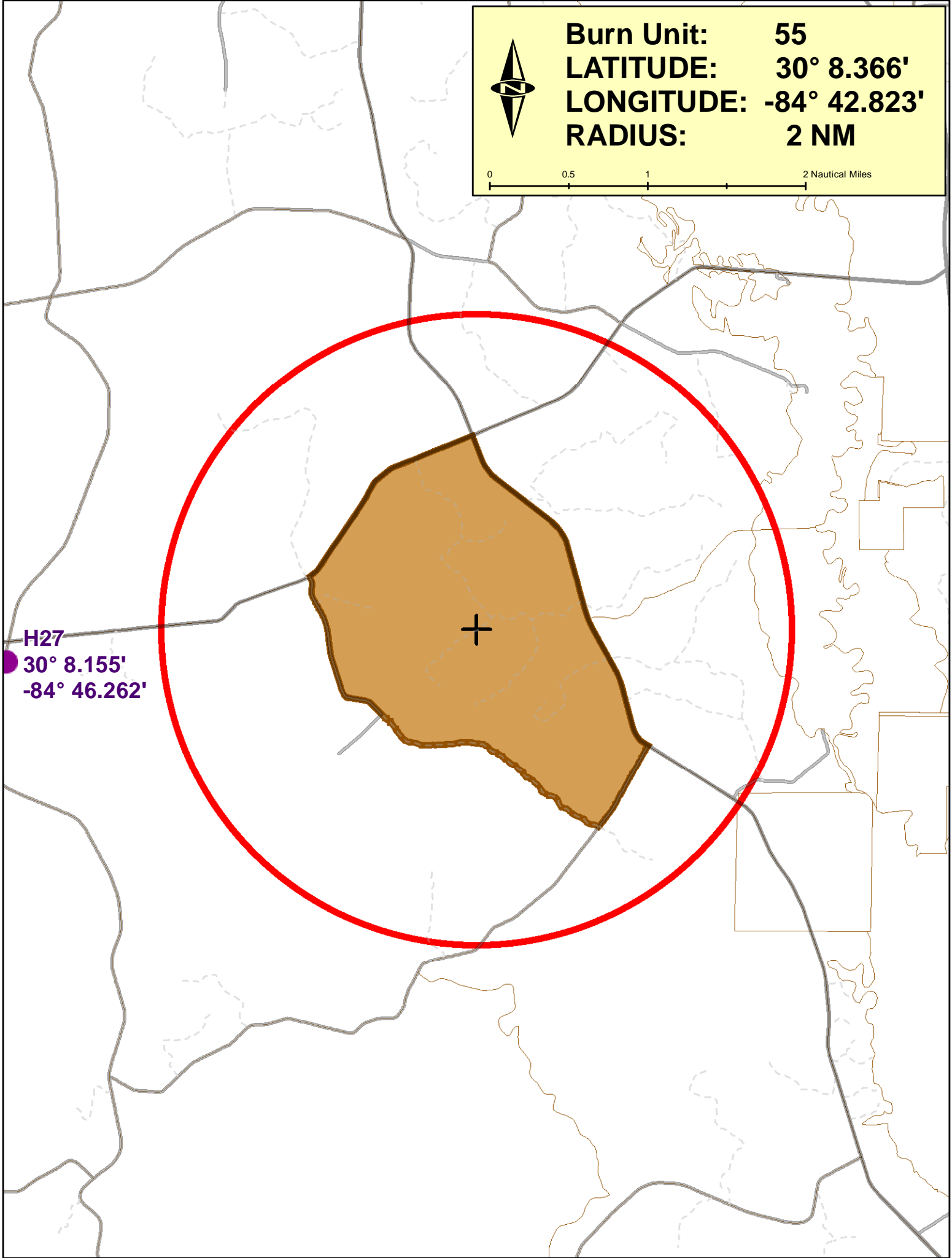



Burn Unit: 54
LATITUDE: 30° 8.020'
LONGITUDE: -84° 41.065'
RADIUS: 1.5 NM





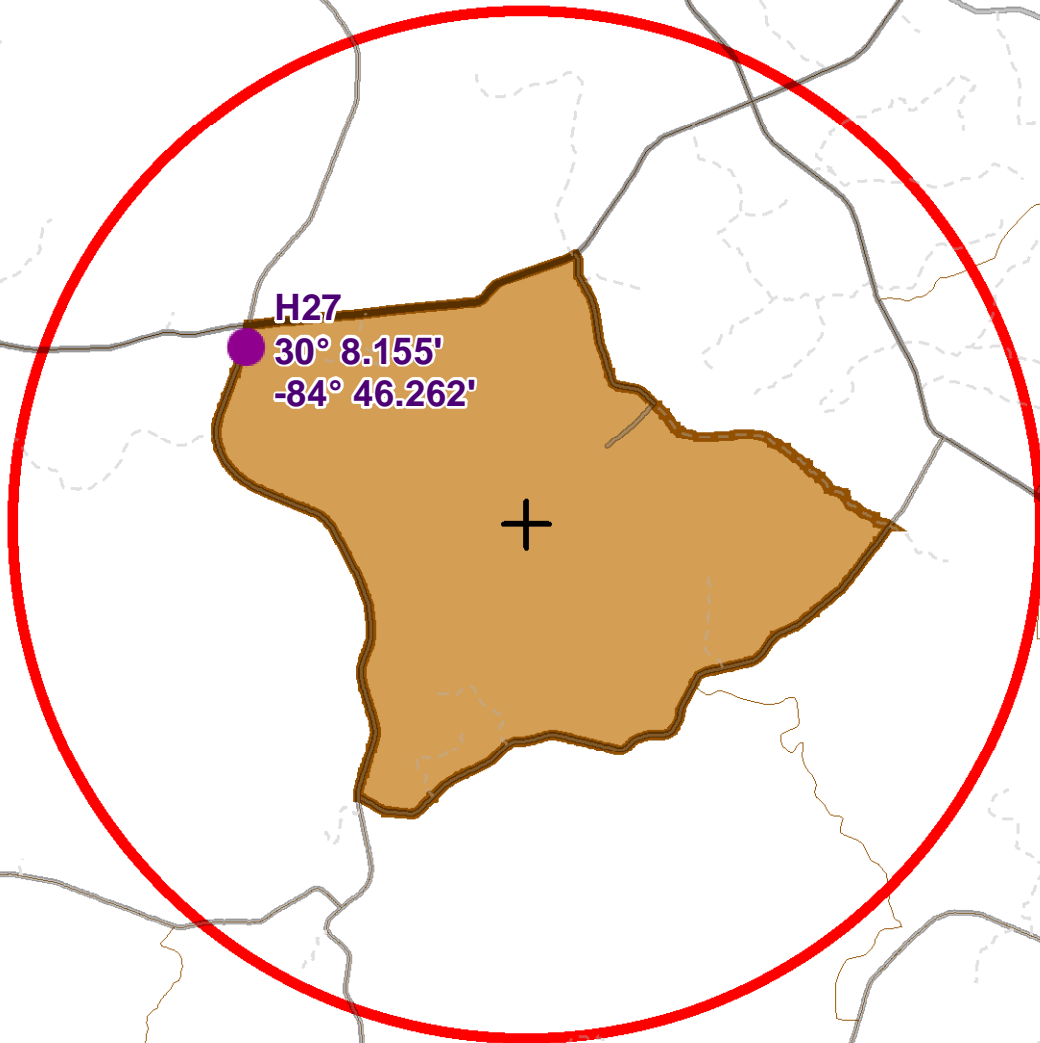

Burn Unit: 55
LATITUDE: 30° 8.366'
LONGITUDE: -84° 42.823'
RADIUS: 2 NM



H27
30° 8.155'
-84° 46.262'



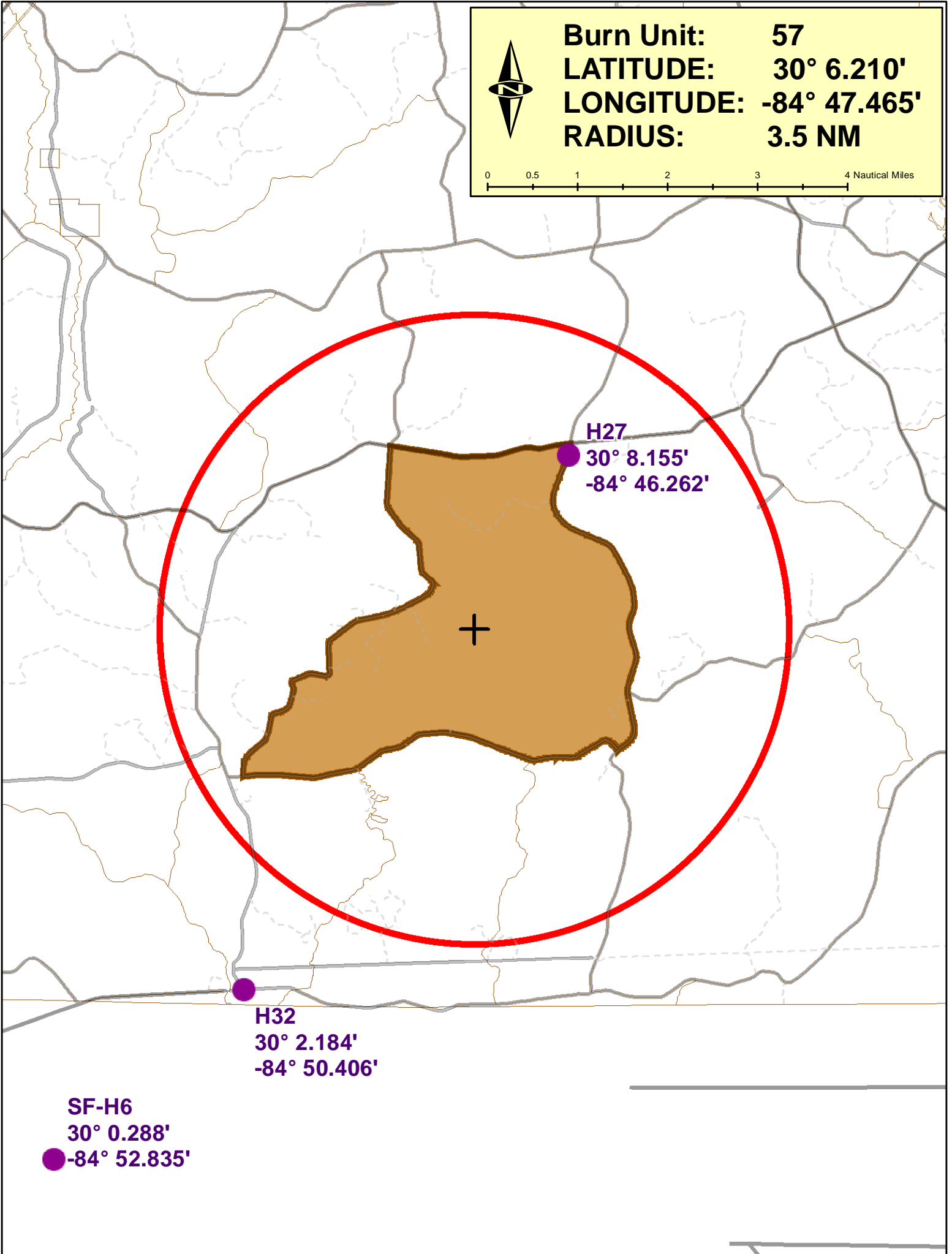

Burn Unit: 56
LATITUDE: 30° 7.119'
LONGITUDE: -84° 44.374'
RADIUS: 3 NM



H27
30° 8.155'
-84° 46.262'



Burn Unit: 57
LATITUDE: 30° 6.210'
LONGITUDE: -84° 47.465'
RADIUS: 3.5 NM



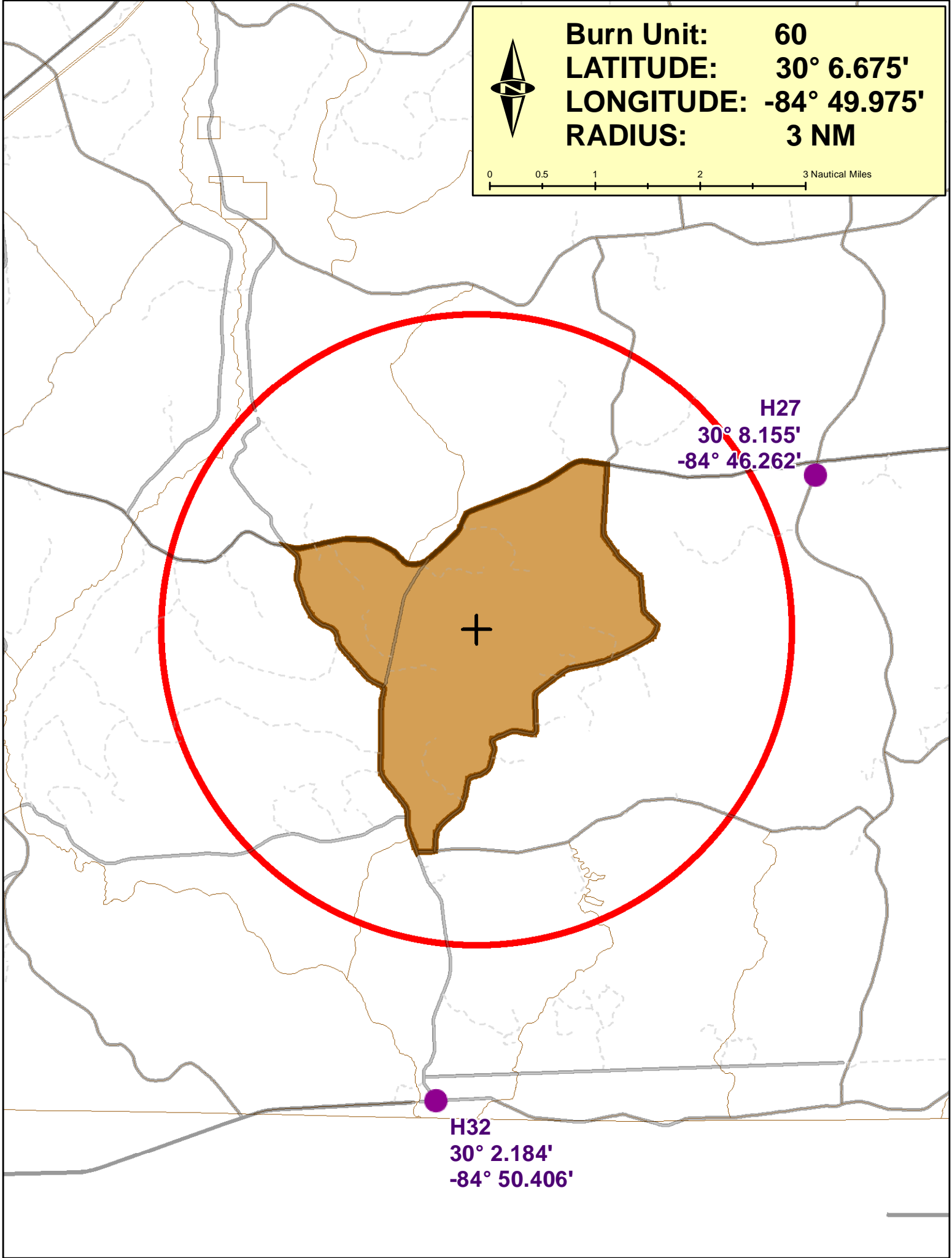

H27
30° 8.155'
-84° 46.262'

H32
30° 2.184'
-84° 50.406'

SF-H6
30° 0.288'
-84° 52.835'



Burn Unit: 60
LATITUDE: 30° 6.675'
LONGITUDE: -84° 49.975'
RADIUS: 3 NM



H27
30° 8.155'
-84° 46.262'

H32
30° 2.184'
-84° 50.406'



Burn Unit: 61
LATITUDE: 30° 5.427'
LONGITUDE: -84° 52.842'
RADIUS: 3 NM



H28
30° 8.468'
-84° 55.869'



H33
30° 1.238'
-84° 57.756'



H32
30° 2.184'
-84° 50.406'



SF-H6
30° 0.288'
-84° 52.835'





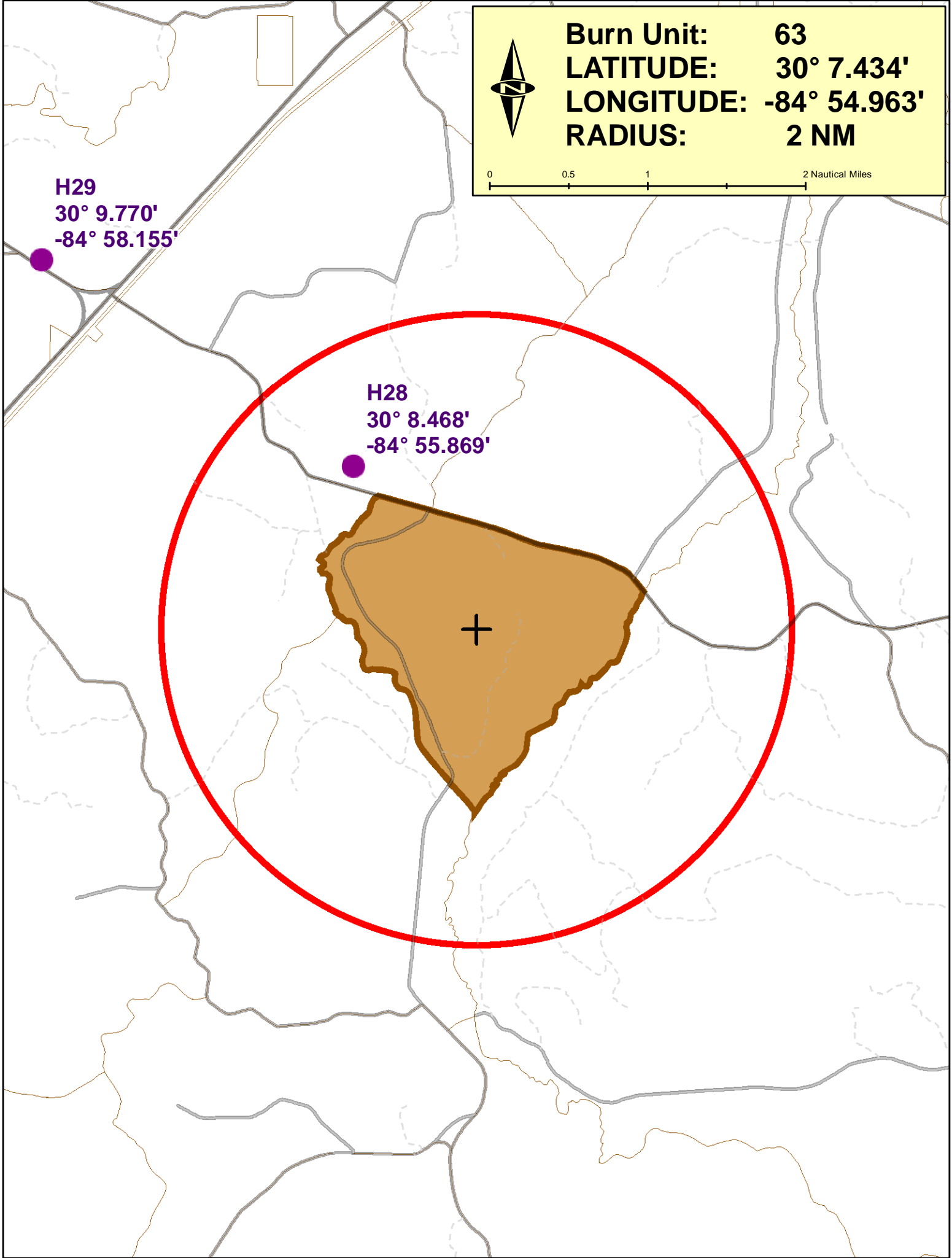
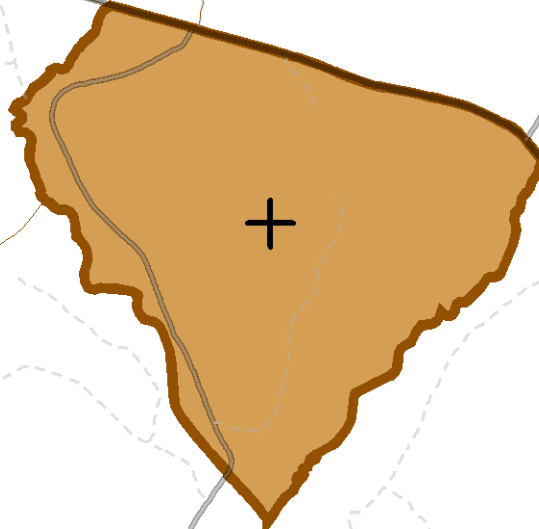
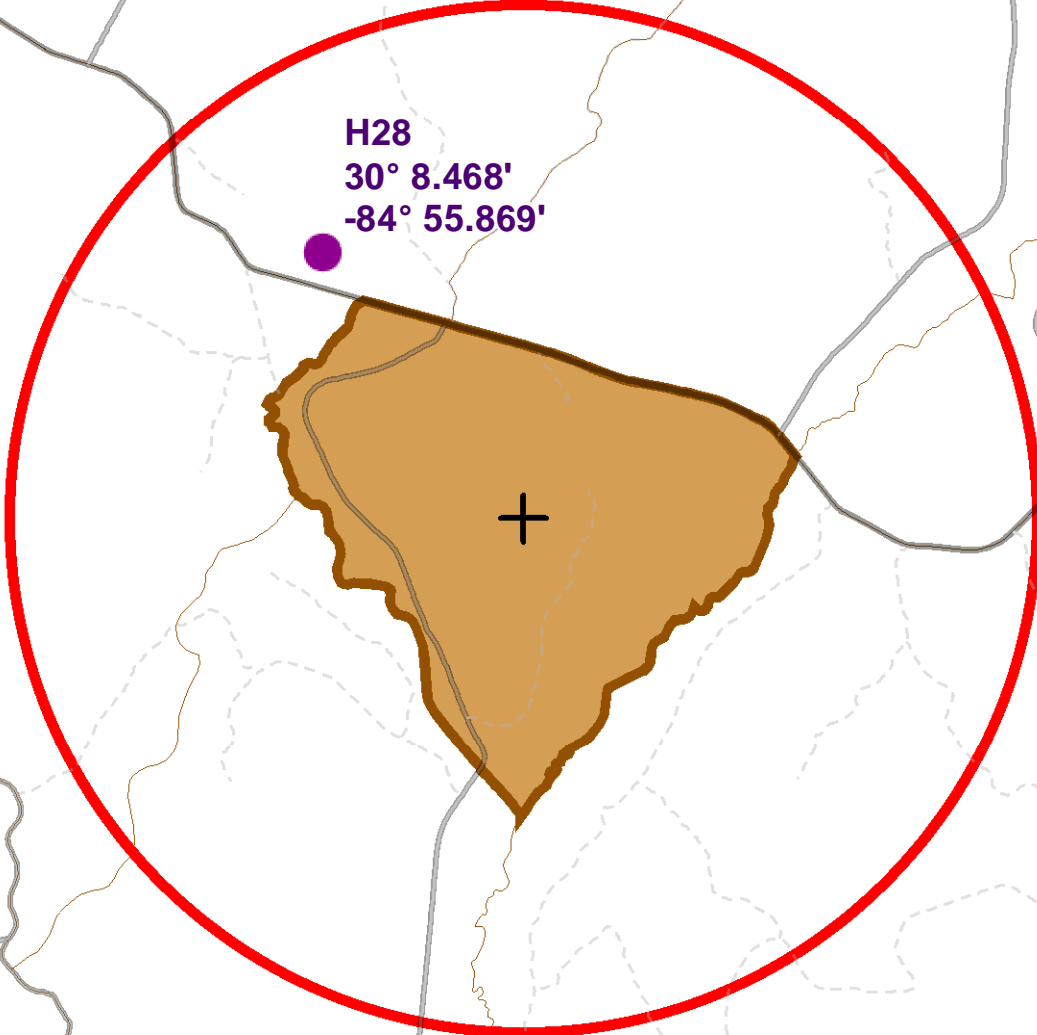
Burn Unit: 63
LATITUDE: 30° 7.434'
LONGITUDE: -84° 54.963'
RADIUS: 2 NM



H29
30° 9.770'
-84° 58.155'



H28
30° 8.468'
-84° 55.869'



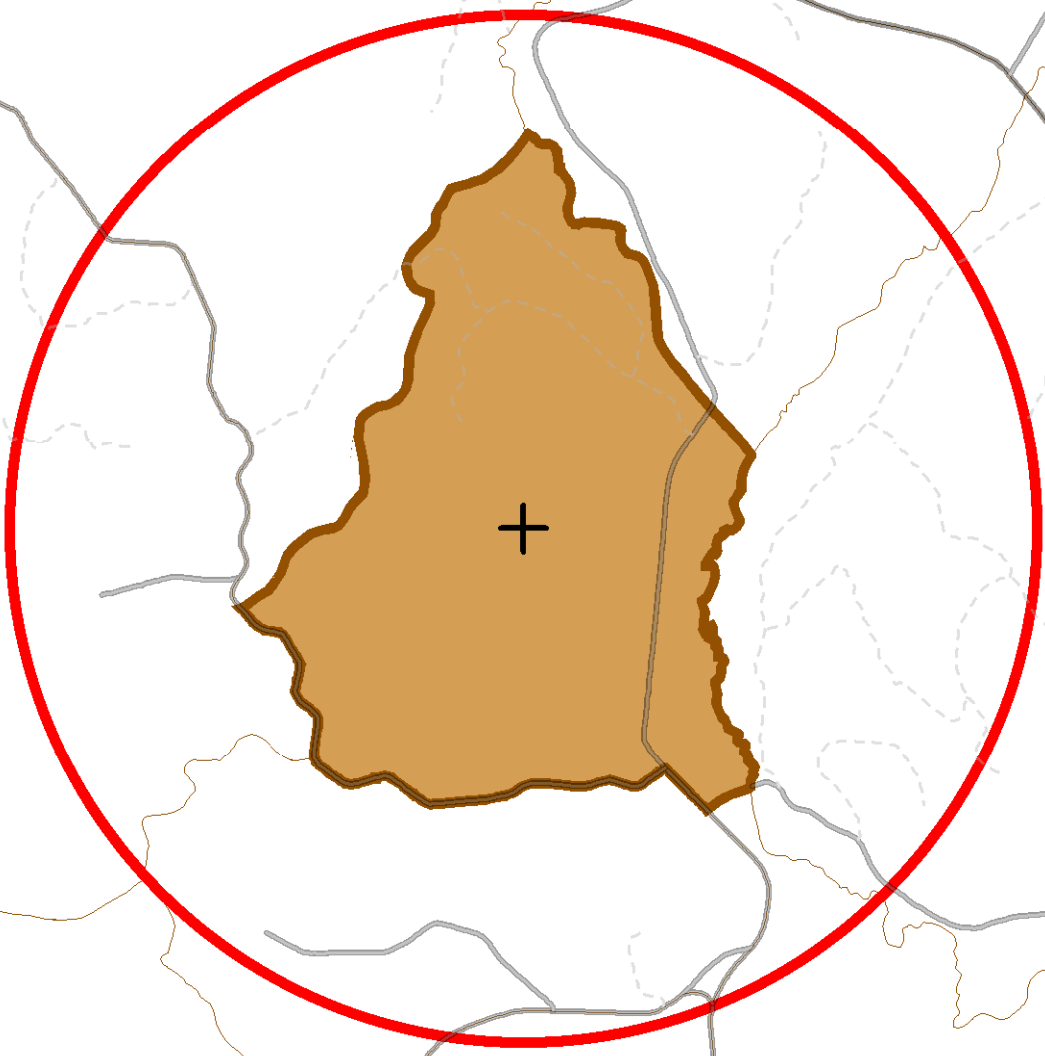
H29
30° 9.770'
-84° 58.155'



Burn Unit: 64
LATITUDE: 30° 5.984'
LONGITUDE: -84° 55.990'
RADIUS: 2 NM



-84° 55.869'





Burn Unit: 65
LATITUDE: 30° 7.772'
LONGITUDE: -84° 57.239'
RADIUS: 2.5 NM

0 0.5 1 2 Nautical Miles

H30
30° 10.756'
-84° 59.776'

H29
30° 9.770'
-84° 58.155'


H28
30° 8.468'
-84° 55.869'



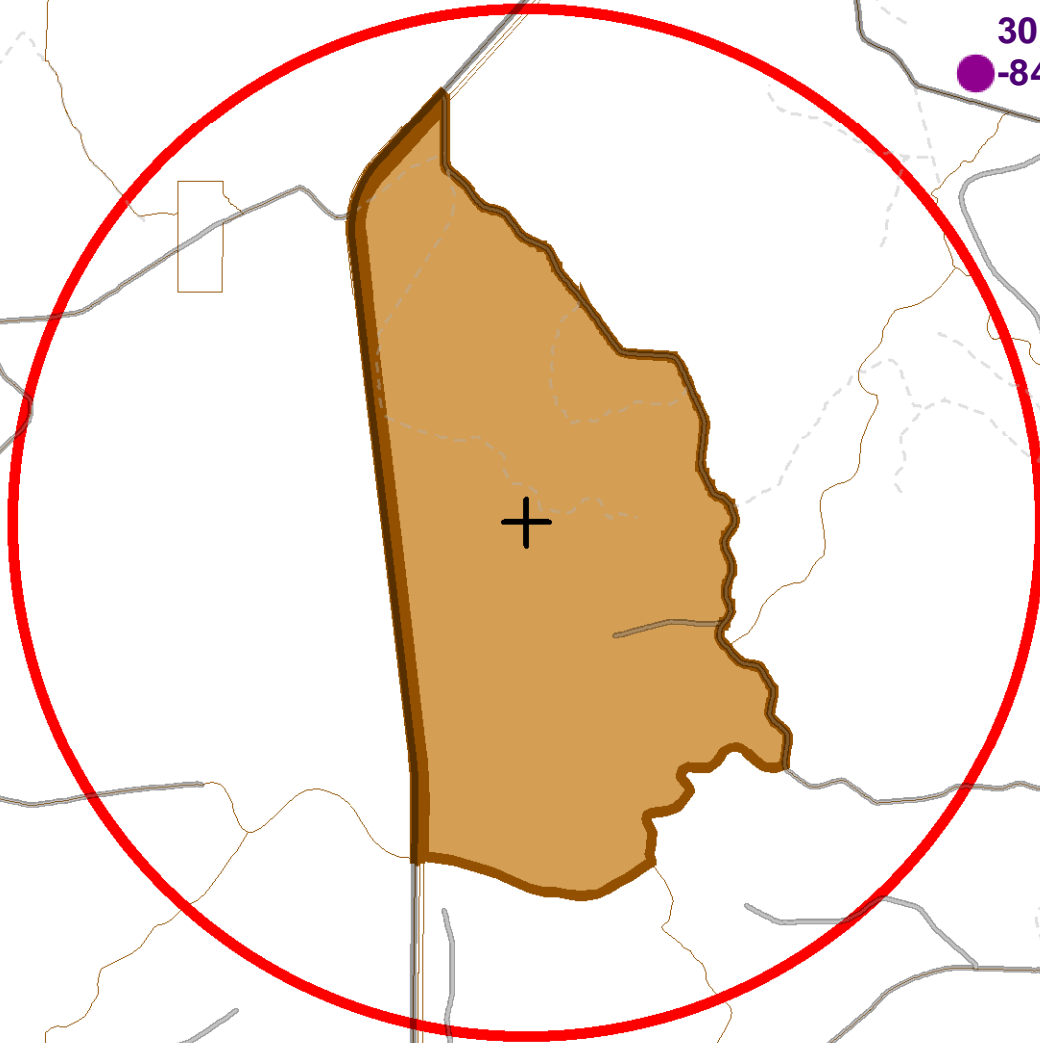
H30
30° 10.756'
-84° 59.776'



Burn Unit: 66
LATITUDE: 30° 6.269'
LONGITUDE: -84° 58.379'
RADIUS: 2.5 NM

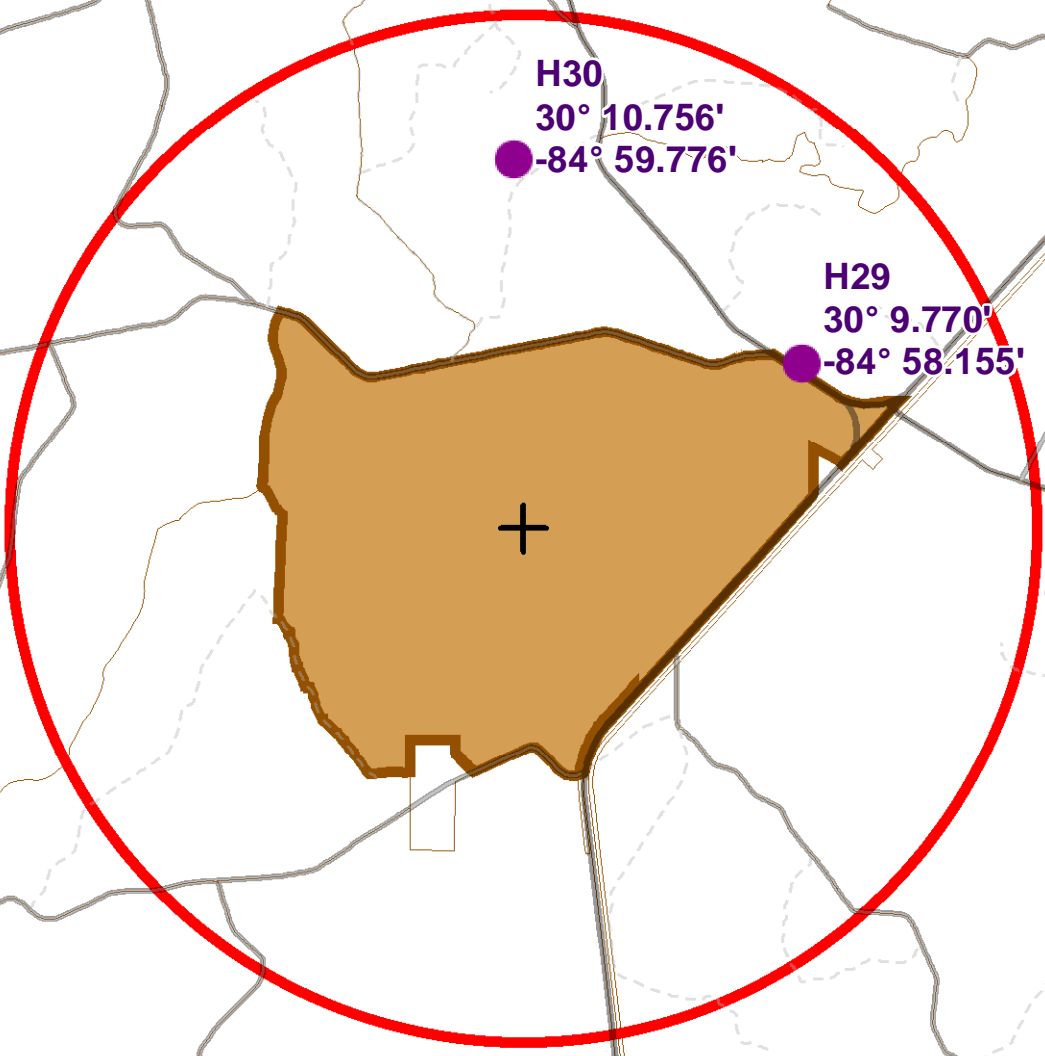


H28
30° 8.468'
-84° 55.869'





Burn Unit: 67
LATITUDE: 30° 8.959'
LONGITUDE: -84° 59.712'
RADIUS: 2.5 NM



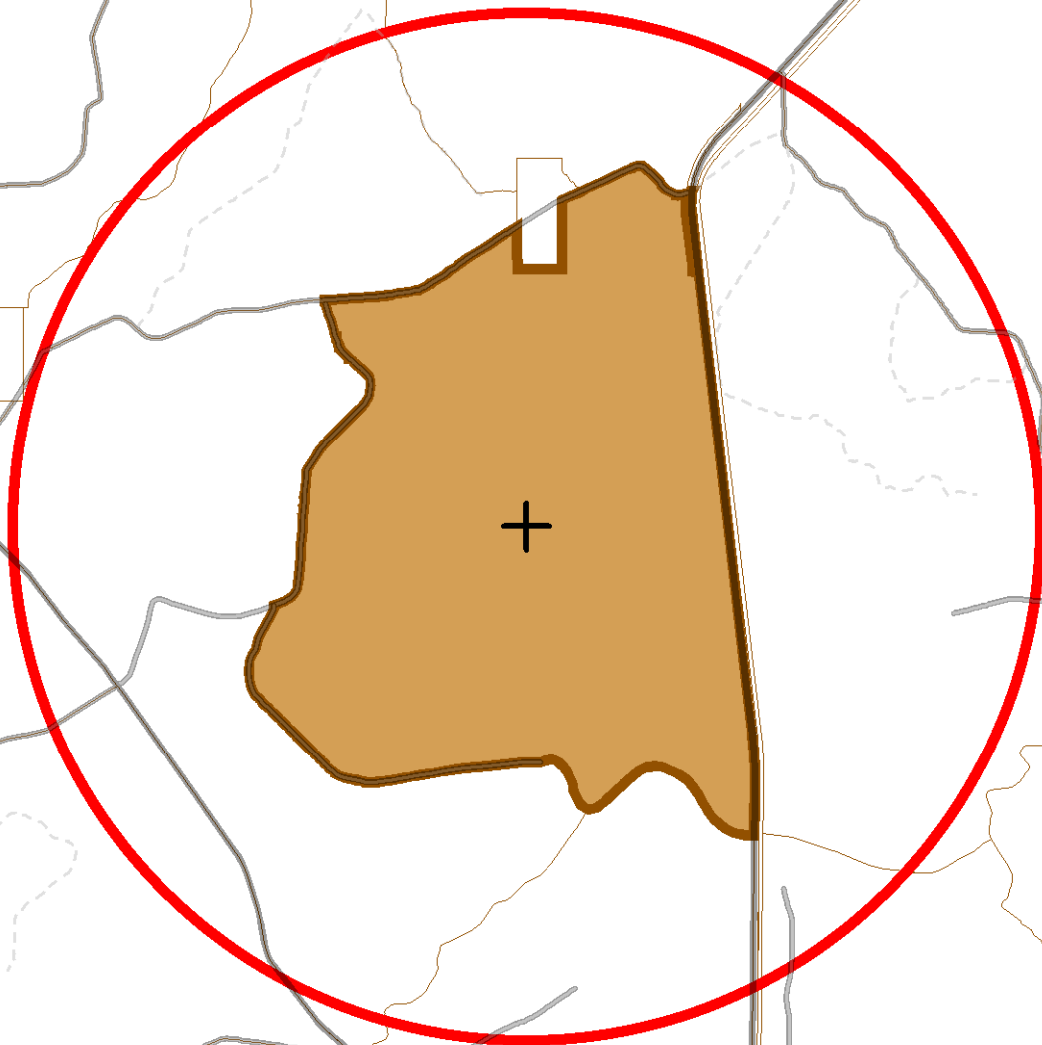

H30
30° 10.756'
-84° 59.776'

H29
30° 9.770'
-84° 58.155'

H28
30° 8.468'
-84° 55.869'



Burn Unit: 68
LATITUDE: 30° 6.133'
LONGITUDE: -85° 0.281'
RADIUS: 2.5 NM

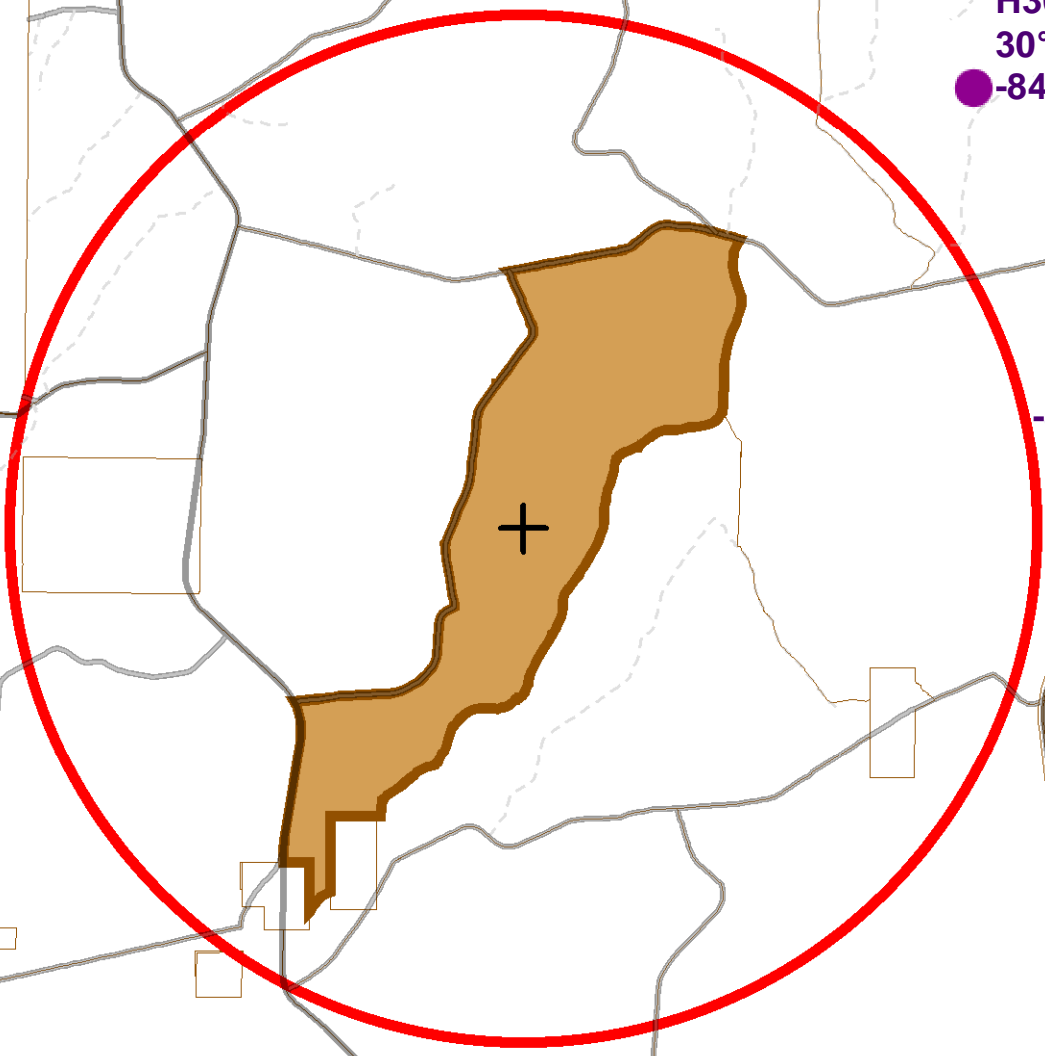



H33
30° 1.238'
-84° 57.756'





Burn Unit: 69
LATITUDE: 30° 8.595'
LONGITUDE: -85° 2.289'
RADIUS: 2.5 NM

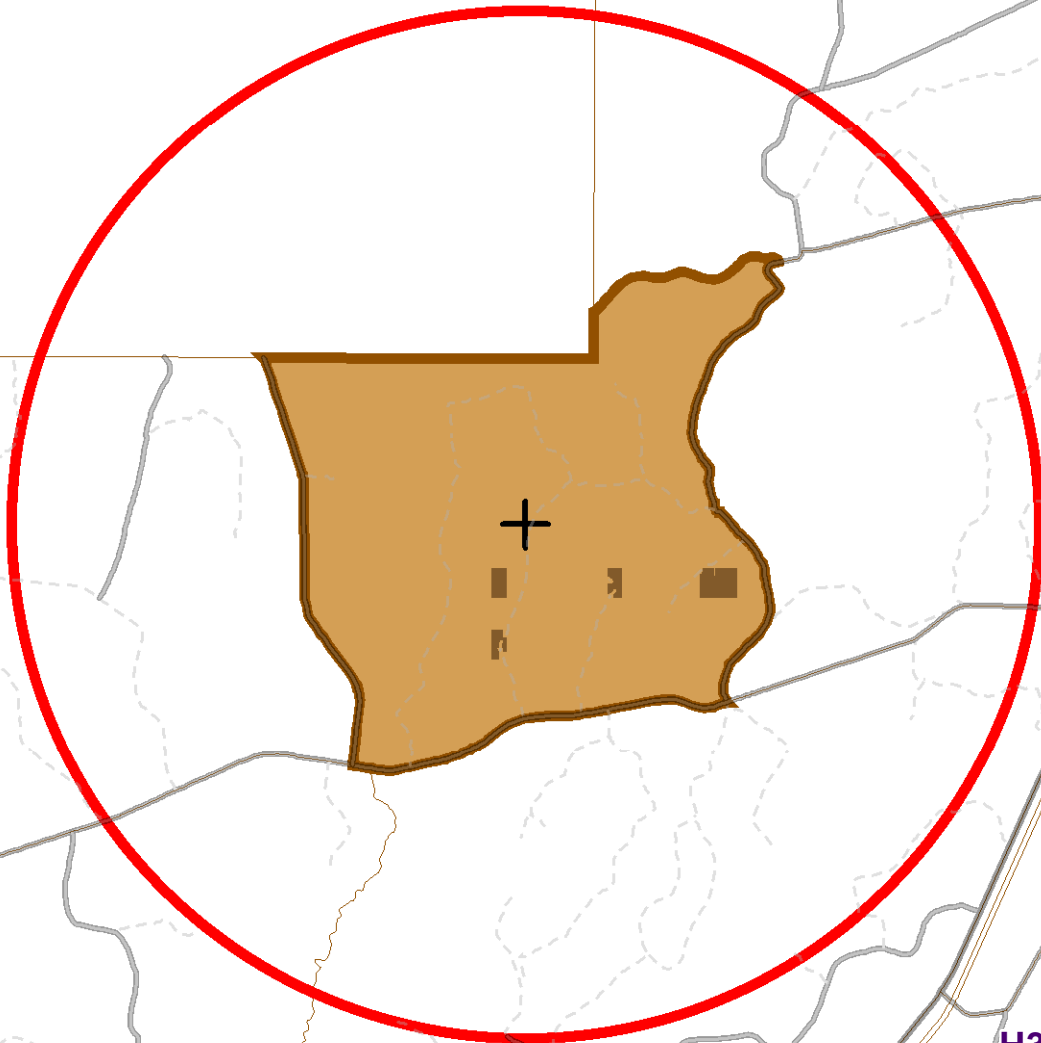



H30
30° 10.756'
-84° 59.776'

H29
30° 9.770'
-84° 58.155'




Burn Unit: 7
LATITUDE: 30° 17.312'
LONGITUDE: -84° 53.179'
RADIUS: 2 NM



H35
30° 15.196'
-84° 51.167'

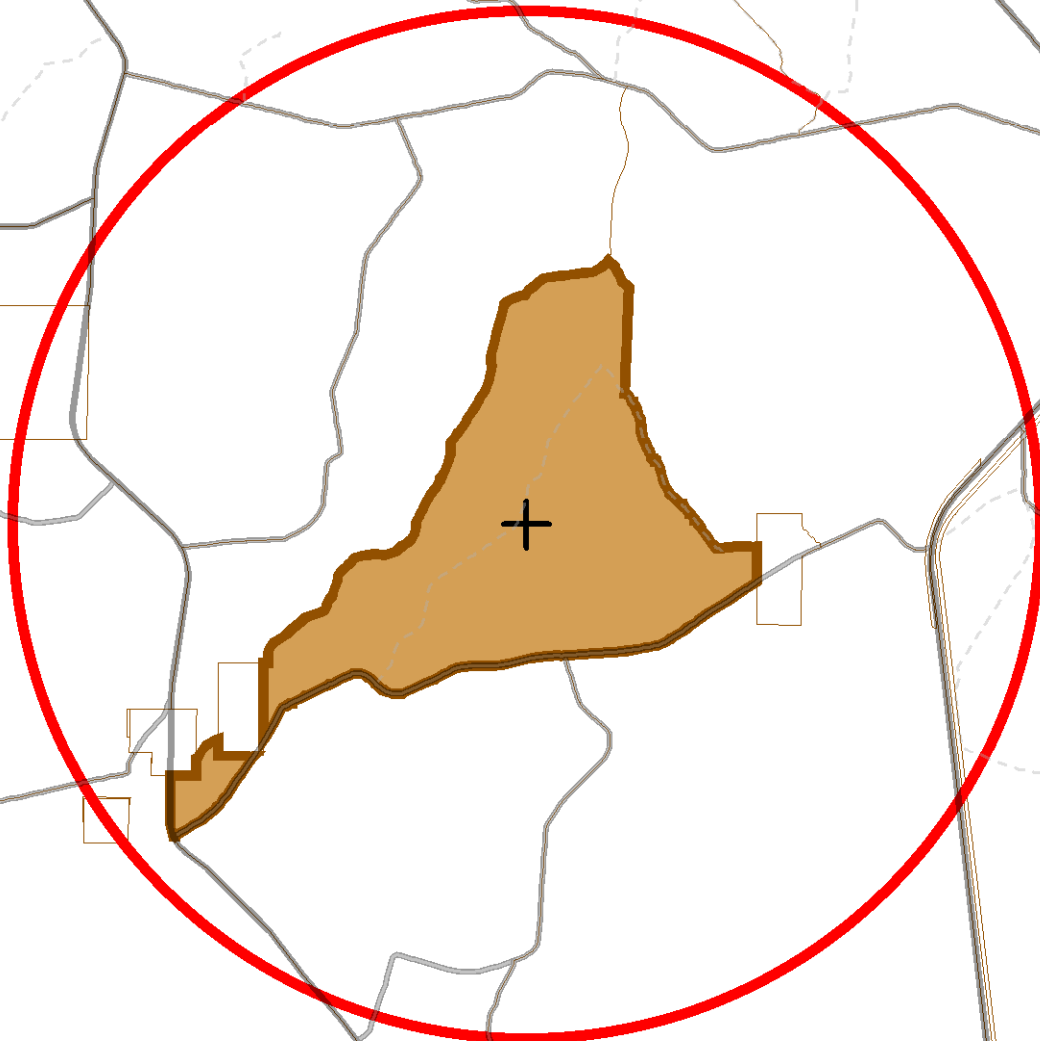


Burn Unit: 70
LATITUDE: 30° 7.869'
LONGITUDE: -85° 1.636'
RADIUS: 2.5 NM



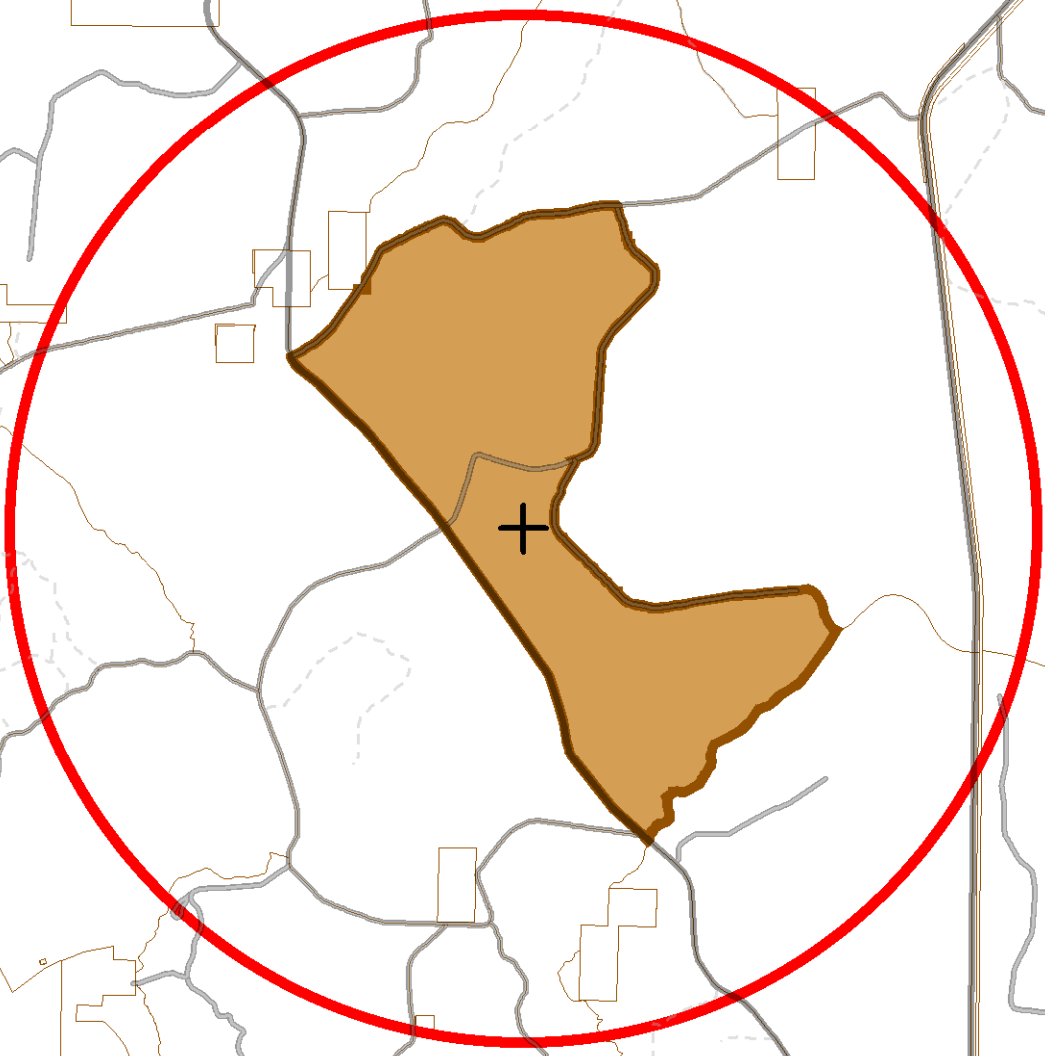

H30
30° 10.756'
-84° 59.776'

H29
30° 9.770'
-84° 58.155'






Burn Unit: 71
LATITUDE: 30° 5.341'
LONGITUDE: -85° 2.039'
RADIUS: 3 NM

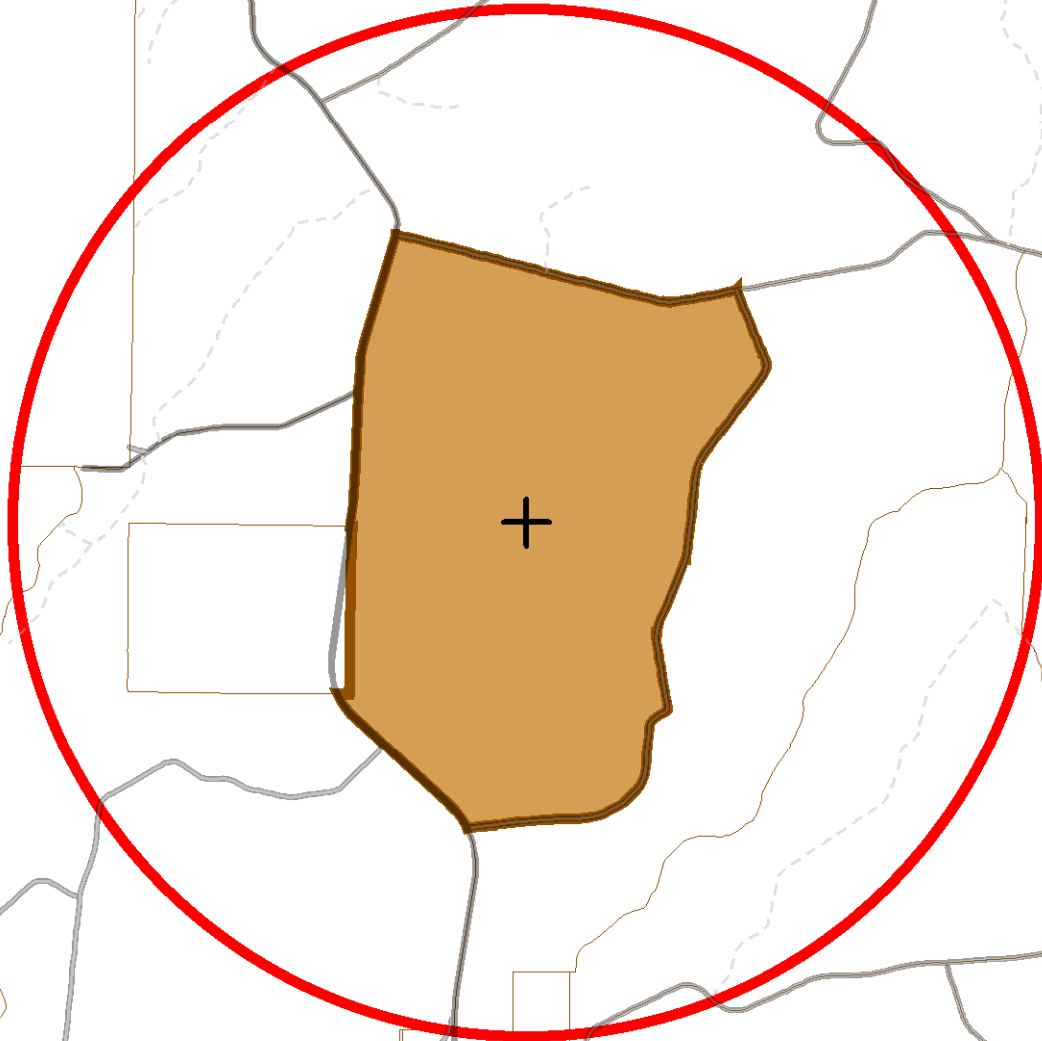



H33
30° 1.238'
-84° 57.756'






Burn Unit: 72
LATITUDE: 30° 8.941'
LONGITUDE: -85° 3.313'
RADIUS: 2 NM

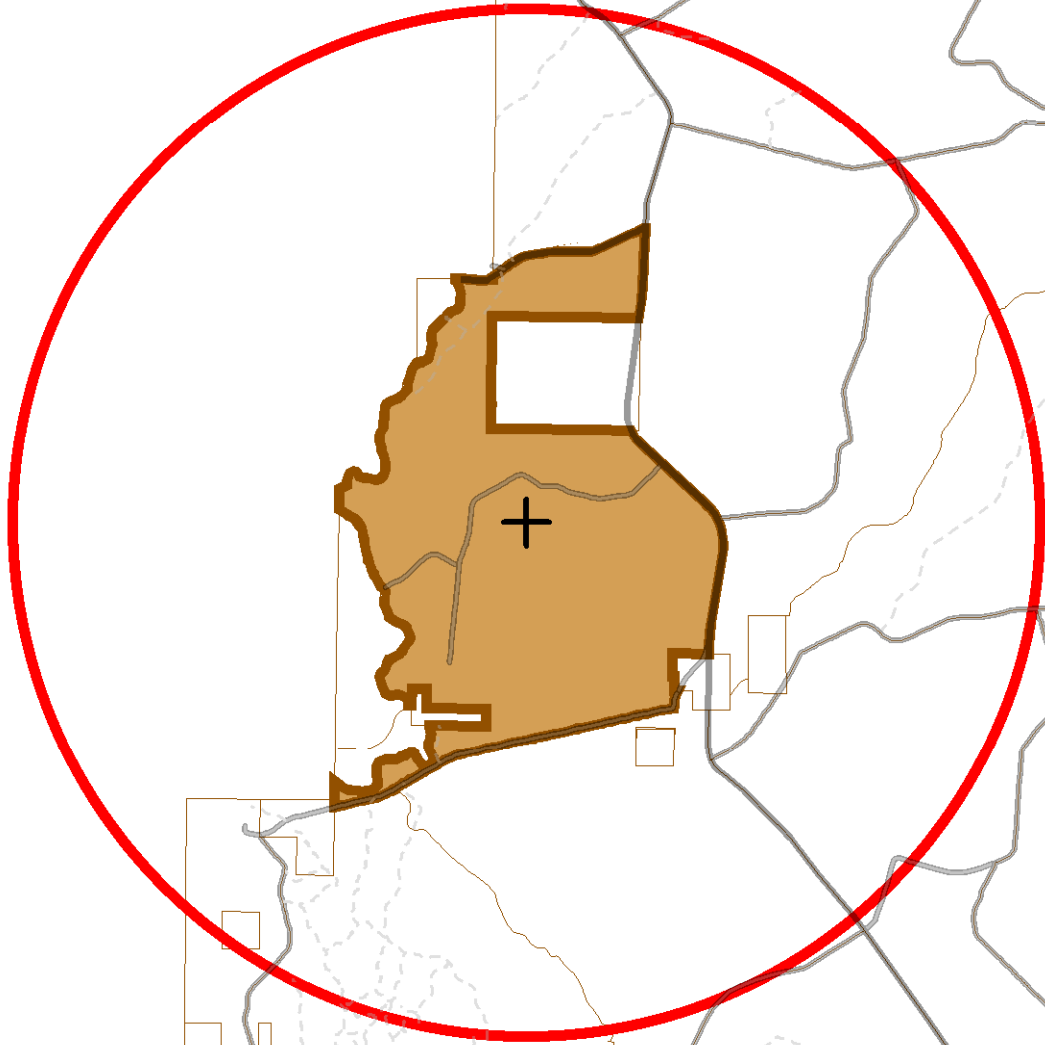




Burn Unit: 73
LATITUDE: 30° 7.724'
LONGITUDE: -85° 4.858'
RADIUS: 3 NM

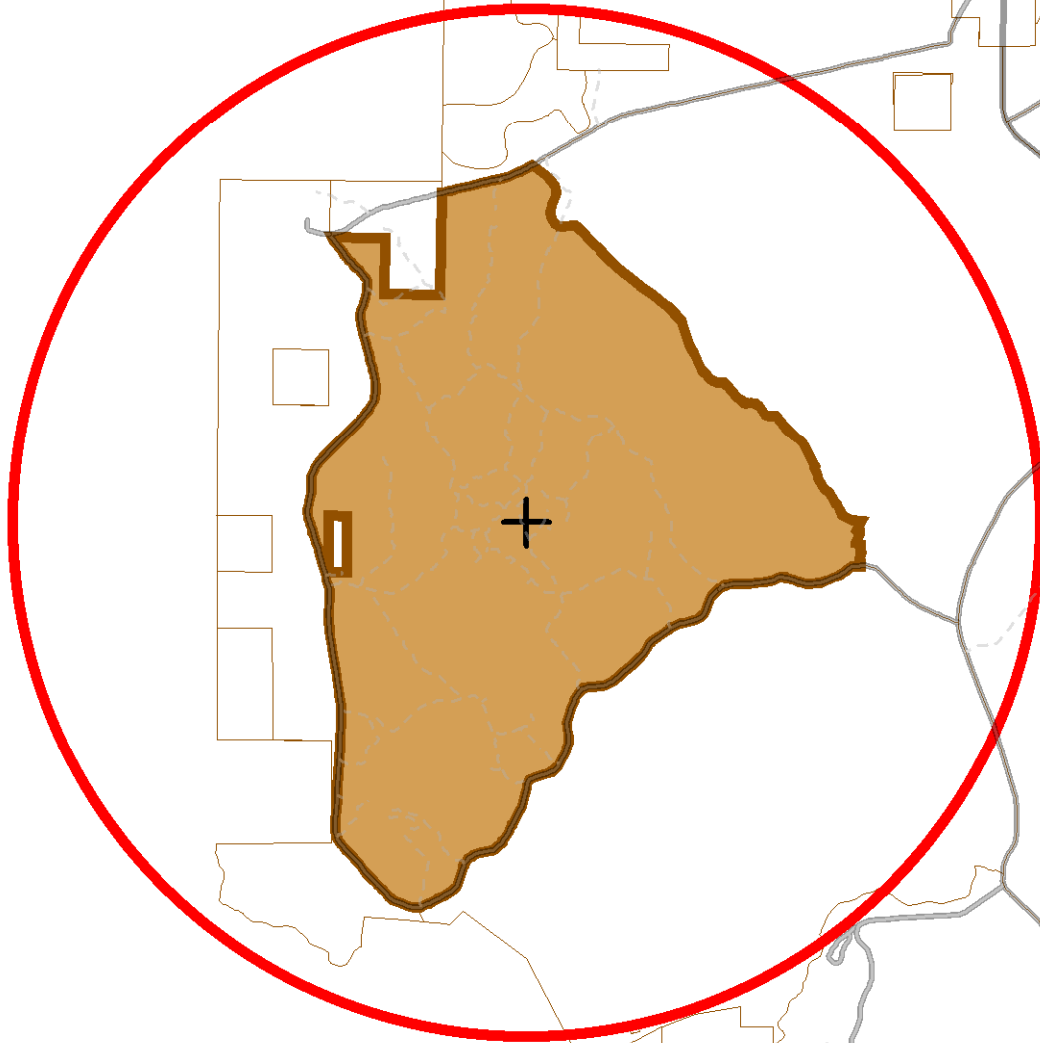



H30
30° 10.756'
-84° 59.776'



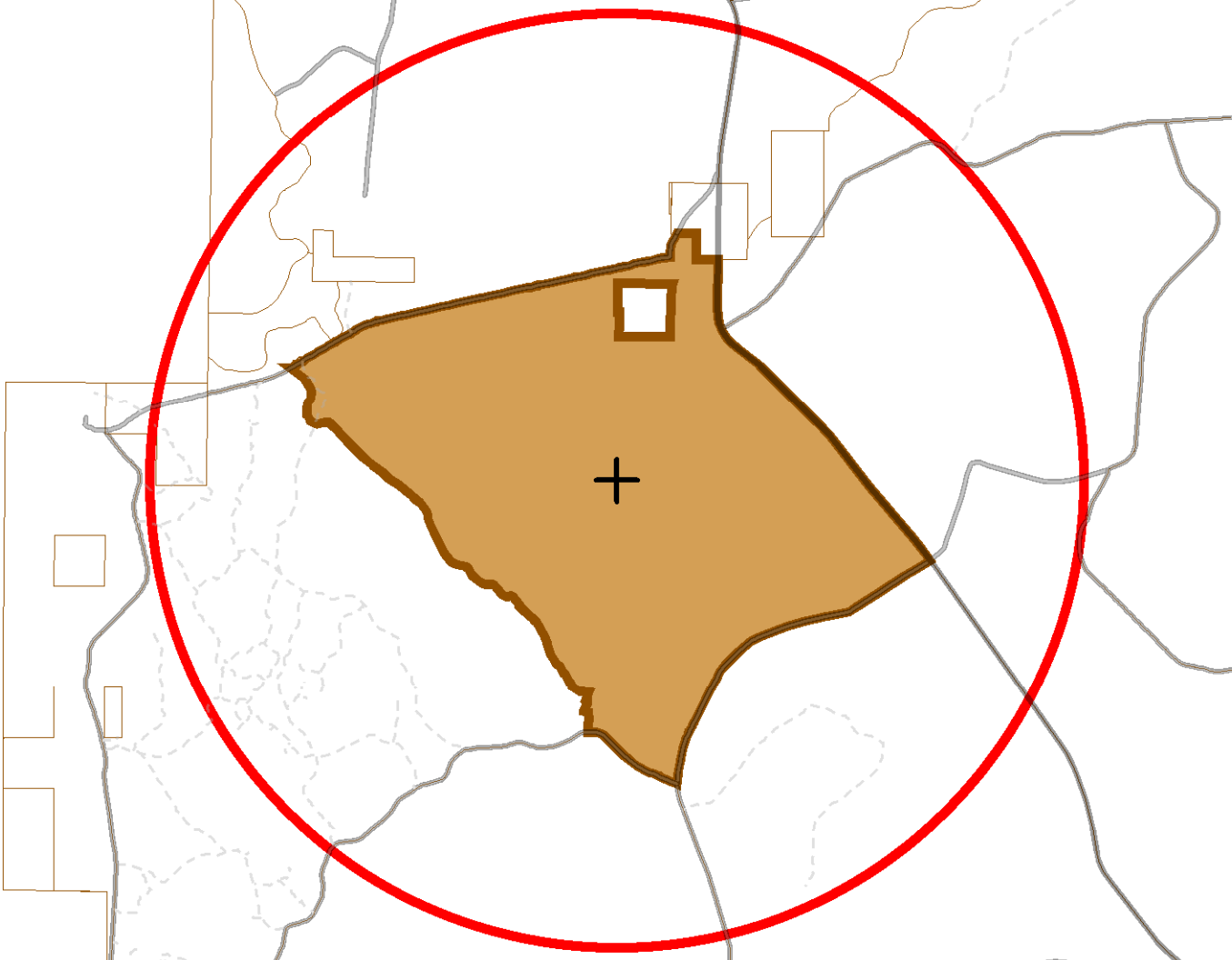


Burn Unit: 74
LATITUDE: 30° 4.766'
LONGITUDE: -85° 5.752'
RADIUS: 2 NM



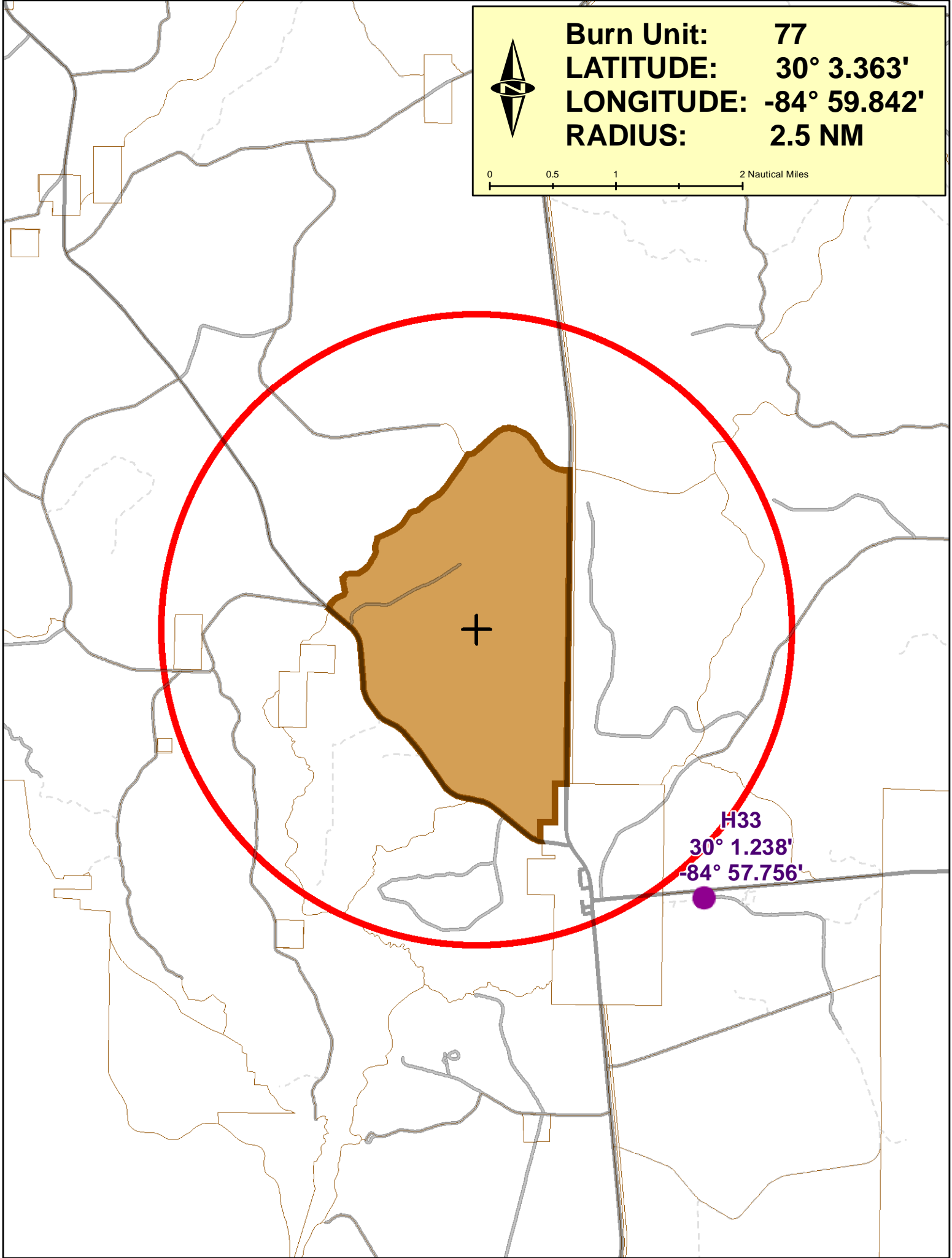


Burn Unit: 75
LATITUDE: 30° 5.684'
LONGITUDE: -85° 4.119'
RADIUS: 2 NM





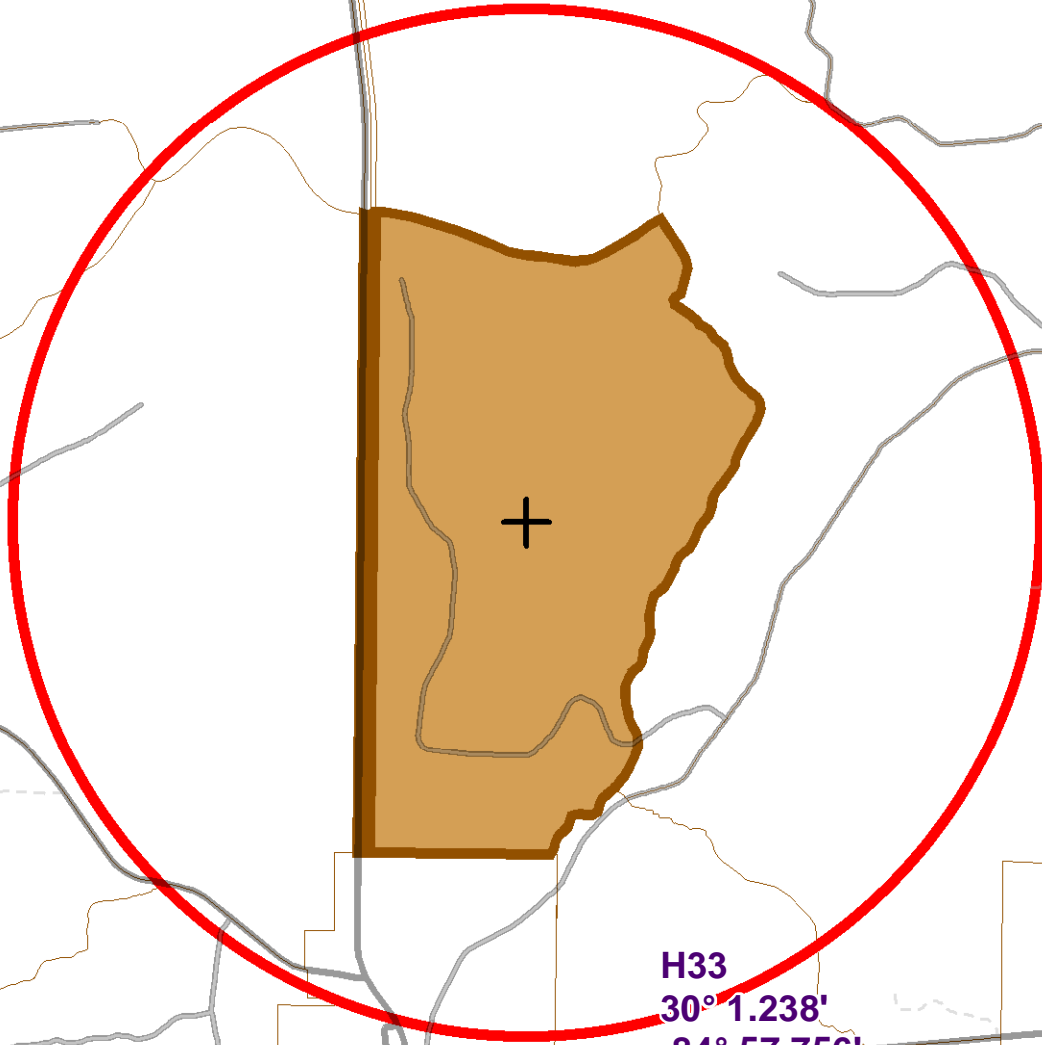

Burn Unit: 77
LATITUDE: 30° 3.363'
LONGITUDE: -84° 59.842'
RADIUS: 2.5 NM



H33
30° 1.238'
-84° 57.756'



Burn Unit: 78
LATITUDE: 30° 3.429'
LONGITUDE: -84° 58.265'
RADIUS: 2 NM

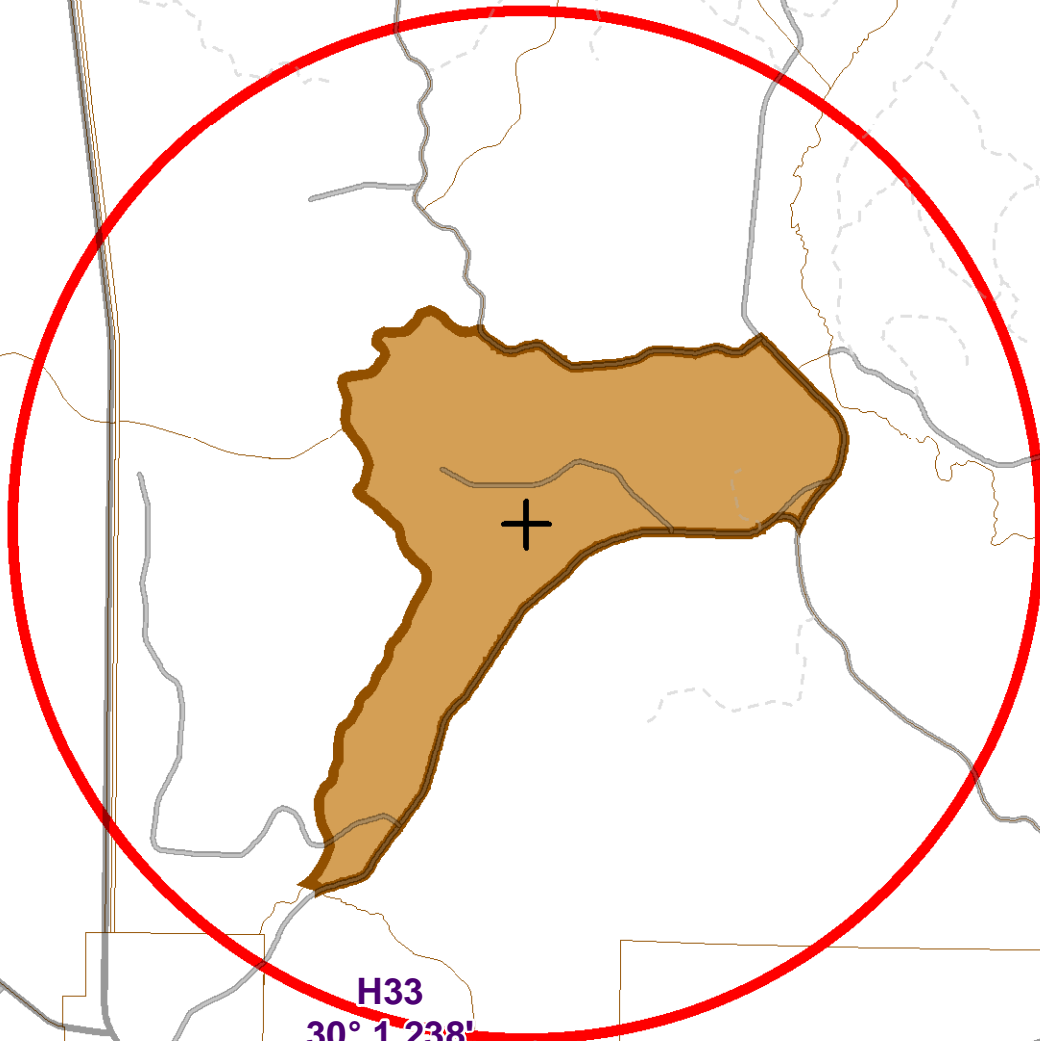



H33
30° 1.238'
-84° 57.756'





Burn Unit: 79
LATITUDE: 30° 4.138'
LONGITUDE: -84° 56.661'
RADIUS: 2.5 NM



H33
30° 1.238'
-84° 57.756'

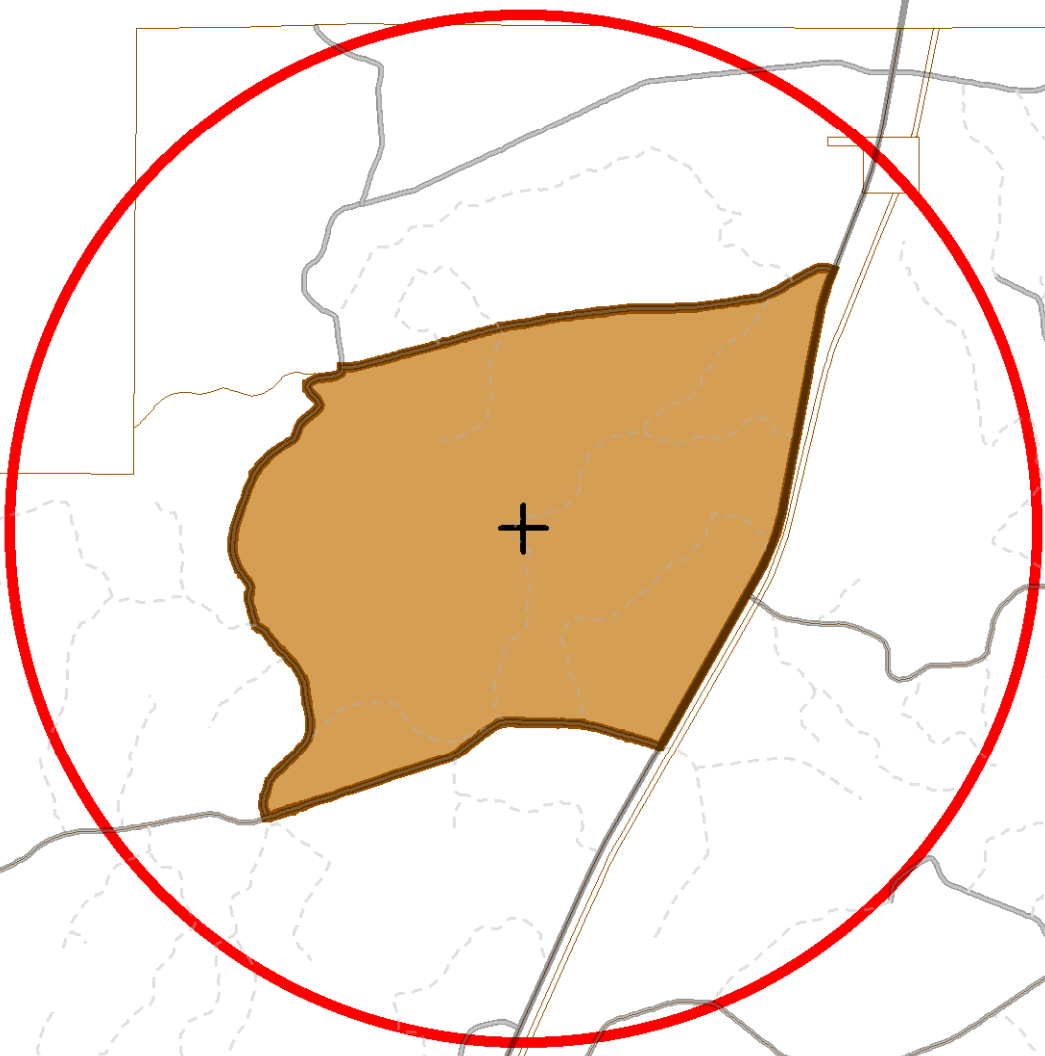


SF-H6
30° 0.288'
-84° 52.835'

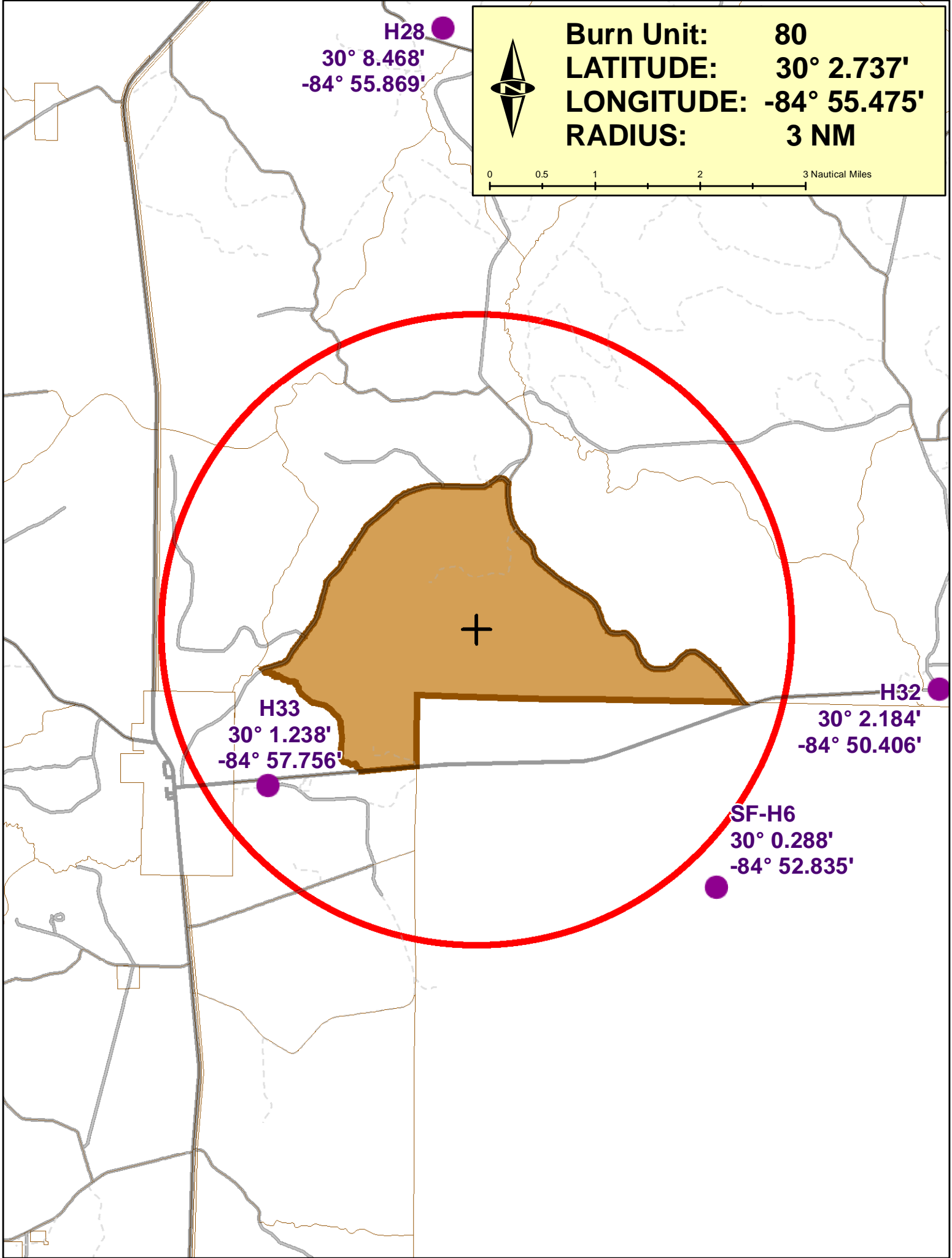




Burn Unit: 8
LATITUDE: 30° 17.755'
LONGITUDE: -84° 51.124'
RADIUS: 2 NM



H35
30° 15.196'
-84° 51.167'



H28

30° 8.468'

-84° 55.869'

Burn Unit: 80

LATITUDE: 30° 2.737'

LONGITUDE: -84° 55.475'

RADIUS: 3 NM



0 0.5 1 2 3 Nautical Miles

H33

30° 1.238'

-84° 57.756'

H32

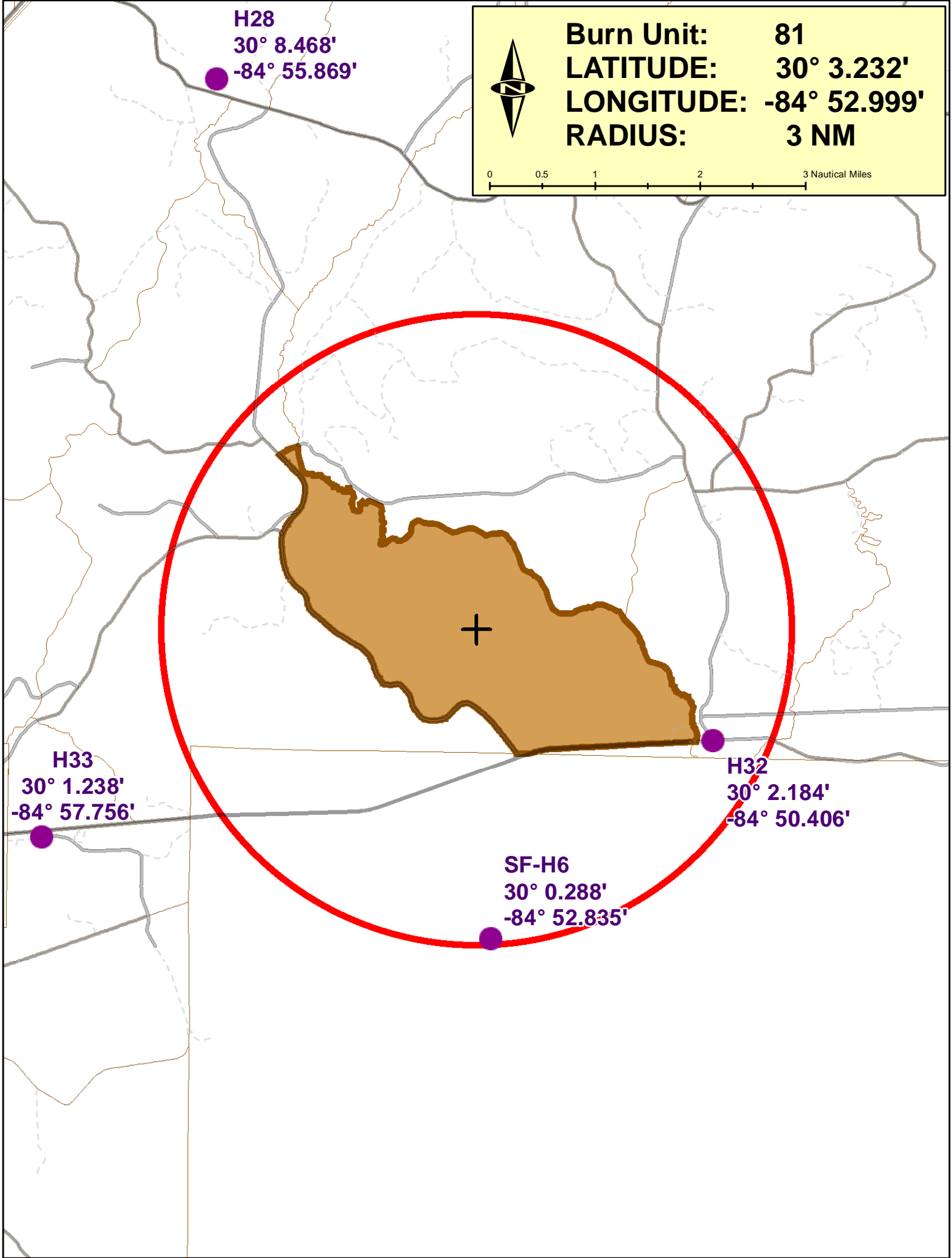
30° 2.184'

-84° 50.406'

SF-H6

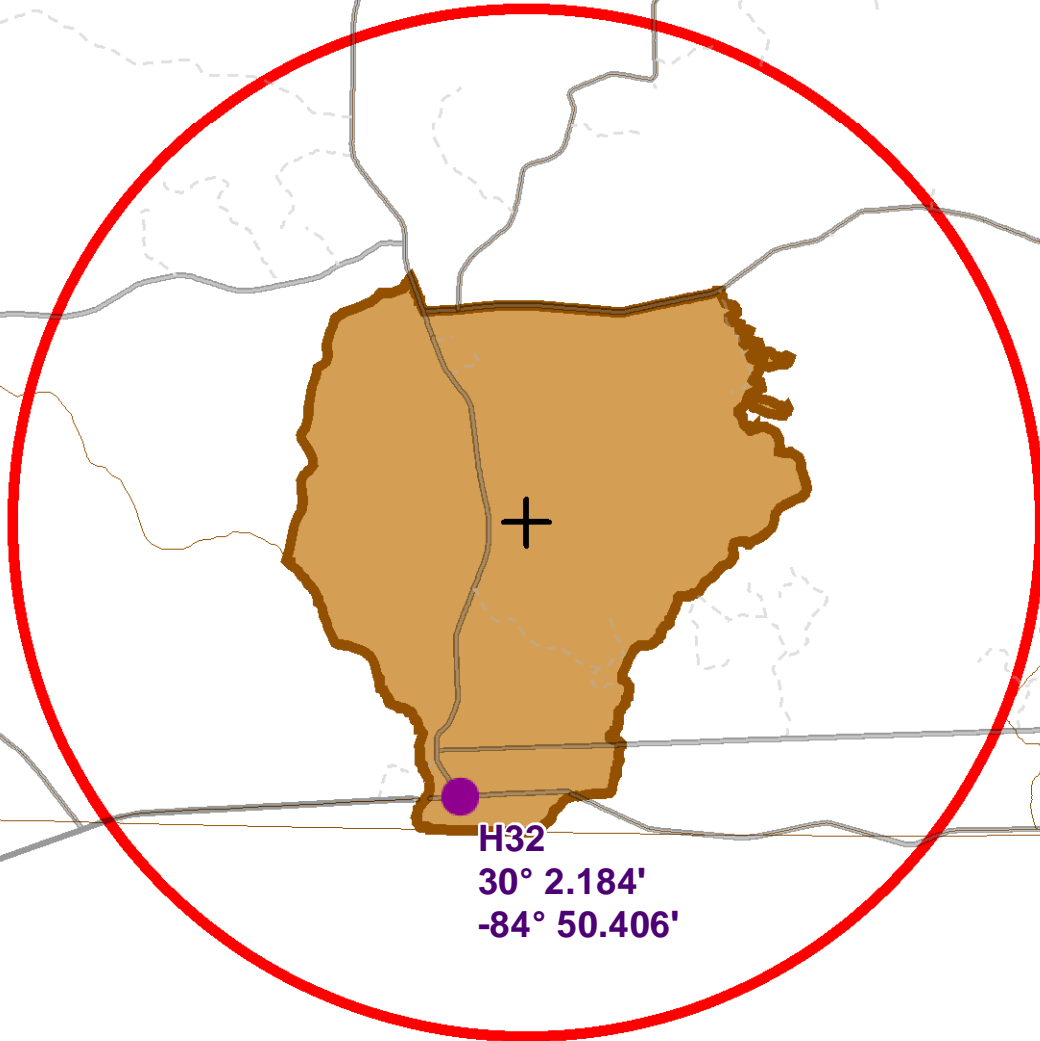
30° 0.288'

-84° 52.835'





Burn Unit: 83
LATITUDE: 30° 3.523'
LONGITUDE: -84° 50.040'
RADIUS: 2.5 NM

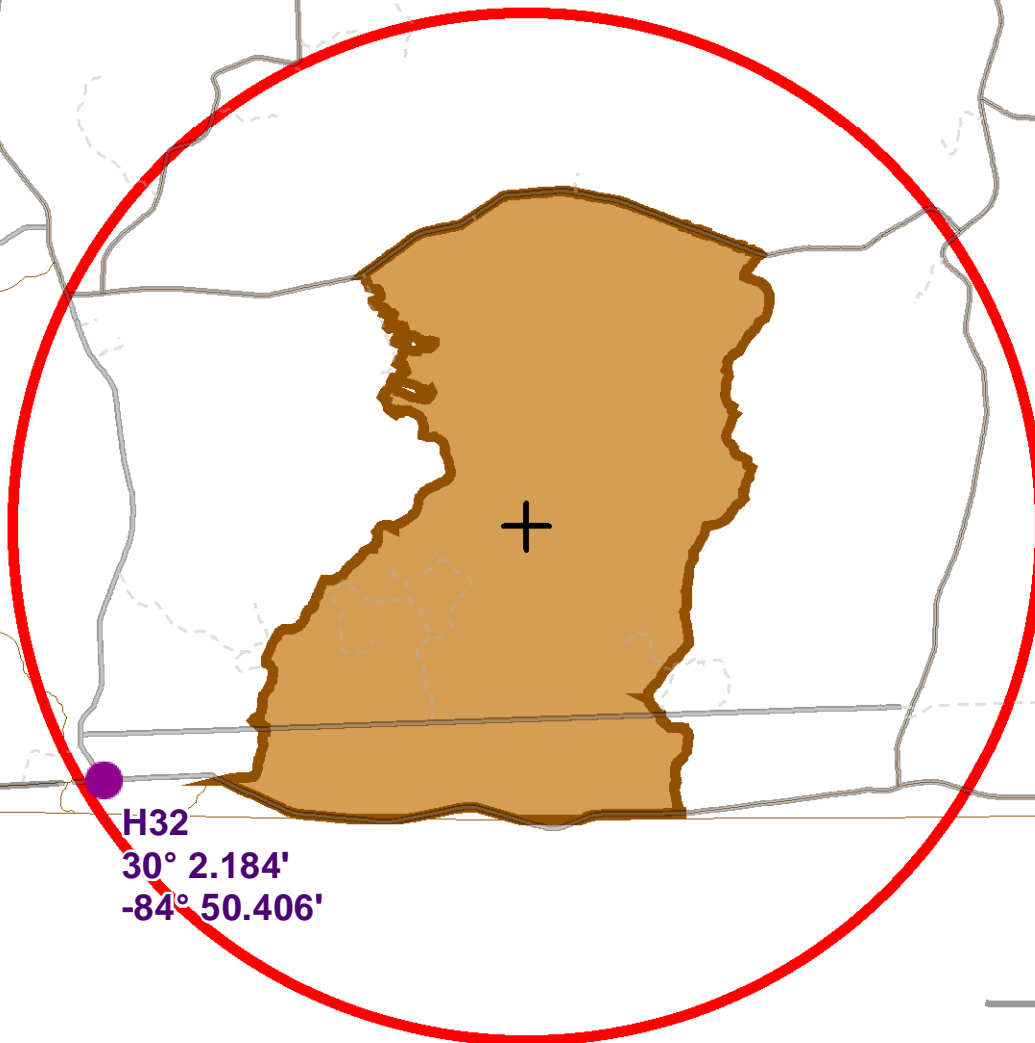



H32
30° 2.184'
-84° 50.406'

SF-H6
30° 0.288'
● -84° 52.835'



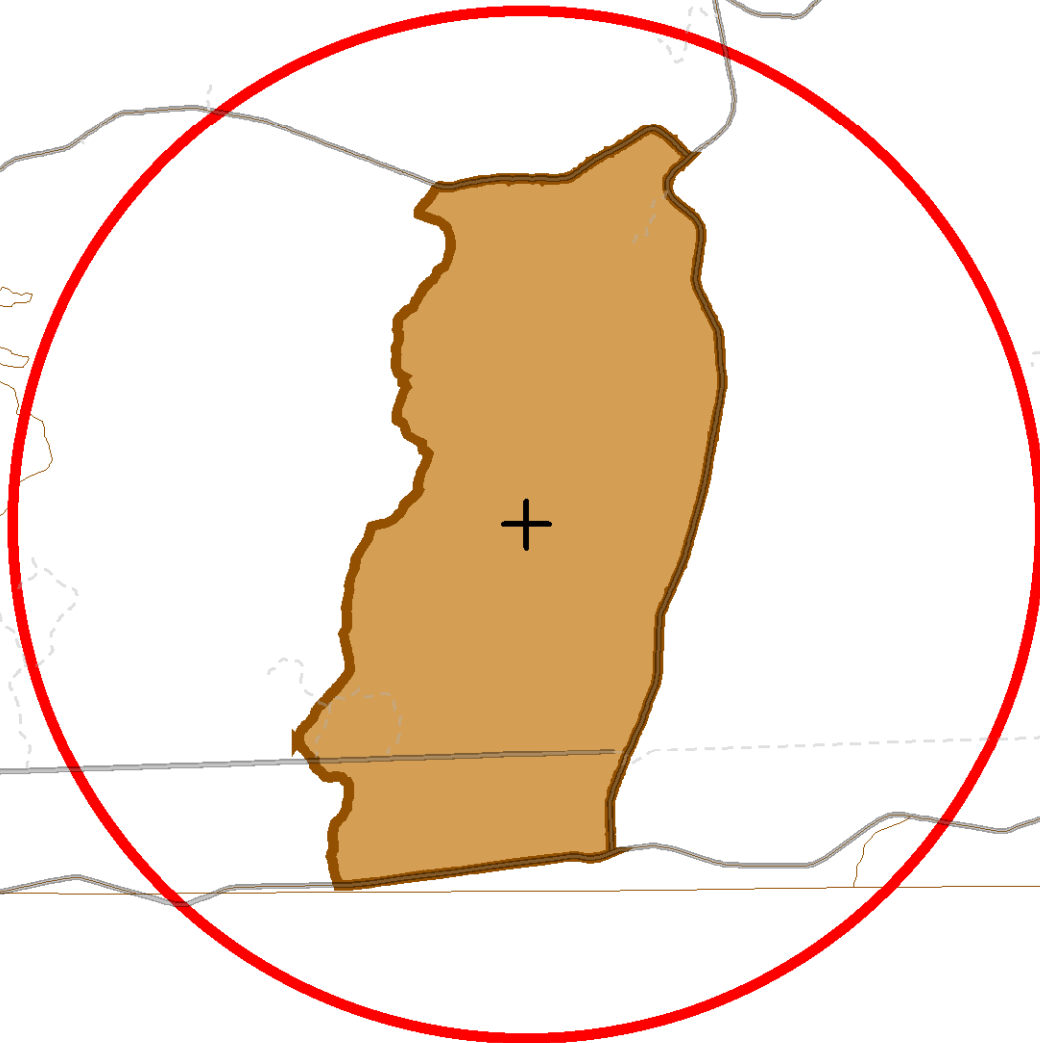

Burn Unit: 84
LATITUDE: 30° 3.430'
LONGITUDE: -84° 48.044'
RADIUS: 2.5 NM



H32
30° 2.184'
-84° 50.406'




Burn Unit: 85
LATITUDE: 30° 3.441'
LONGITUDE: -84° 46.340'
RADIUS: 2 NM

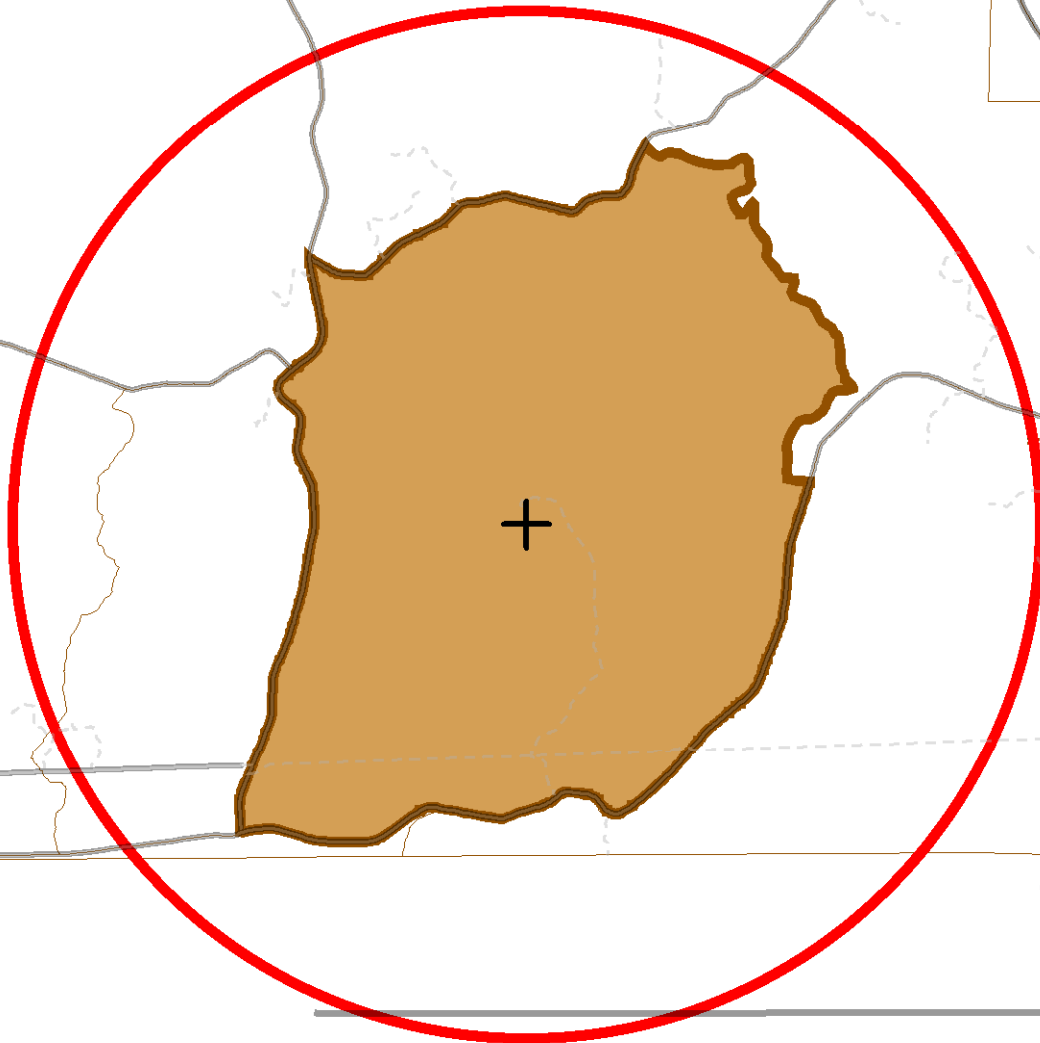




Burn Unit: 86
LATITUDE: 30° 3.970'
LONGITUDE: -84° 44.040'
RADIUS: 3 NM



H27
30° 8.155'
-84° 46.262'



H31
30° 2.391'
-84° 39.037'




Burn Unit: 88
LATITUDE: 30° 5.923'
LONGITUDE: -84° 41.401'
RADIUS: 2.5 NM



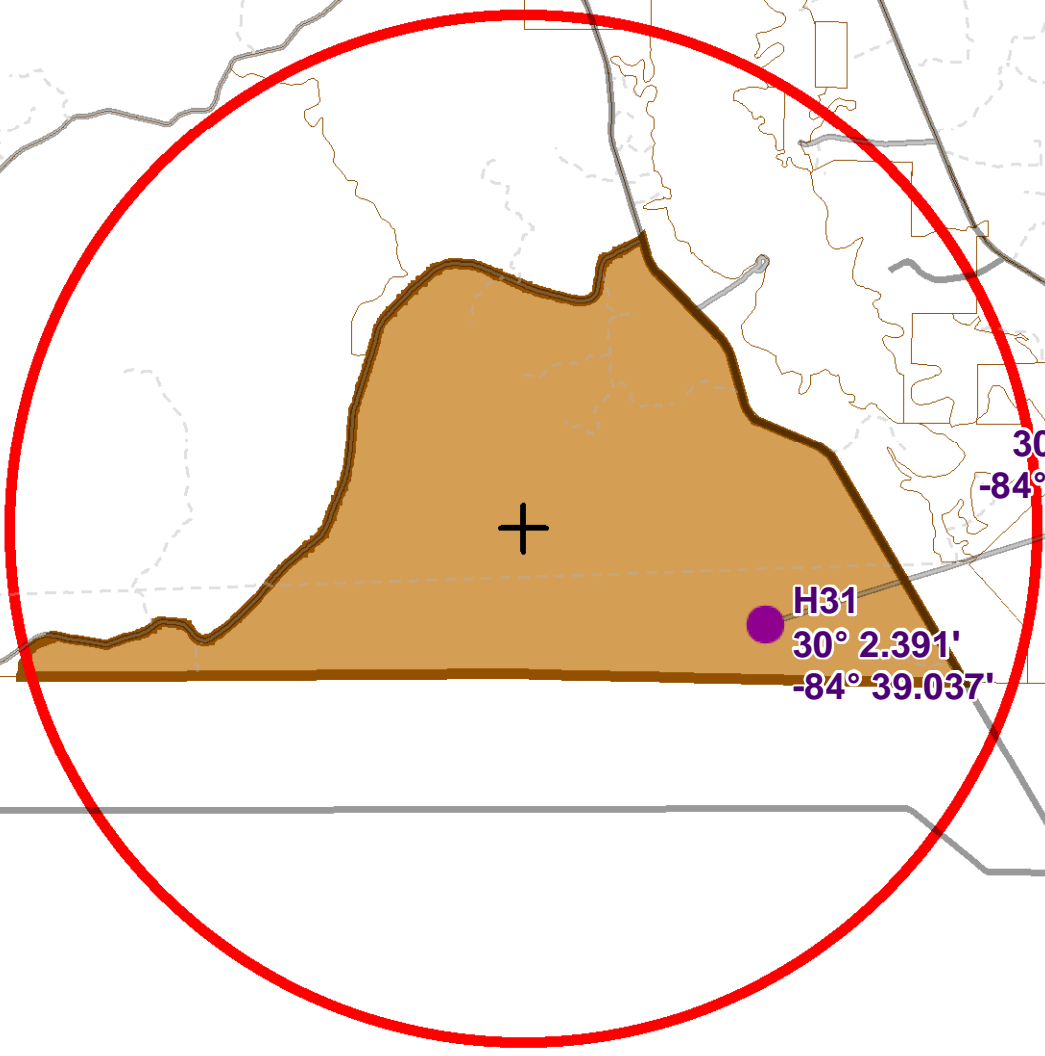
H31
30° 2.391'
-84° 39.037'



Burn Unit: 89
LATITUDE: 30° 3.044'
LONGITUDE: -84° 40.933'
RADIUS: 3.5 NM



H27
30° 8.155'
-84° 46.262'



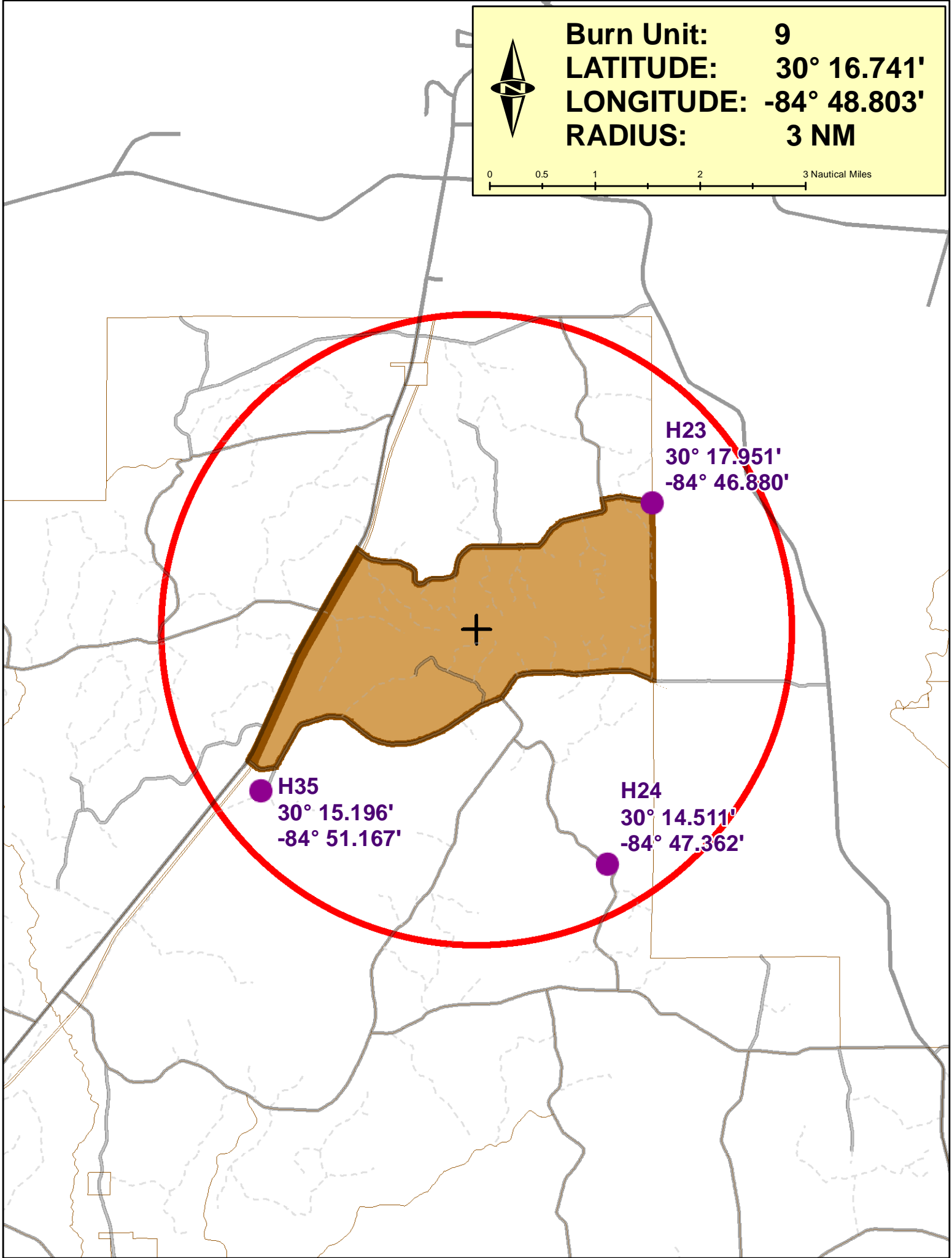
H11
30° 3.336'
-84° 35.598'

H31
30° 2.391'
-84° 39.037'

SF-H2
29° 56.197'
-84° 38.211'



Burn Unit: 9
LATITUDE: 30° 16.741'
LONGITUDE: -84° 48.803'
RADIUS: 3 NM



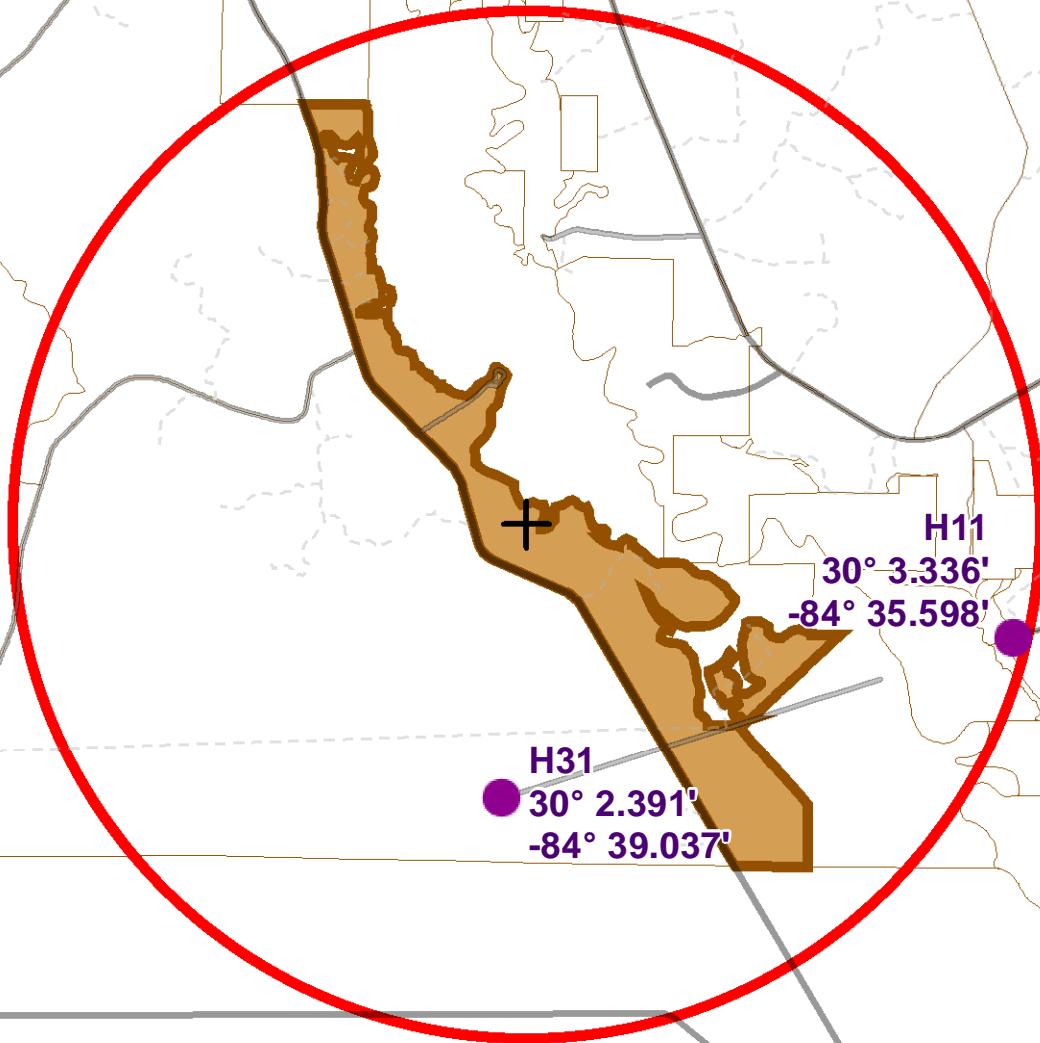

H35
30° 15.196'
-84° 51.167'

H23
30° 17.951'
-84° 46.880'

H24
30° 14.511'
-84° 47.362'



Burn Unit: 92
LATITUDE: 30° 3.994'
LONGITUDE: -84° 38.872'
RADIUS: 3 NM

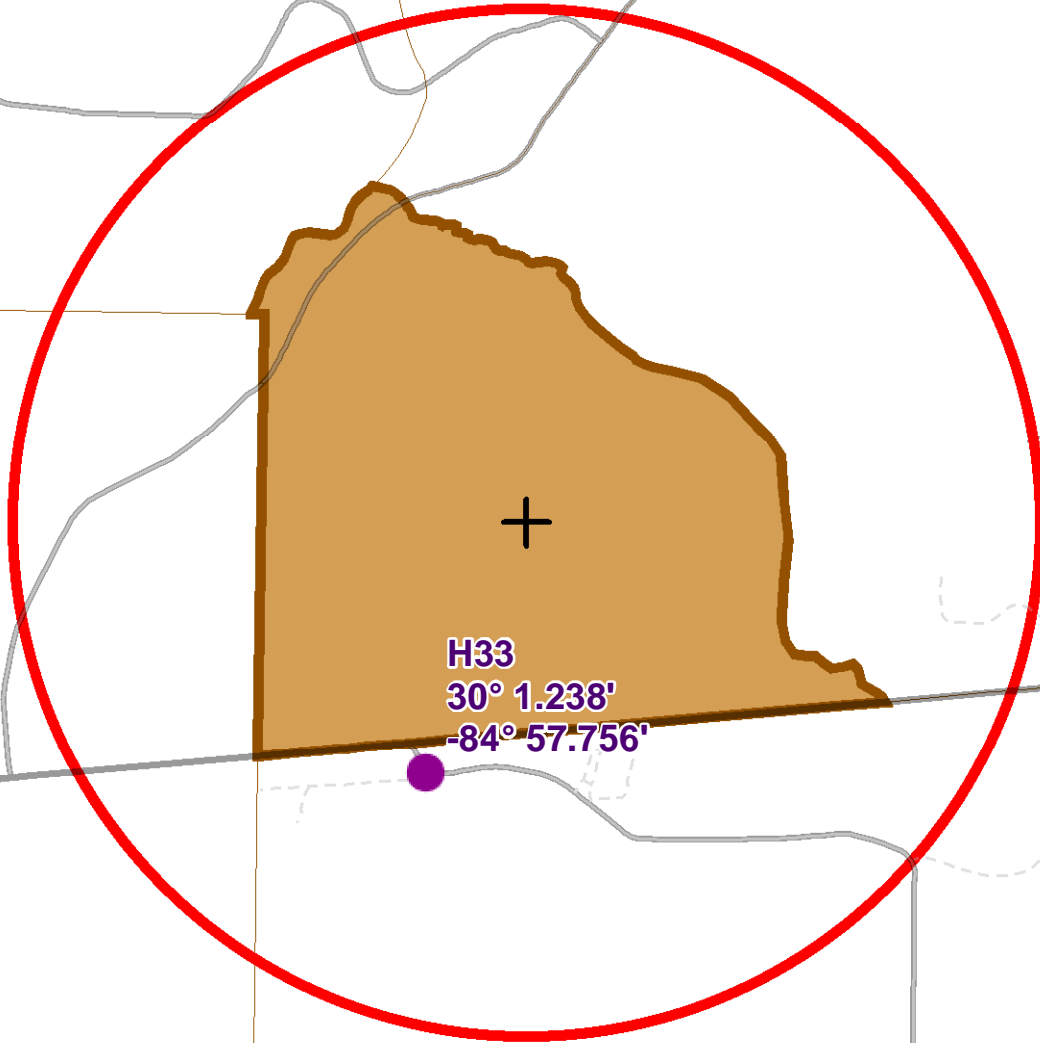


H31
30° 2.391'
-84° 39.037'

H11
30° 3.336'
-84° 35.598'



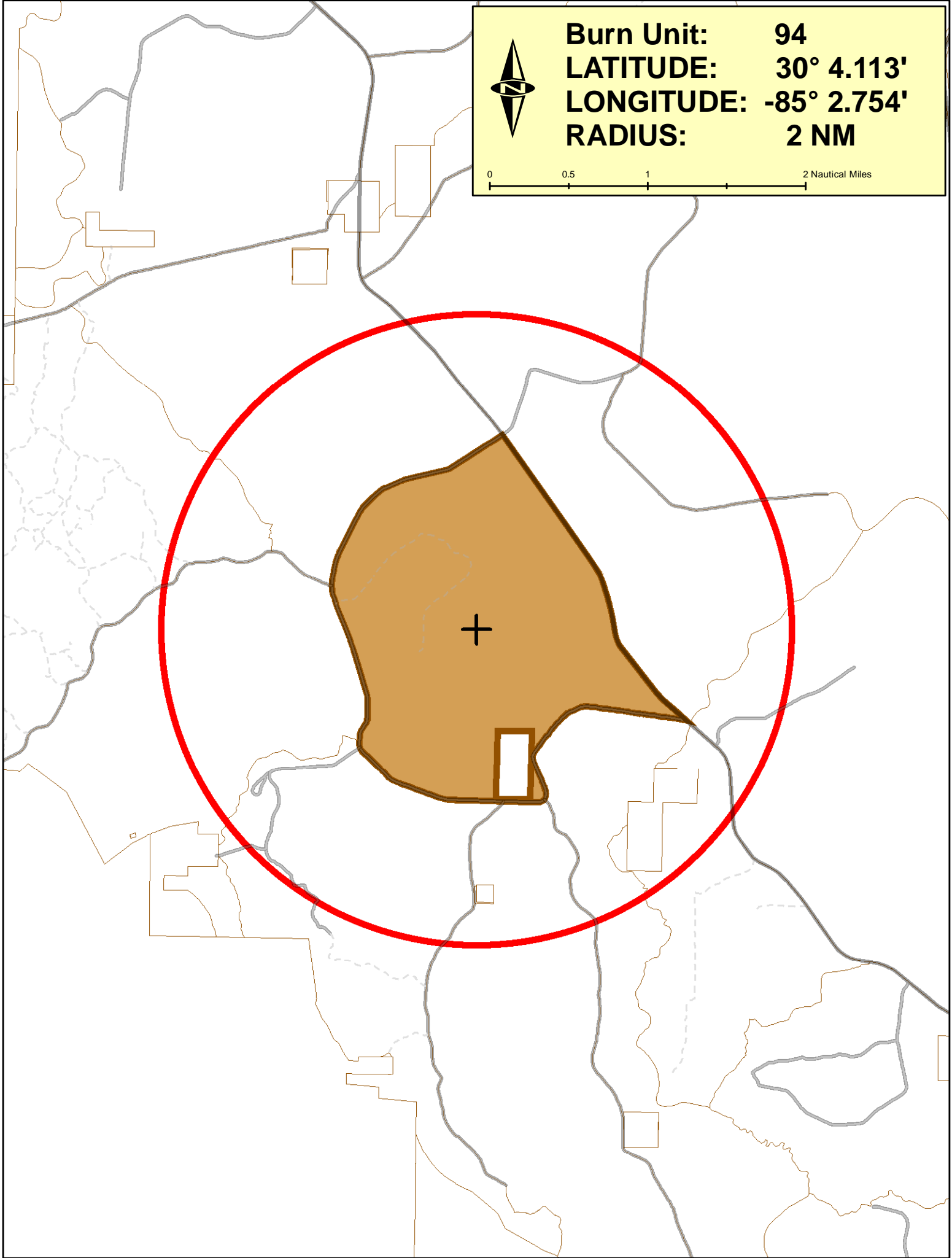

Burn Unit: 93
LATITUDE: 30° 1.727'
LONGITUDE: -84° 57.531'
RADIUS: 1 NM



H33
30° 1.238'
-84° 57.756'

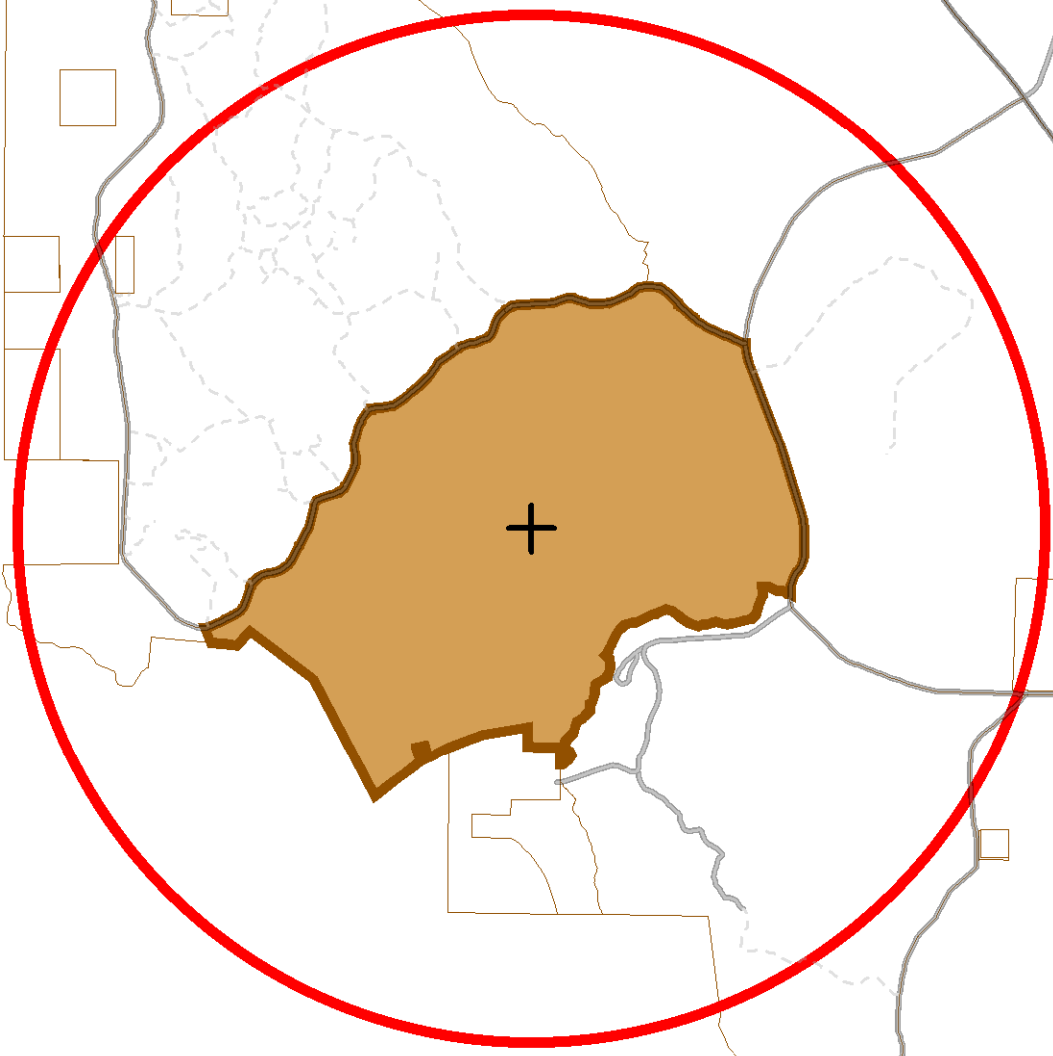


Burn Unit: 94
LATITUDE: 30° 4.113'
LONGITUDE: -85° 2.754'
RADIUS: 2 NM





Burn Unit: 96
LATITUDE: 30° 3.657'
LONGITUDE: -85° 4.769'
RADIUS: 2 NM



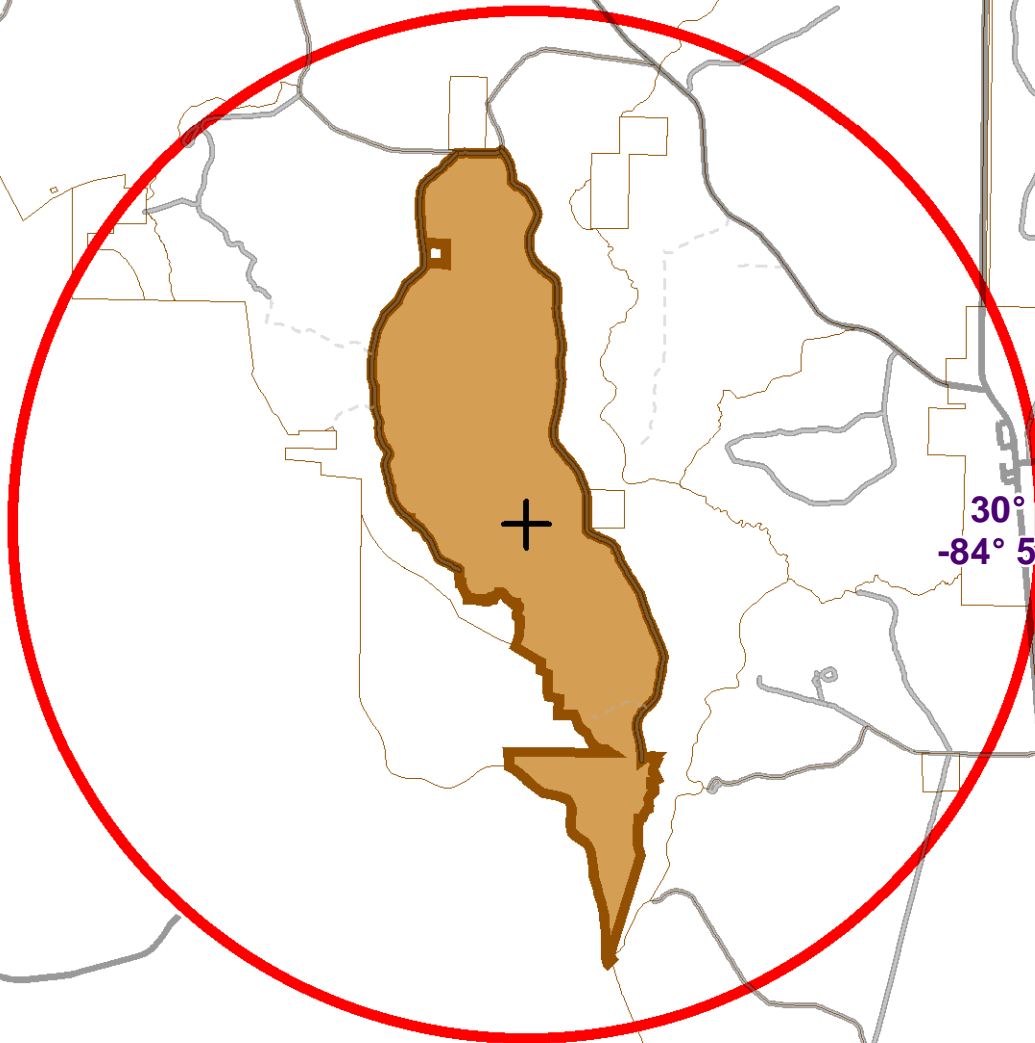



Burn Unit: 97
LATITUDE: 30° 1.732'
LONGITUDE: -85° 3.378'
RADIUS: 2.5 NM





Burn Unit: 98
LATITUDE: 30° 0.850'
LONGITUDE: -85° 2.068'
RADIUS: 3 NM

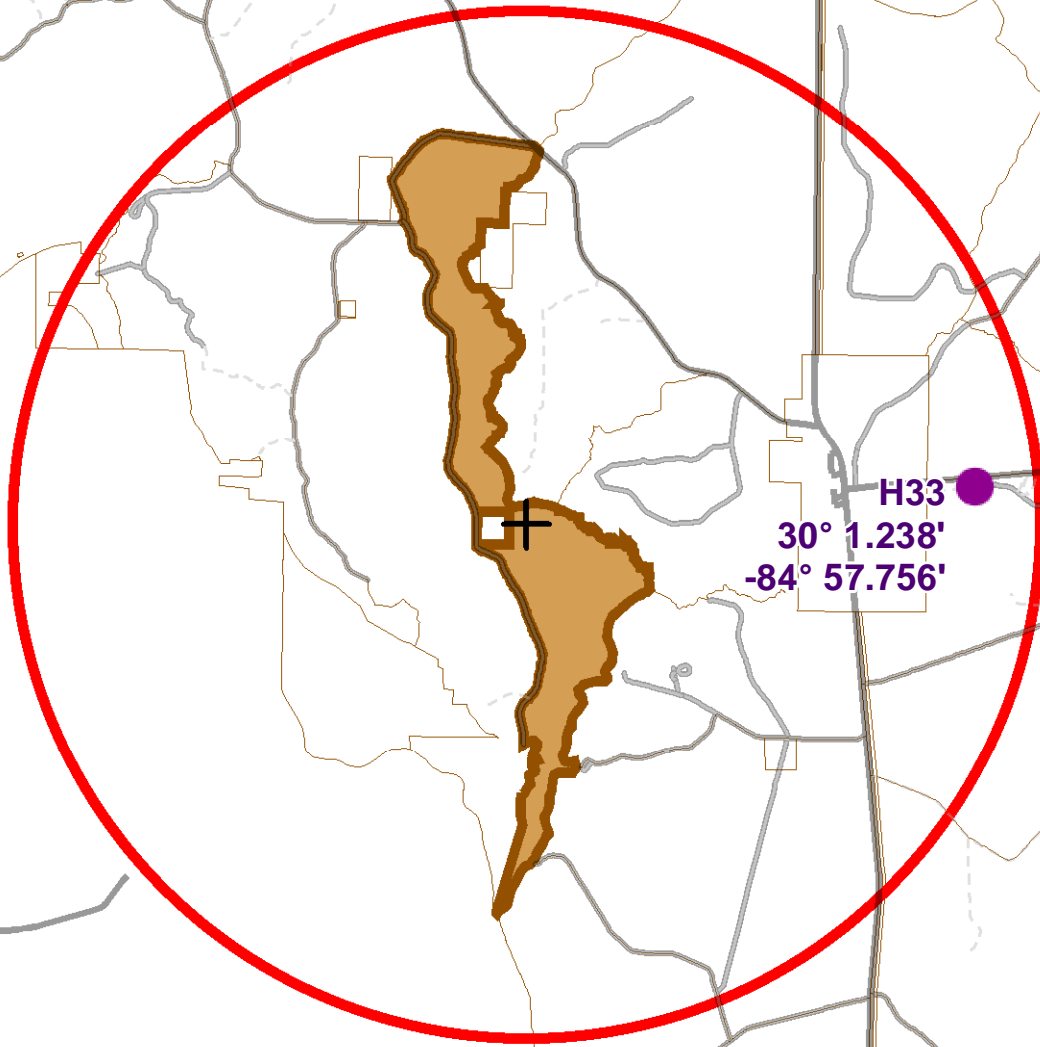



H33
30° 1.238'
-84° 57.756'

H34
29° 54.930'
-84° 58.844'



Burn Unit: 99
LATITUDE: 30° 0.968'
LONGITUDE: -85° 1.274'
RADIUS: 3.5 NM



H33
30° 1.238'
-84° 57.756'

H34
29° 54.930'
-84° 58.844'