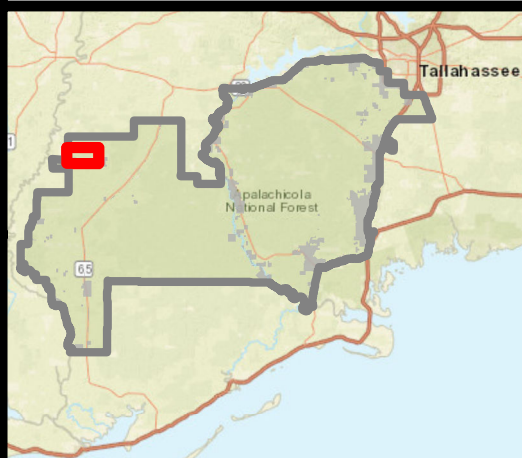


### Vicinity Map



#### References

Background data is ESRI, supplemented with Lands Status Records System Forest Service Ownership and boundary data.

#### Disclaimer

The USDA Forest Service makes no warranty, expressed or implied regarding the data displayed on this map, and reserves the right to correct, update, modify, or replace this information without notification.

#### Legend

- Helispot H-22
- Administrative Forest Boundary
- National Forest System Lands

#### Notes:

General Location: Apalachicola NF

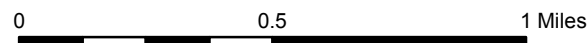
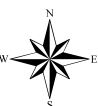
### Helispot Location H-22

#### Apalachicola Ranger District Apalachicola National Forest

Liberty County, Florida  
Congressional District 02



U.S. Forest Service  
Southern Region  
Apalachicola National Forest



Map Date: 6/22/2022

Copies of this map are available for public inspection in the National Forests in Florida Supervisor Office, Southern Region, Tallahassee, FL.