

Burn Unit 012-001

Prescribed Burn Map

Ocala National Forest

Lake George Ranger District

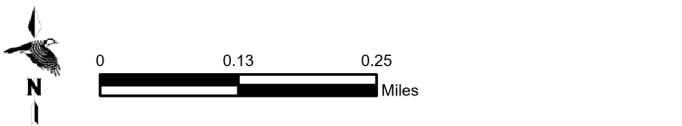
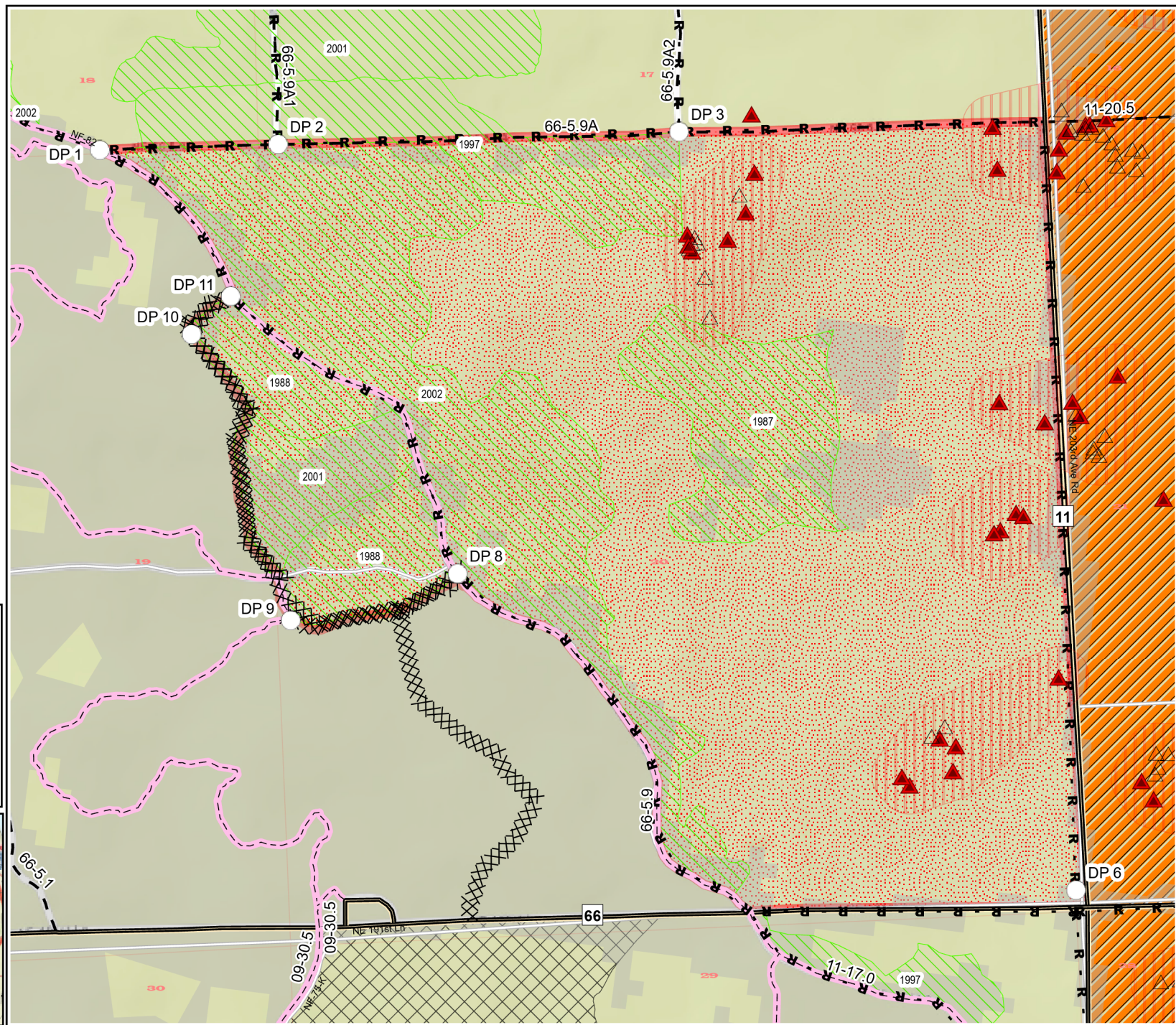
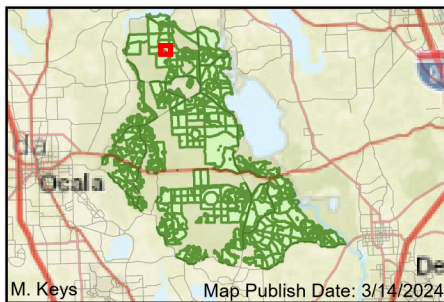
FACTS Acres: 536

Last Burned: 6/12/2023

SUID: 080502PF02Y24012001

FY 24 Planned Burn Unit	RCW Tree Not to Protect
P Burn Completed FY24	RCW Cluster
Editable DropPoints	Control Line - Dozer
RCW Tree Protect	Control Line - Road
	Trails
	Sapling LL & Slash

Burn Unit Info	
Burn Unit	Adjacent Unit Yrs. Since Last Burn
Private	0-1
USFS No Burn	1-2
	2-3
	3-4
Burnable Area	4-5
Did not burn last 27 yrs	5-10
Burned during last 27 yrs	11-13



BurnDate _____ Tr.Winds _____ Temp _____ Mix Ht. _____
 RH _____ Disp. Index _____ Wind _____ KBDI _____
 DSR _____ RX Position _____ Burn Boss _____