

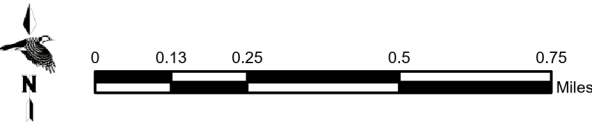
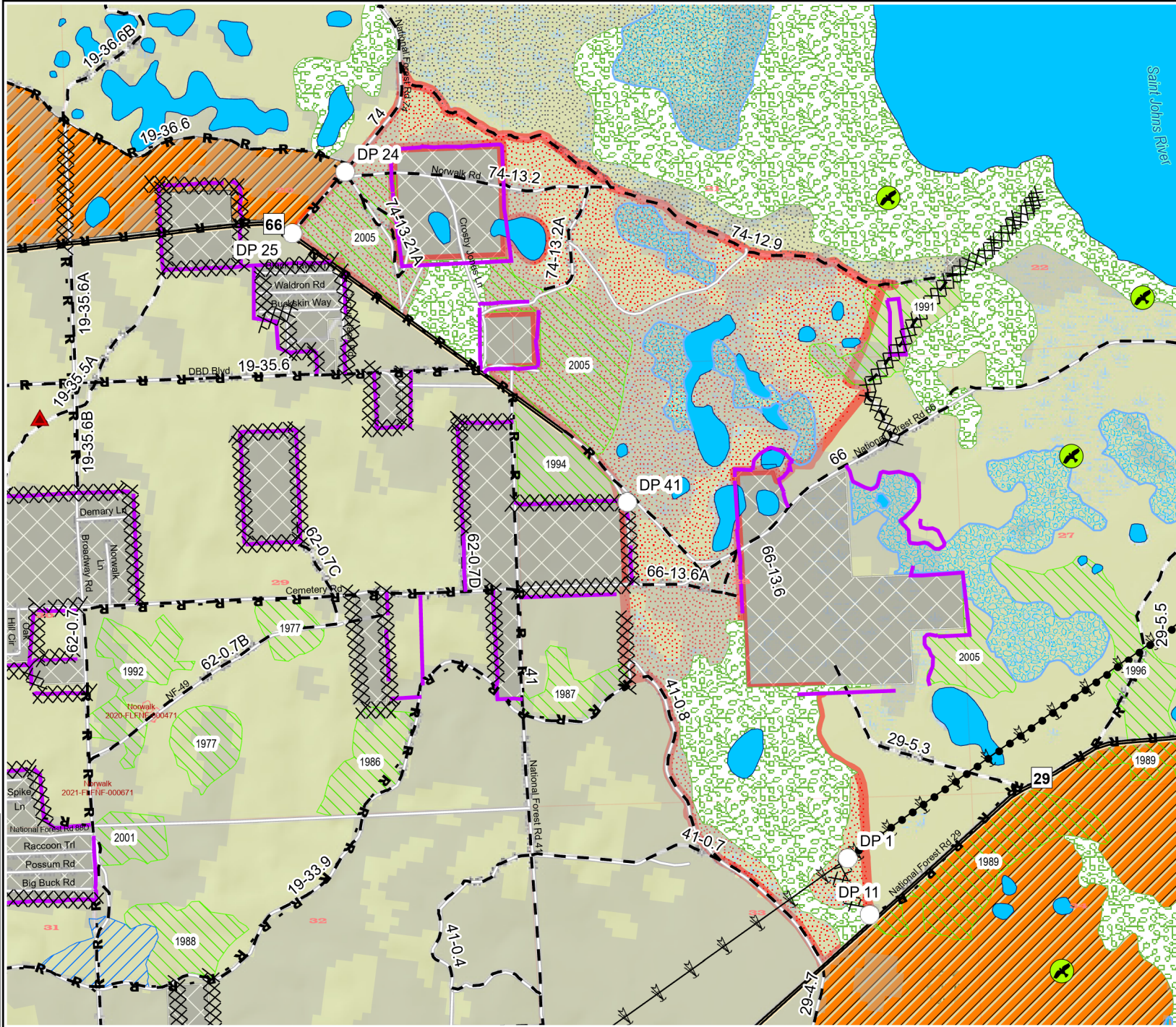
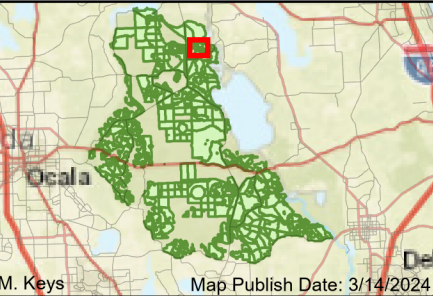
Burn Unit 018-003

Prescribed Burn Map
 Ocala National Forest
 Lake George Ranger District
 FACTS Acres: 549
 Last Burned: 8/24/2009
 SUID: 080502PF02Y24018003

	FY 24 Planned Burn Unit		Control Line - Road
	Completed FY24		Control Line - Utility
	Editable DropPoints		Boundary-Private
	RCW Tree Protect		Power Transmission Line
	RCW Tree Not to Protect		Prairies
	RCW Cluster		Wildfire 2018-2023
	Control Line - Dozer		Sapling LL & Slash

Burn Unit Info	
	Burn Unit
	Private
	USFS No Burn
Burnable Area	
	Did not burn last 27 yrs
	Burned during last 27 yrs

Adjacent Unit Yrs. Since Last Burn	
	0-1
	1-2
	2-3
	3-4
	4-5
	5-10
	11-13



BurnDate _____	Tr.Winds _____	Temp _____	Mix Ht. _____
RH _____	Disp. Index _____	Wind _____	KBDI _____
DSR _____	RX Position _____	Burn Boss _____	