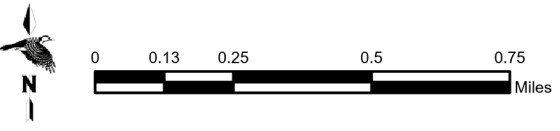
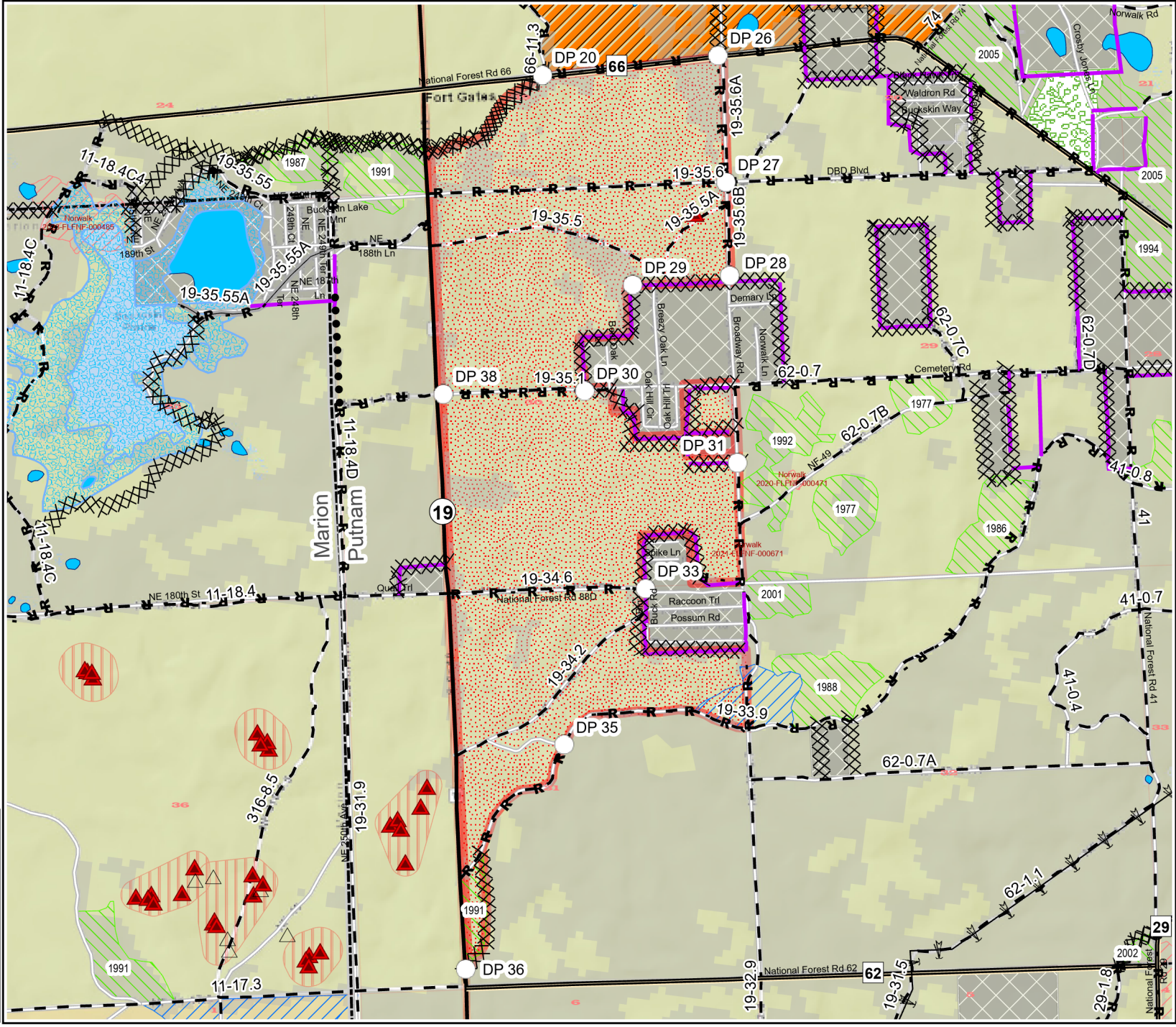
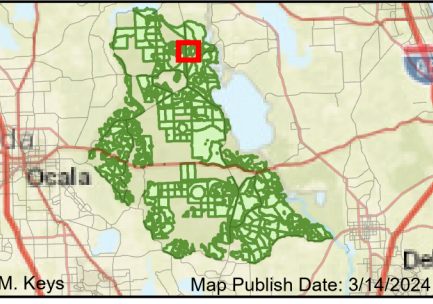


Burn Unit 019-003

Prescribed Burn Map
 Ocala National Forest
 Lake George Ranger District
 FACTS Acres: 899
 Last Burned: 1/24/2018
 SUID: 080502PF02Y24019003

- FY 24 Planned Burn Unit
- P Burn Completed FY24
- Editable DropPoints
- RCW Tree Protect
- RCW Tree Not to Protect
- RCW Cluster
- Control Line - Dozer
- Control Line - Road
- Boundary- Private
- Prairies
- Wildfire 2018-2023
- Sapling LL & Slash

Burn Unit Info		Adjacent Unit Yrs. Since Last Burn	
Burn Unit	0-1	1-2	2-3
Private	3-4	4-5	5-10
USFS No Burn	11-13		
Burnable Area			
Did not burn last 27 yrs			
Burned during last 27 yrs			



BurnDate _____ Tr.Winds _____ Temp _____ Mix Ht. _____
 RH _____ Disp. Index _____ Wind _____ KBDI _____
 DSR _____ RX Position _____ Burn Boss _____