

Burn Unit 033-001

Prescribed Burn Map

Ocala National Forest

Lake George Ranger District

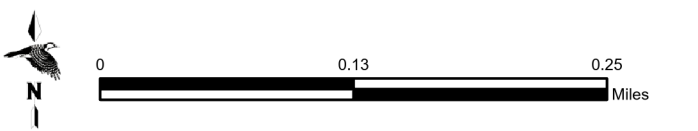
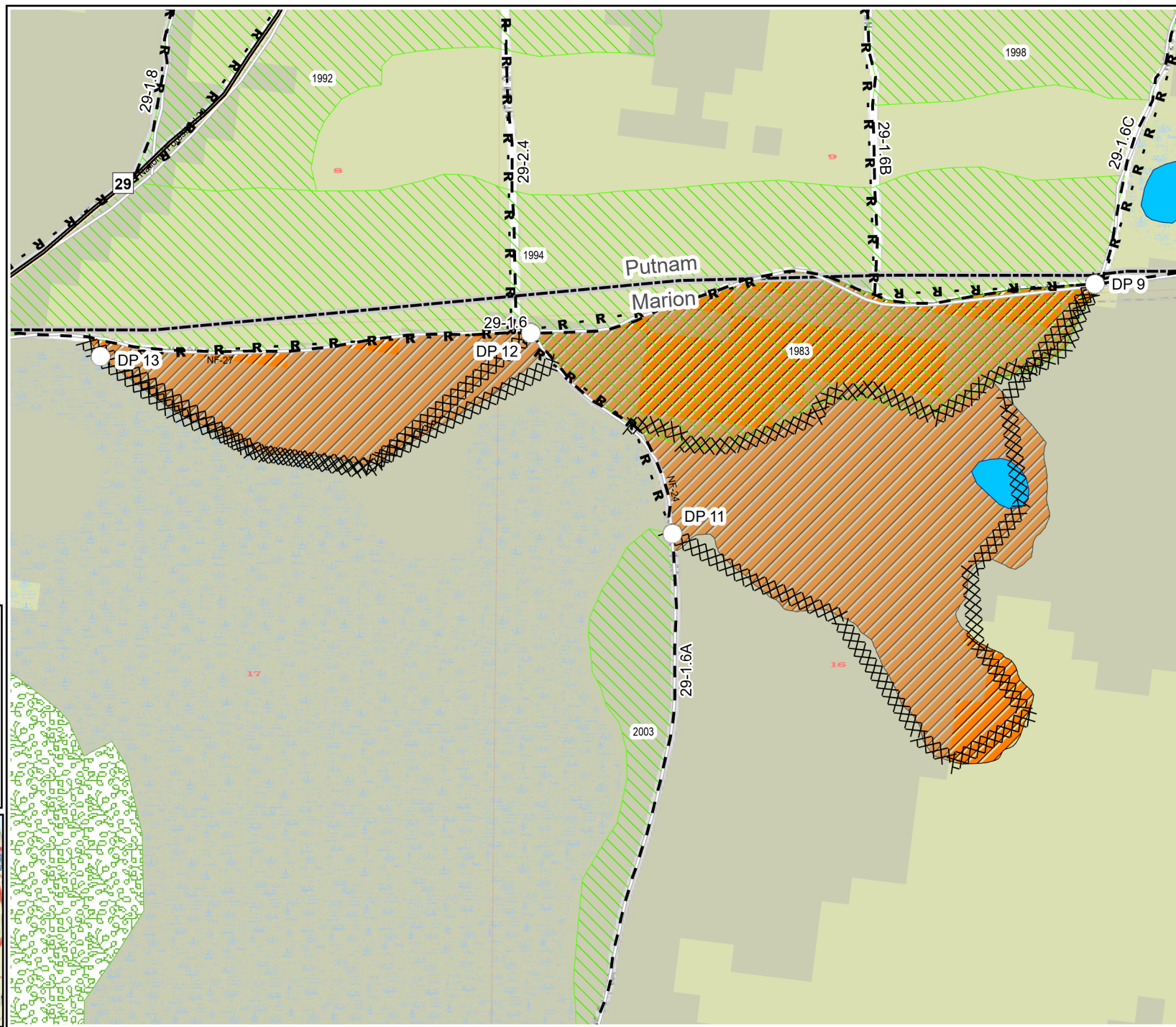
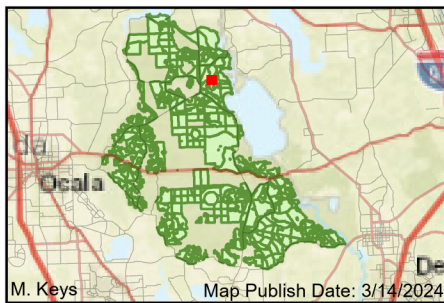
FACTS Acres: 53

Last Burned: 7/20/2023

SUID: 080502PF02Y24033001

FY 24 Planned Burn Unit	RCW Tree Not to Protect
PBurn Completed FY24	RCW Cluster
Editable DropPoints	Control Line - Dozer
RCW Tree Protect	Control Line - Road
	Sapling LL & Slash

Burn Unit Info		Adjacent Unit Yrs. Since Last Burn
Burn Unit	0-1	1-2
Private	2-3	3-4
USFS No Burn	4-5	5-10
Burnable Area	Did not burn last 27 yrs	11-13
Burned during last 27 yrs		



BurnDate _____ Tr.Winds _____ Temp _____ Mix Ht. _____
 RH _____ Disp. Index _____ Wind _____ KBDI _____
 DSR _____ RX Position _____ Burn Boss _____

Age of Rough Last Updated: 1/12/2024