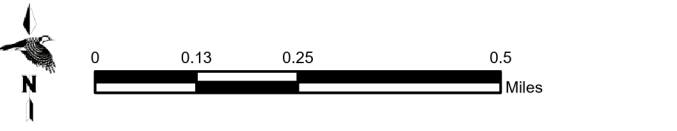
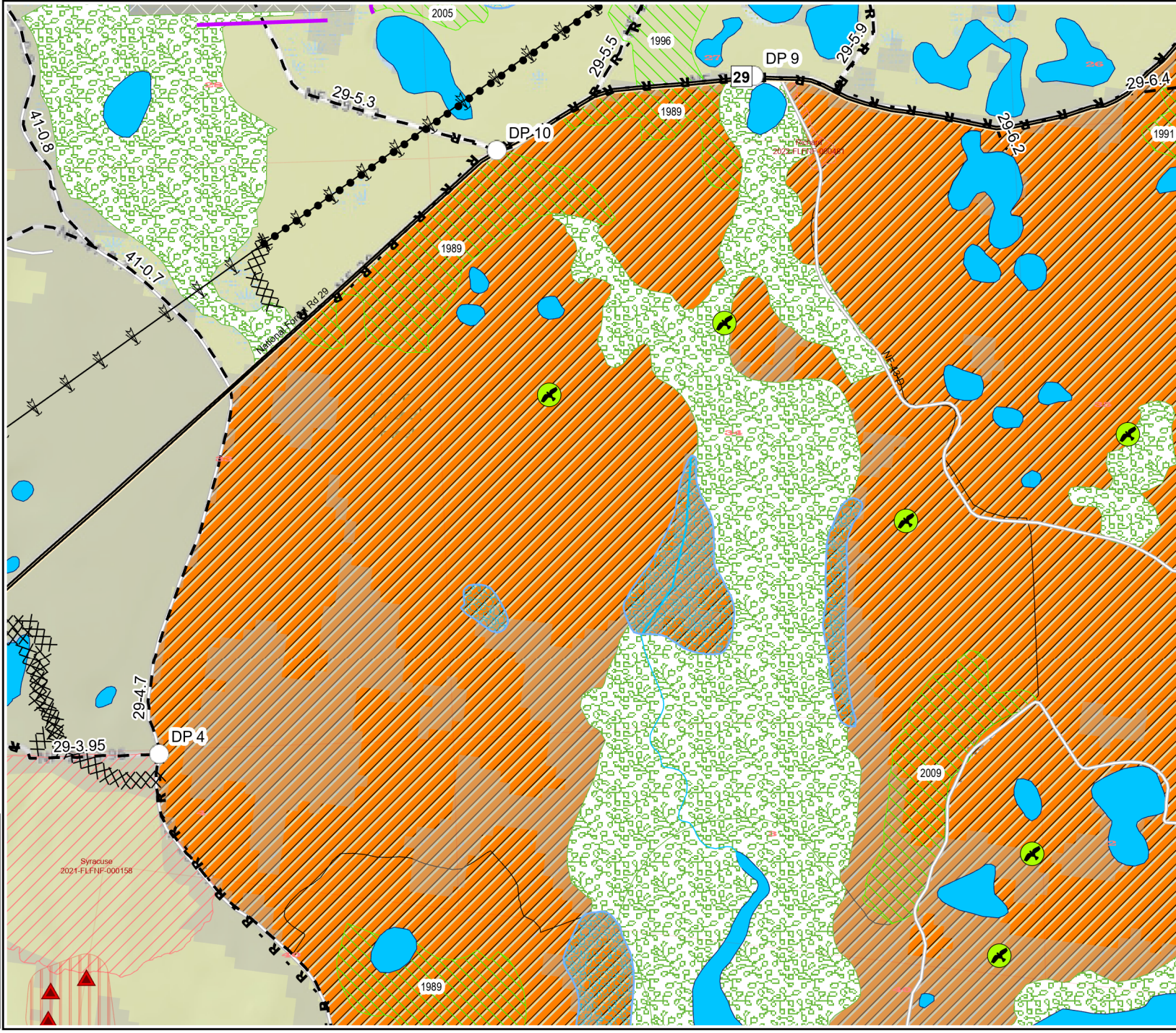
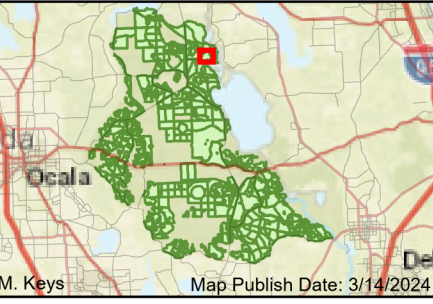


Burn Unit 035-001

Prescribed Burn Map
 Ocala National Forest
 Lake George Ranger District
 FACTS Acres: 971
 Last Burned: 1/20/2020
 SUID: 080502PF02Y24035001

	FY 24 Planned Burn Unit		RCW Cluster
	PBurn Completed FY24		Eagles
	Editable DropPoints		Control Line - Dozer
	RCW Tree Protect		Control Line - Road
	RCW Tree Not to Protect		Prairies
			Wildfire 2018-2023
			Sapling LL & Slash

	Burn Unit		Adjacent Unit Yrs. Since Last Burn
	Private		0-1
	USFS No Burn		1-2
	Did not burn last 27 yrs		2-3
	Burned during last 27 yrs		3-4
			4-5
			5-10
			11-13



BurnDate _____ Tr.Winds _____ Temp _____ Mix Ht. _____
 RH _____ Disp. Index _____ Wind _____ KBDI _____
 DSR _____ RX Position _____ Burn Boss _____