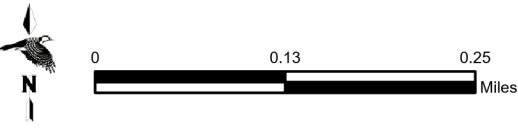
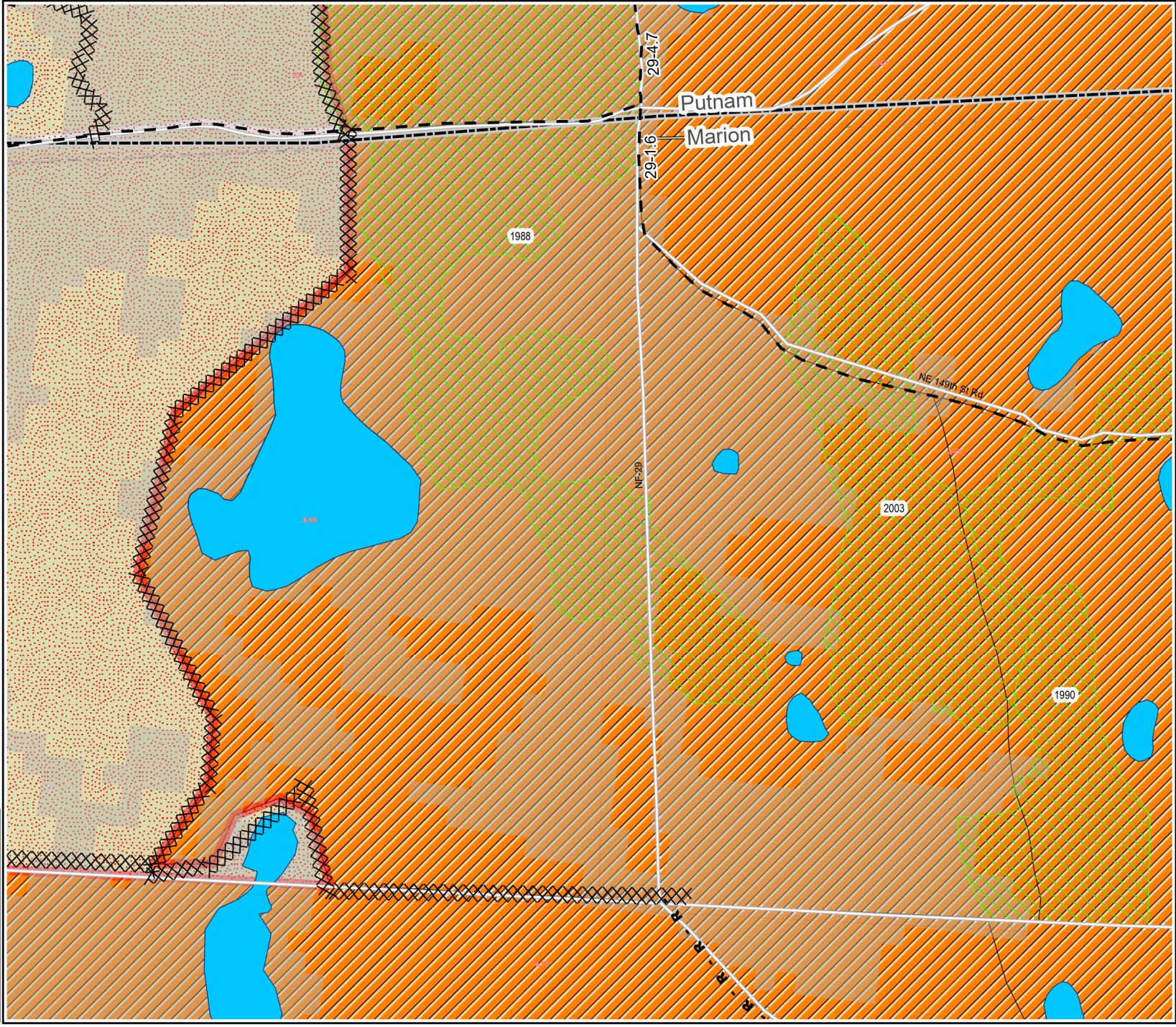
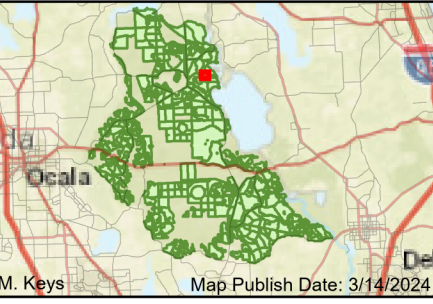


Burn Unit 035-002

Prescribed Burn Map
 Ocala National Forest
 Lake George Ranger District
 FACTS Acres: 256
 Last Burned: 1/20/2020
 SUID: 080502PF02Y24035002

FY 24 Planned Burn Unit	RCW Tree Not to Protect
PBurn Completed FY24	RCW Cluster
Editable DropPoints	Control Line - Dozer
RCW Tree Protect	Control Line - Road
	Sapling LL & Slash

Burn Unit Info	
Burn Unit	Adjacent Unit Yrs. Since Last Burn
Private	0-1
USFS No Burn	1-2
Burnable Area	2-3
Did not burn last 27 yrs	3-4
Burned during last 27 yrs	4-5
	5-10
	11-13



BurnDate _____ Tr.Winds _____ Temp _____ Mix Ht. _____
 RH _____ Disp. Index _____ Wind _____ KBDI _____
 DSR _____ RX Position _____ Burn Boss _____