

# Burn Unit 043-003

Prescribed Burn Map

Ocala National Forest

Lake George Ranger District


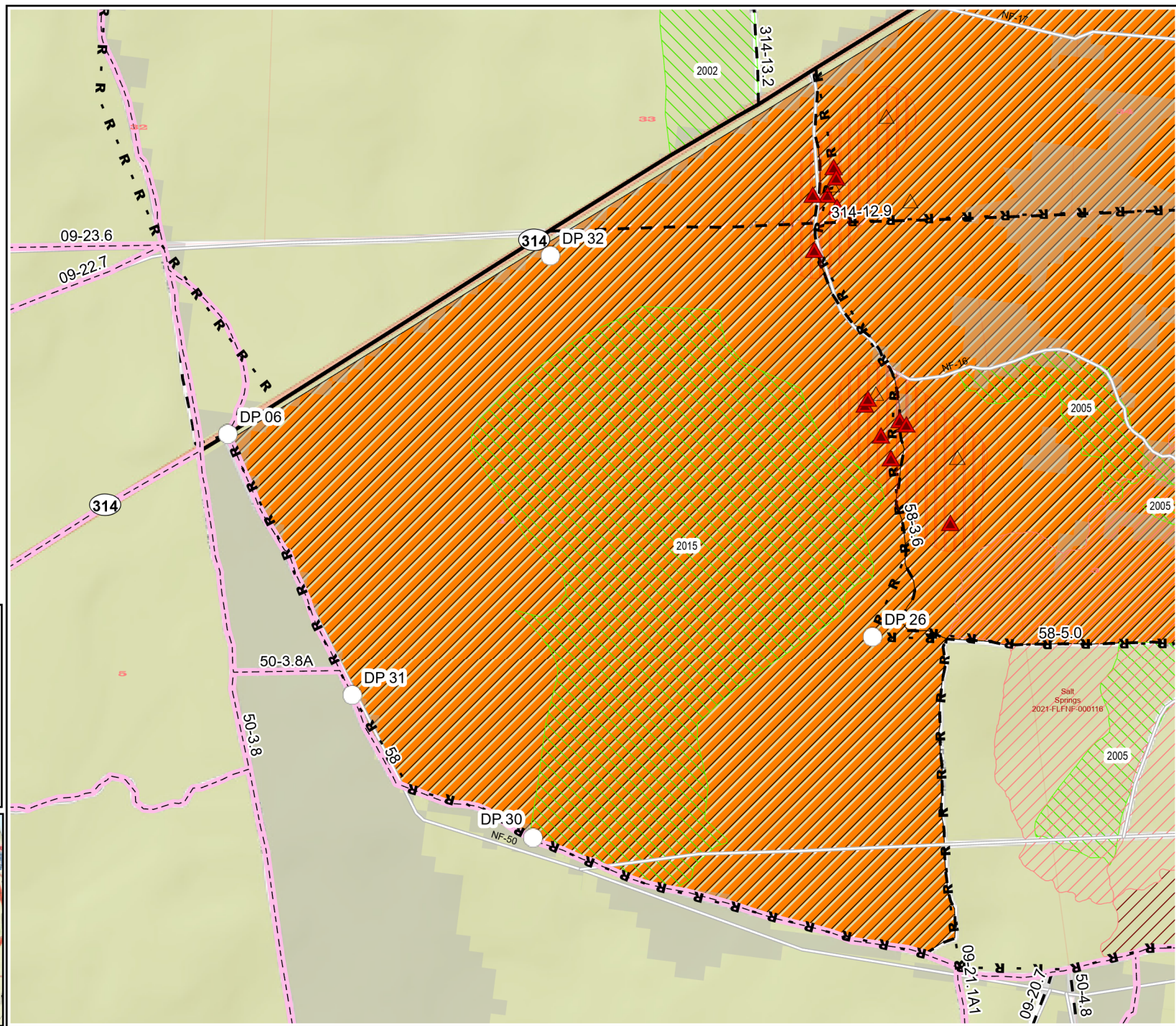
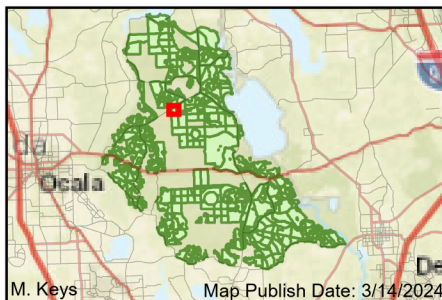
FACTS Acres: 384

Last Burned: 2/26/2021

SUID: 080502PF02Y24043003

FY 24 Planned Burn Unit	RCW Cluster
Completed FY24	Control Line - Road
Editable DropPoints	Trails
RCW Tree Protect	Wildfire 2018-2023
RCW Tree Not to Protect	Wildfire 2024
	Sapling LL & Slash

<b>Burn Unit Info</b>	<b>Adjacent Unit Yrs. Since Last Burn</b>
Burn Unit	0-1
Private	1-2
USFS No Burn	2-3
<b>Burnable Area</b>	3-4
Did not burn last 27 yrs	4-5
Burned during last 27 yrs	5-10
	11-13



BurnDate _____	Tr.Winds _____	Temp _____	Mix Ht. _____
RH _____	Disp. Index _____	Wind _____	KBDI _____
DSR _____	RX Position _____	Burn Boss _____	

Age of Rough Last Updated: 1/12/2024