

# Burn Unit 045-002

Prescribed Burn Map








Ocala National Forest













Lake George Ranger District

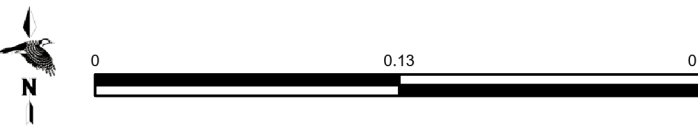
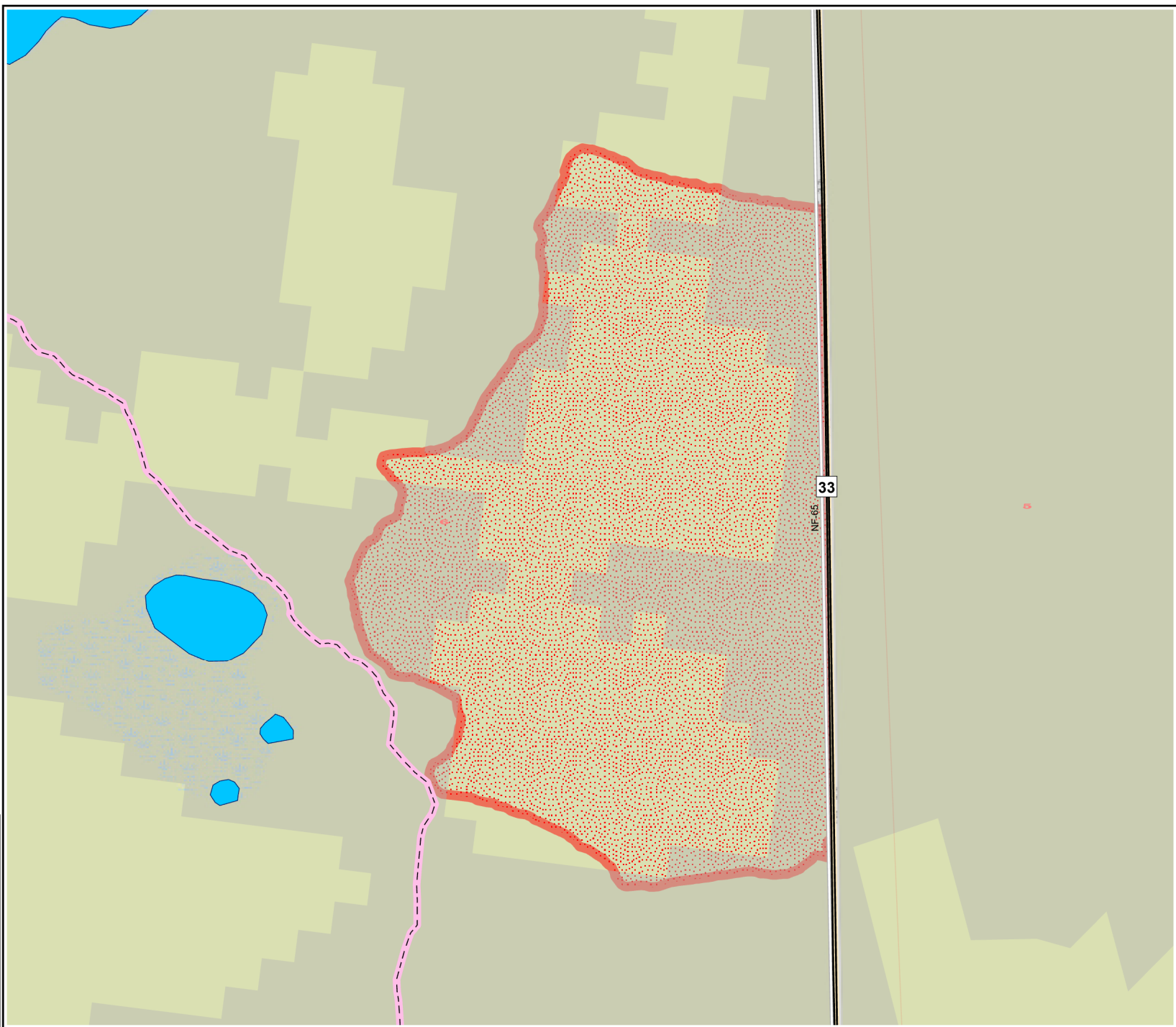
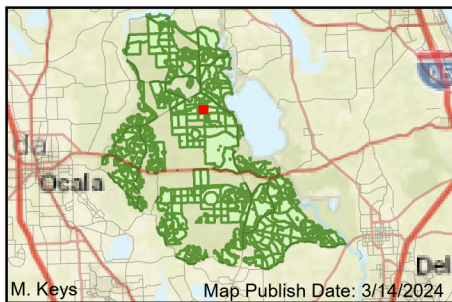
FACTS Acres: 53

Last Burned: 1/27/2023

SUID: 080502PF02Y24045002

-  FY 24 Planned Burn Unit
-  Completed FY24
-  Editable DropPoints
-  RCW Tree Protect
-  RCW Tree Not to Protect
-  RCW Cluster
-  Sapling LL & Slash

Burn Unit Info		Adjacent Unit Yrs. Since Last Burn	
	Burn Unit		0-1
	Private		1-2
	USFS No Burn		2-3
<b>Burnable Area</b>			3-4
	Did not burn last 27 yrs		4-5
	Burned during last 27 yrs		5-10
			11-13



BurnDate \_\_\_\_\_ Tr.Winds \_\_\_\_\_ Temp \_\_\_\_\_ Mix Ht. \_\_\_\_\_  
 RH \_\_\_\_\_ Disp. Index \_\_\_\_\_ Wind \_\_\_\_\_ KBDI \_\_\_\_\_  
 DSR \_\_\_\_\_ RX Position \_\_\_\_\_ Burn Boss \_\_\_\_\_