

Burn Unit 054-002

Prescribed Burn Map

Ocala National Forest

Lake George Ranger District

FACTS Acres: 207

Last Burned: 3/19/2010

SUID: 080502PF02Y24054002

FY 24 Planned FirePoint

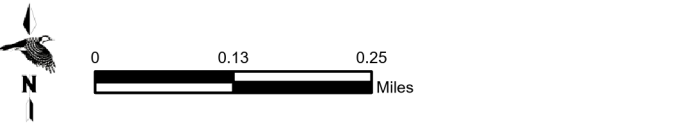
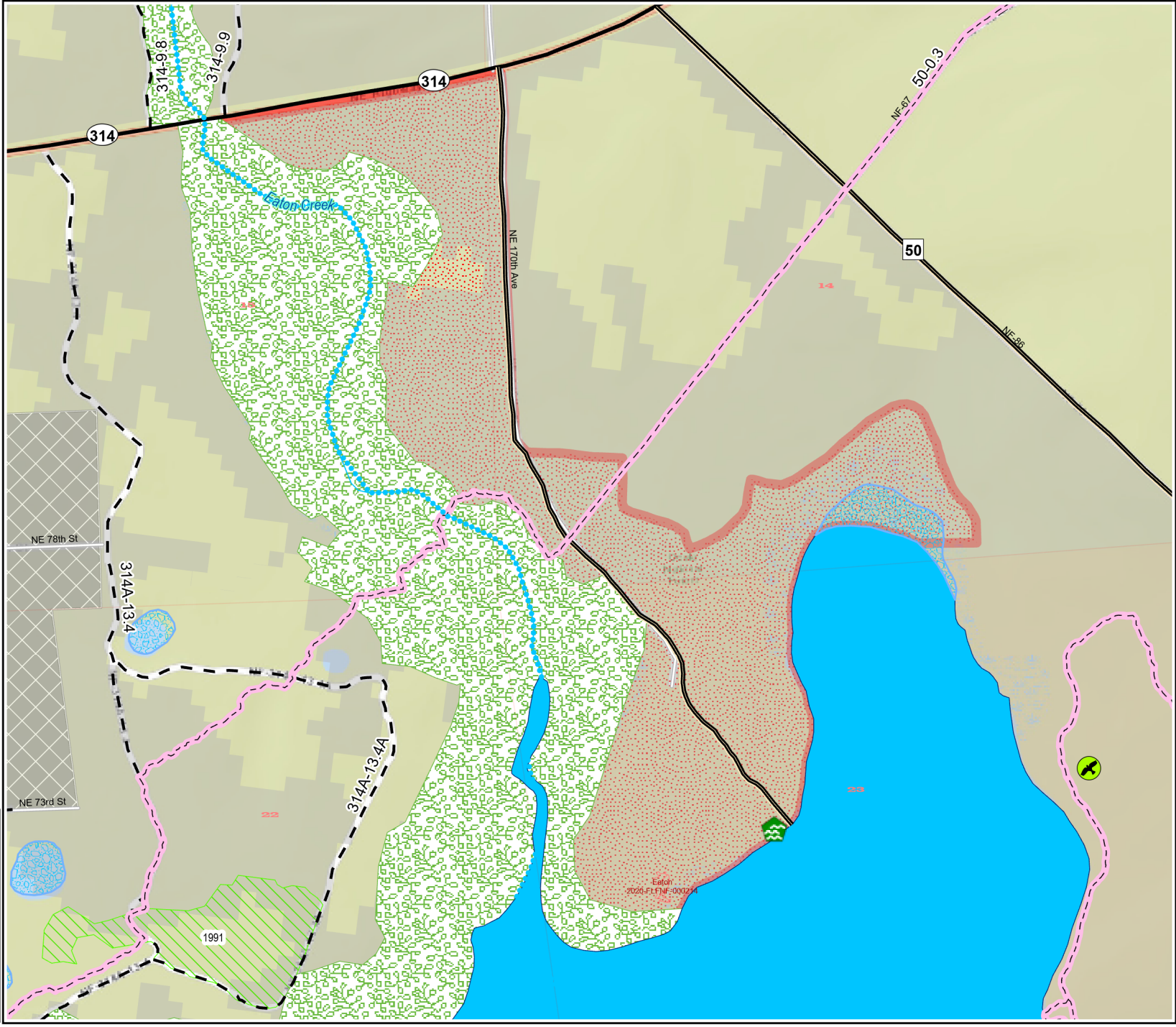
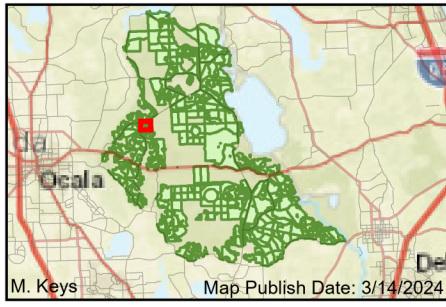
- Burn Unit
- P Burn
- Completed FY24
- Editable DropPoints
- RCW Tree Protect
- RCW Tree Not to Protect
- RCW Cluster
- Water
- Development or Draft Site
- Boundary -
- Natural Feature
- Trails
- Prairies
- Wildfire 2018-2023
- Sapling LL & Slash

Burn Unit Info

- Burn Unit
- Private
- USFS No Burn
- Burnable Area**
- Did not burn last 27 yrs
- Burned during last 27 yrs

Adjacent Unit Yrs. Since Last Burn

- 0-1
- 1-2
- 2-3
- 3-4
- 4-5
- 5-10
- 11-13



BurnDate _____ Tr.Winds _____ Temp _____ Mix Ht. _____
 RH _____ Disp. Index _____ Wind _____ KBDI _____
 DSR _____ RX Position _____ Burn Boss _____