

Burn Unit 054-003

Prescribed Burn Map
 Ocala National Forest
 Lake George Ranger District
 FACTS Acres: 242
 Last Burned:
 SUID: 080502PF02Y24054003

FirePoint

- FY 24 Planned Burn Unit
- PBurn Completed FY24
- Editable DropPoints
- RCW Tree Protect
- RCW Tree Not to Protect
- RCW Cluster
- Water
- Development or Draft Site
- Boundary-Private
- Prairies
- Wildfire 2018-2023
- Sapling LL & Slash

Burn Unit Info

Adjacent Unit Yrs. Since Last Burn

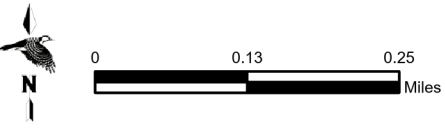
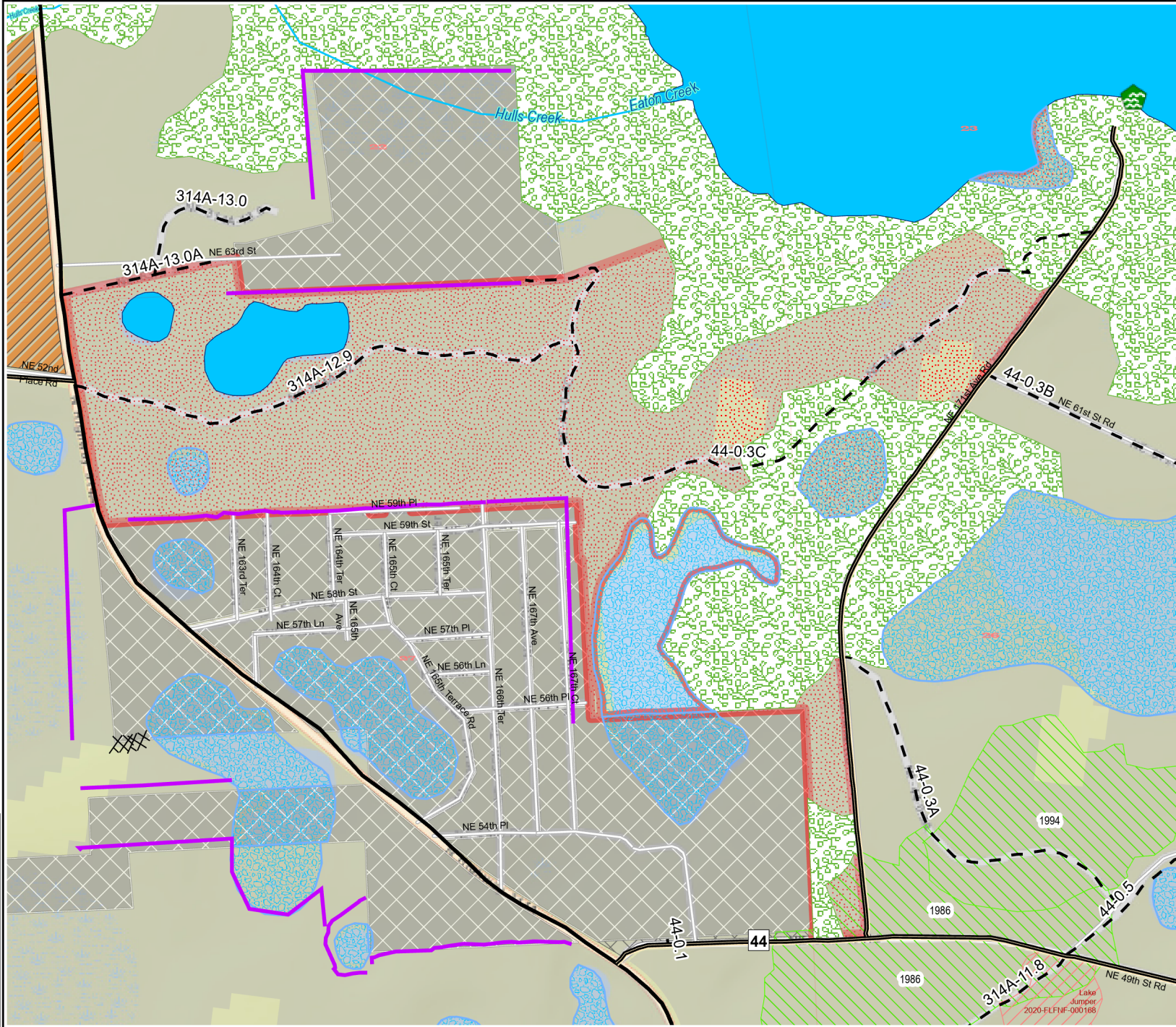
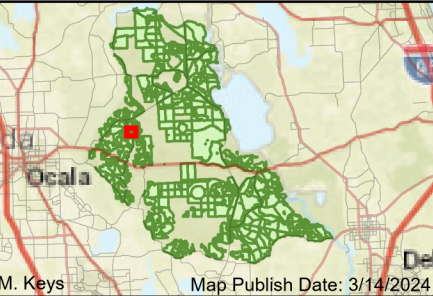
- 0-1
- 1-2
- 2-3
- 3-4
- 4-5
- 5-10
- 11-13

Burnable Area

- Did not burn last 27 yrs
- Burned during last 27 yrs

Other Symbols:

- Burn Unit
- Private
- USFS No Burn



BurnDate _____ Tr.Winds _____ Temp _____ Mix Ht. _____
 RH _____ Disp. Index _____ Wind _____ KBDI _____
 DSR _____ RX Position _____ Burn Boss _____

Age of Rough Last Updated: 1/12/2024