

Burn Unit 054-100

Prescribed Burn Map

Ocala National Forest

Lake George Ranger District

FACTS Acres: 702

Last Burned:

SUID: 080502PF02Y24054100

FY 24 Planned FirePoint

- Burn Unit
- PBurn
- Completed FY24
- Editable DropPoints
- RCW Tree Protect
- RCW Tree Not to Protect
- RCW Cluster
- Water
- Development or Draft Site
- Eagles
- Boundary - Natural Feature
- Natural Feature
- Trails
- Prairies
- Wildfire 2018-2023
- Sapling LL & Slash

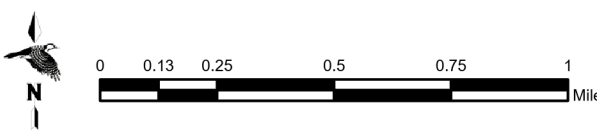
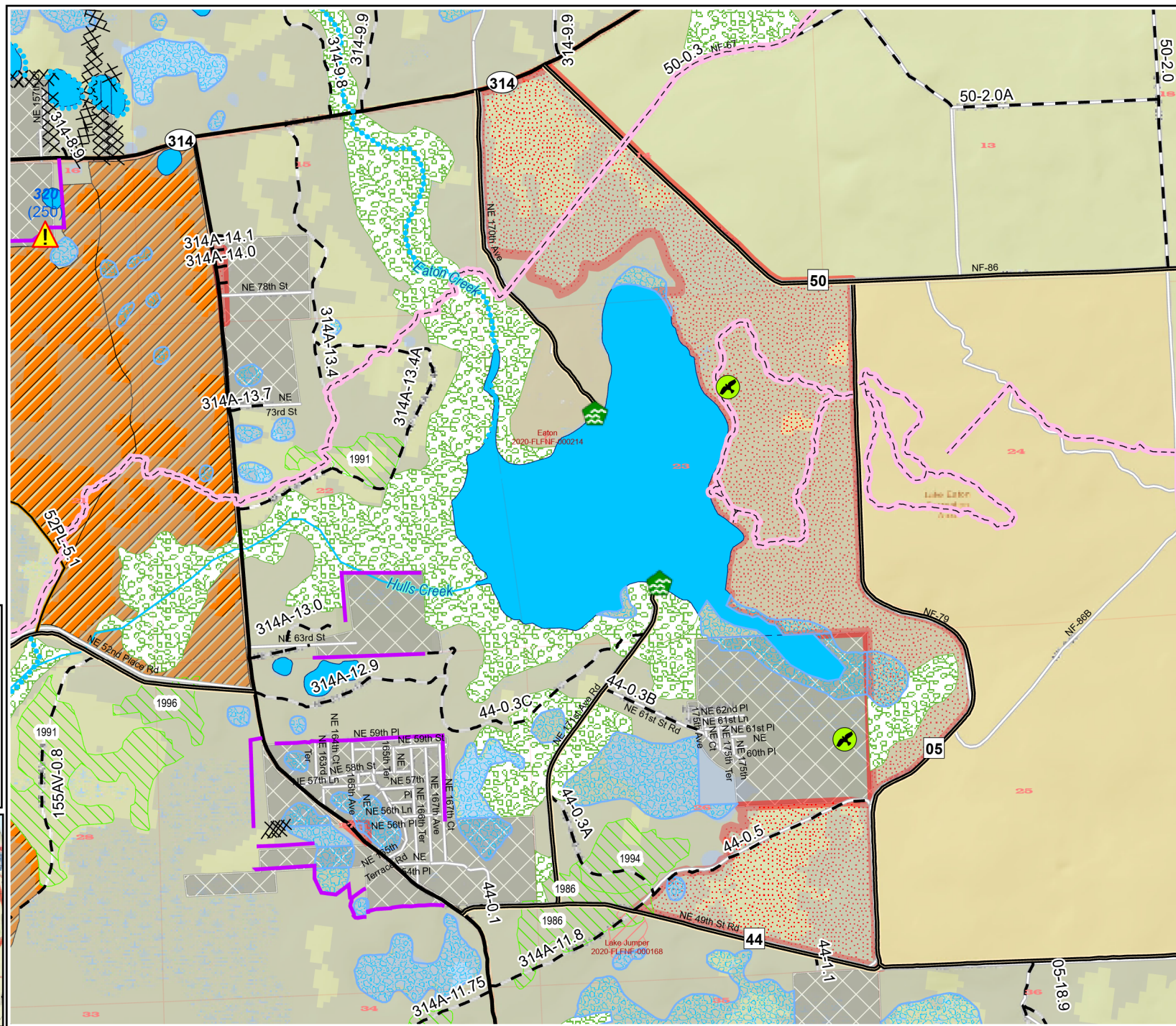
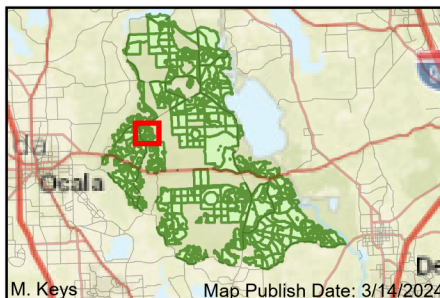
Burn Unit Info

Adjacent Unit Yrs. Since Last Burn

- Burn Unit
- Private
- USFS No Burn
- 0-1
- 1-2
- 2-3
- 3-4
- 4-5
- 5-10
- 11-13

Burnable Area

- Did not burn last 27 yrs
- Burned during last 27 yrs



BurnDate _____ Tr.Winds _____ Temp _____ Mix Ht. _____
 RH _____ Disp. Index _____ Wind _____ KBDI _____
 DSR _____ RX Position _____ Burn Boss _____