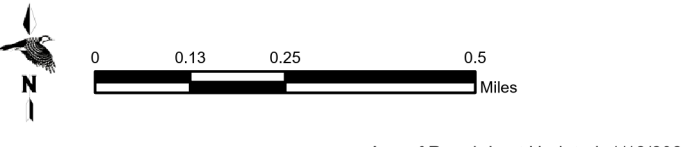
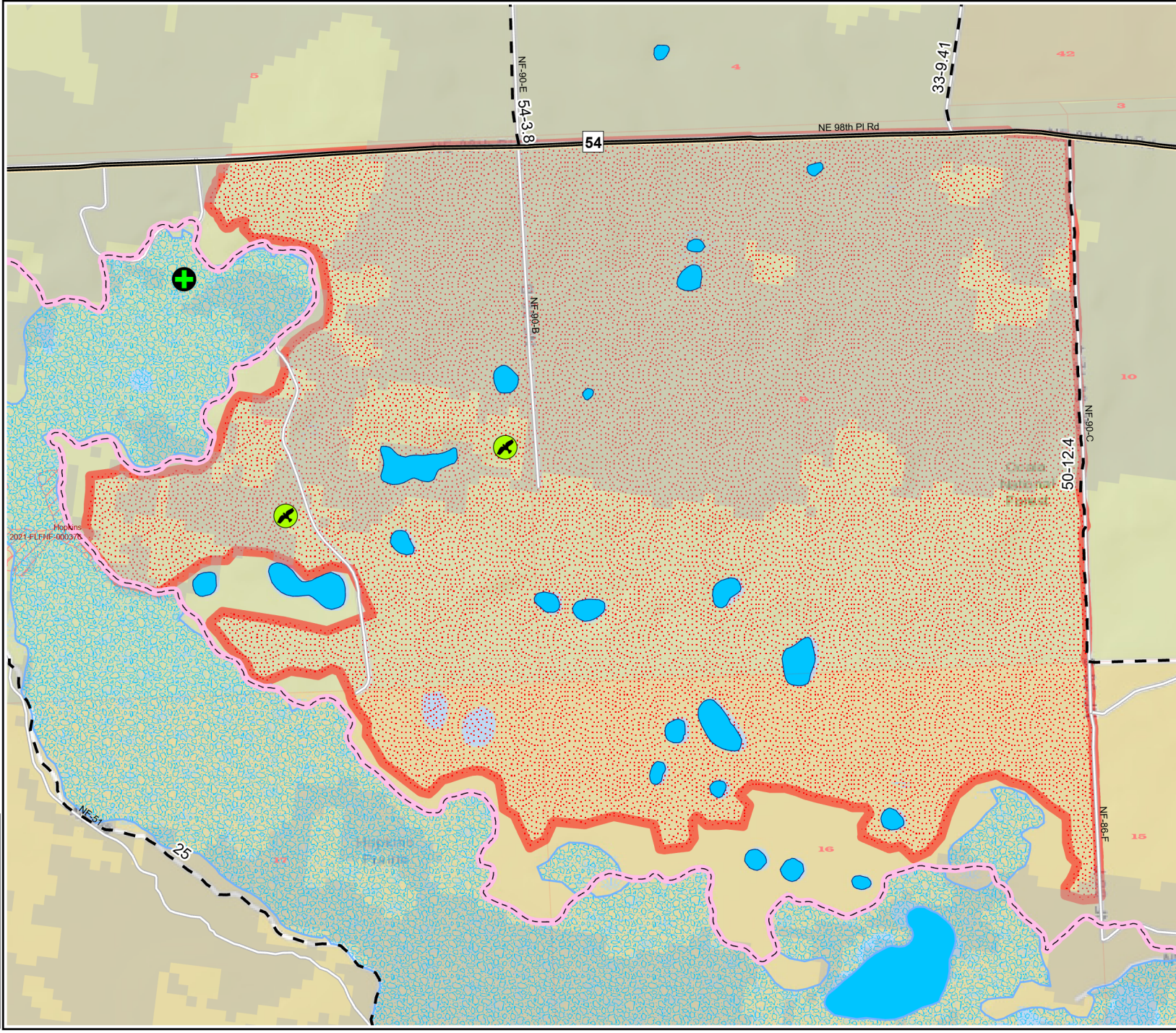
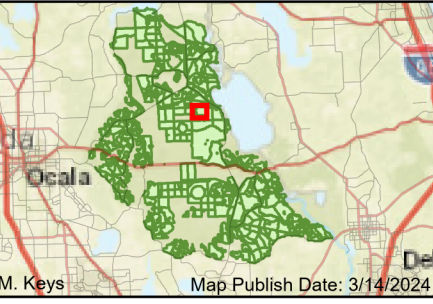


# Burn Unit 060-000

Prescribed Burn Map  
 Ocala National Forest  
 Lake George Ranger District  
 FACTS Acres: 1162  
 Last Burned: 2/16/2022  
 SUID: 080502PF02Y24060000

	FY 24 Planned Burn Unit		Fuel Monitoring Plots
	Completed FY24		Eagles
	Editable DropPoints		Trails
	RCW Tree Protect		Prairies
	RCW Tree Not to Protect		Wildfire 2018-2023
	RCW Cluster		Sapling LL & Slash

Burn Unit Info		Adjacent Unit Yrs. Since Last Burn	
	Burn Unit		0-1
	Private		1-2
	USFS No Burn		2-3
	Burnable Area		3-4
	Did not burn last 27 yrs		4-5
	Burned during last 27 yrs		5-10
			11-13



BurnDate _____	Tr.Winds _____	Temp _____	Mix Ht. _____
RH _____	Disp. Index _____	Wind _____	KBDI _____
DSR _____	RX Position _____	Burn Boss _____	