

Burn Unit 069-004

Prescribed Burn Map

Ocala National Forest

Lake George Ranger District

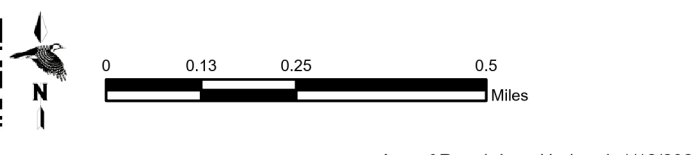
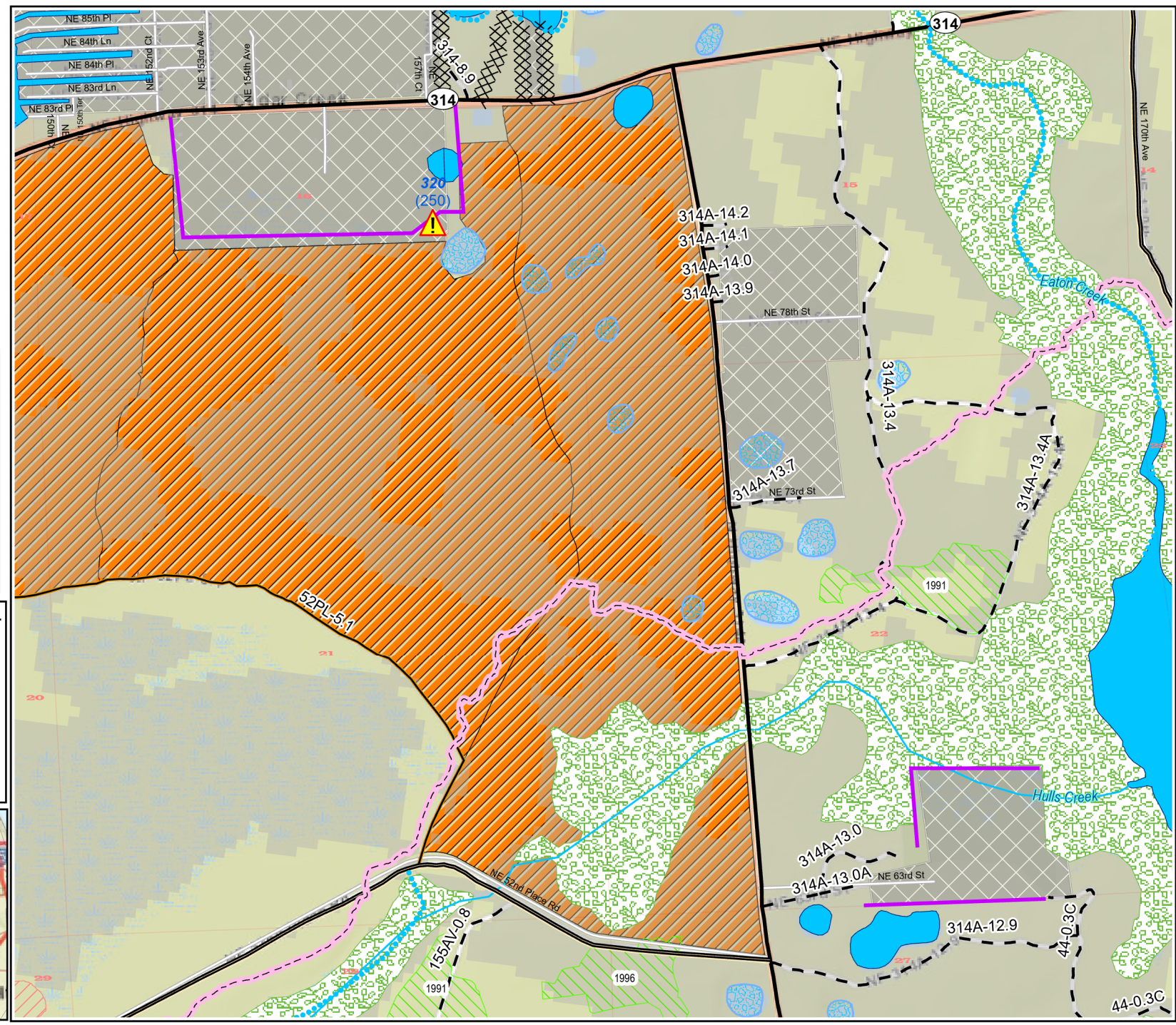
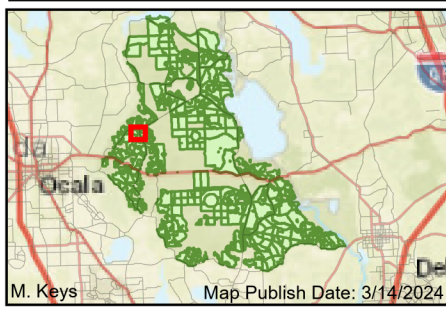
FACTS Acres: 376

Last Burned: 2/9/2018

SUID: 080502PF02Y24069004

FY 24 Planned Burn Unit	RCW Cluster
Completed FY24	Control Line - Dozer
Editable DropPoints	Trails
RCW Tree Protect	Prairies
RCW Tree Not to Protect	Wildfire 2018-2023
	Sapling LL & Slash

Burn Unit Info	Adjacent Unit Yrs. Since Last Burn
Burn Unit	0-1
Private	1-2
USFS No Burn	2-3
Burnable Area	3-4
Did not burn last 27 yrs	4-5
Burned during last 27 yrs	5-10
	11-13



BurnDate _____	Tr.Winds _____	Temp _____	Mix Ht. _____
RH _____	Disp. Index _____	Wind _____	KBDI _____
DSR _____	RX Position _____	Burn Boss _____	