

# Burn Unit 073-100

Prescribed Burn Map

Ocala National Forest

Lake George Ranger District

FACTS Acres: 1783

Last Burned:

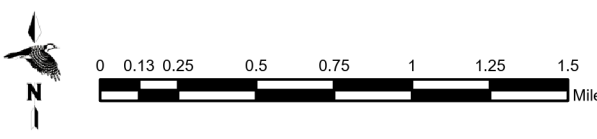
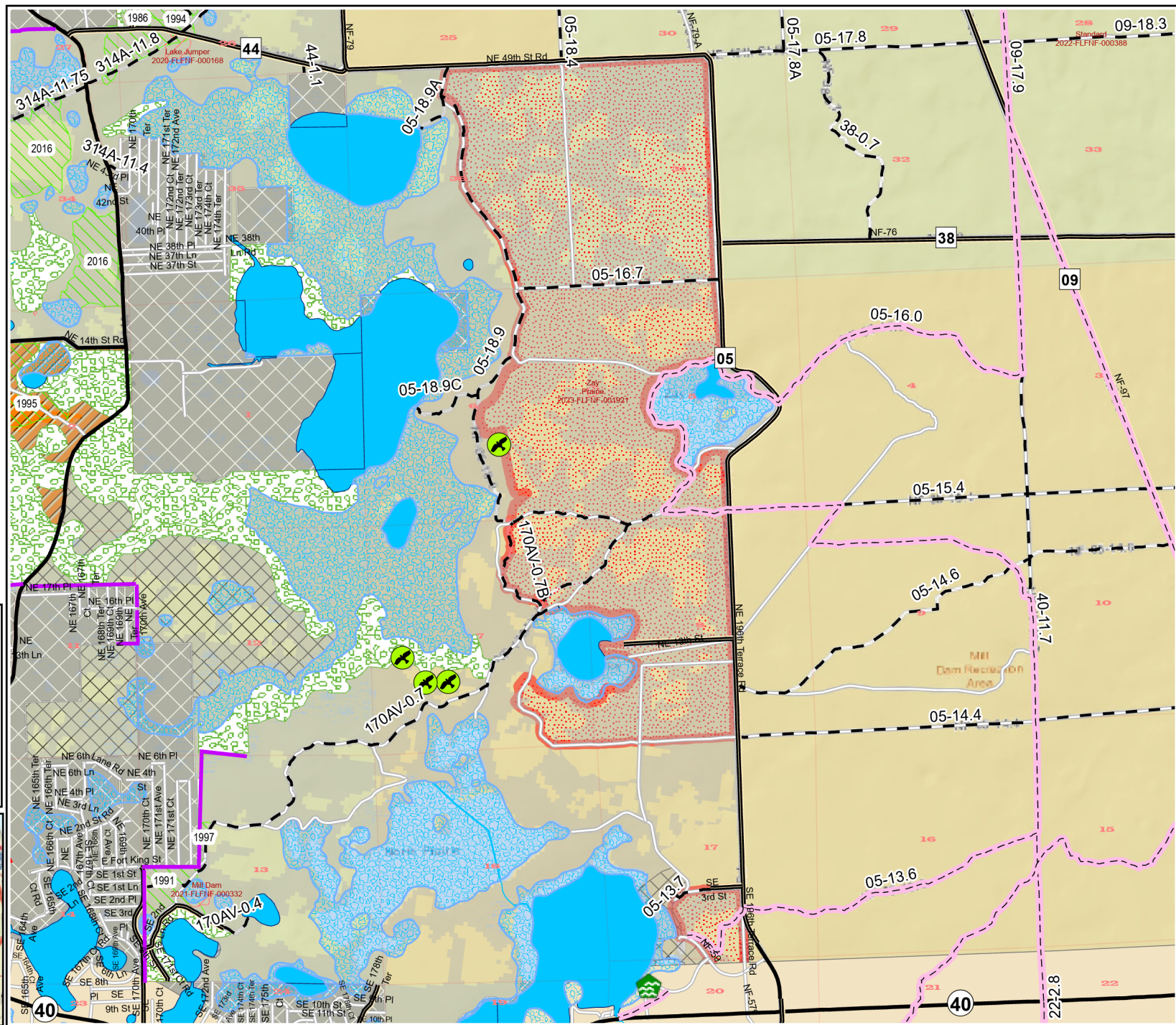
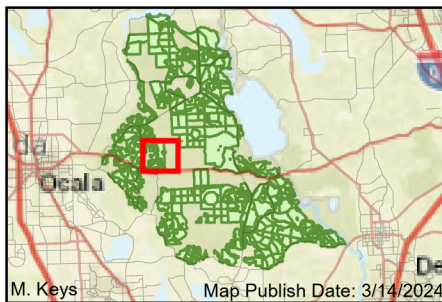
SUID: 080502PF02Y24073100

### FirePoint

	FY 24 Planned Burn Unit		Water
	PBurn Completed FY24		Development or Draft Site
	Editable DropPoints		Eagles
	RCW Tree Protect		Trails
	RCW Tree Not to Protect		Prairies
	RCW Cluster		DOF_SmokeS
			Wildfire 2018-2023
			Sapling LL & Slash

### Burn Unit Info

	Burn Unit		Adjacent Unit Yrs. Since Last Burn
	Private		0-1
	USFS No Burn		1-2
	Burnable Area		2-3
	Did not burn last 27 yrs		3-4
	Burned during last 27 yrs		4-5
			5-10
			11-13



BurnDate _____	Tr.Winds _____	Temp _____	Mix Ht. _____
RH _____	Disp. Index _____	Wind _____	KBDI _____
DSR _____	RX Position _____	Burn Boss _____	

Age of Rough Last Updated: 1/12/2024