

Burn Unit 086-002

Prescribed Burn Map









Ocala National Forest













Lake George Ranger District

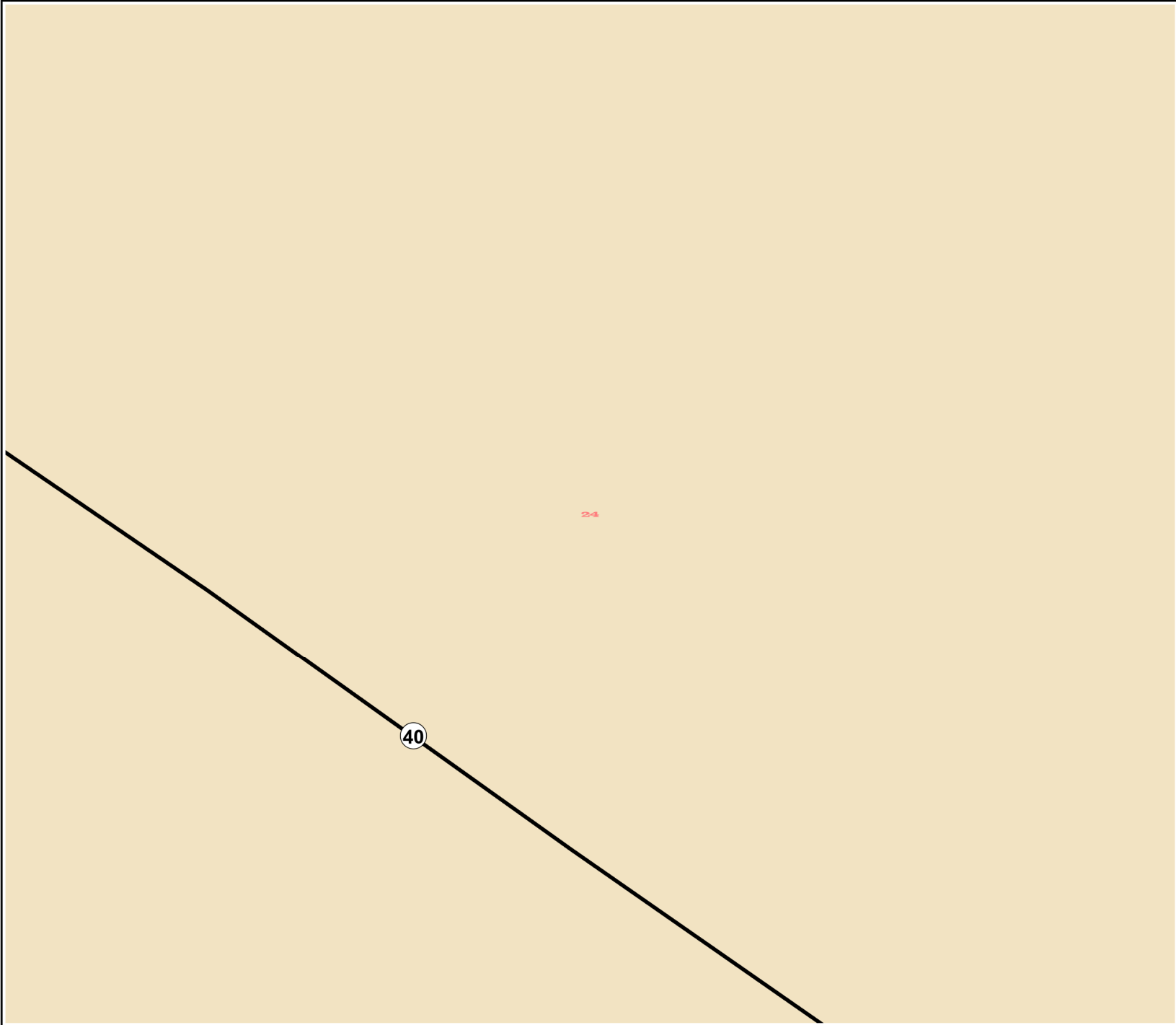
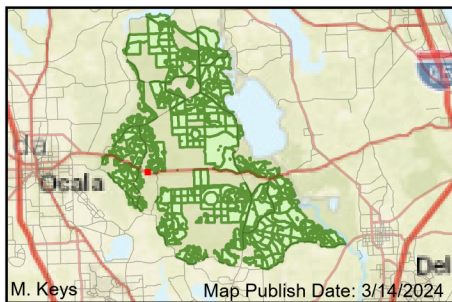
FACTS Acres: 2

Last Burned: 1/6/2022

SUID: 080502PF02Y24086002

-  FY 24 Planned Burn Unit
-  Completed FY24
-  Editable DropPoints
-  RCW Tree Protect
-  RCW Tree Not to Protect
-  RCW Cluster
-  DOF_SmokeS
-  Sapling LL & Slash

Burn Unit Info		Adjacent Unit Yrs. Since Last Burn	
	Burn Unit		0-1
	Private		1-2
	USFS No Burn		2-3
Burnable Area			3-4
	Did not burn last 27 yrs		4-5
	Burned during last 27 yrs		5-10
			11-13



BurnDate _____ Tr.Winds _____ Temp _____ Mix Ht. _____
 DSR _____ Disp. Index _____ Wind _____ RBDI _____
 RX Position _____ Burn Boss _____