

# Burn Unit 090-001

Prescribed Burn Map  
 Ocala National Forest  
 Lake George Ranger District  
 FACTS Acres: 1157  
 Last Burned: 2/4/2018  
 SUID: 080502PF02Y24090001

### FirePoint

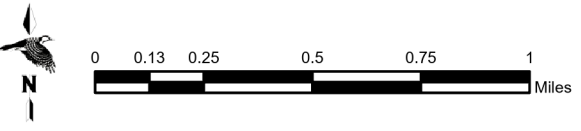
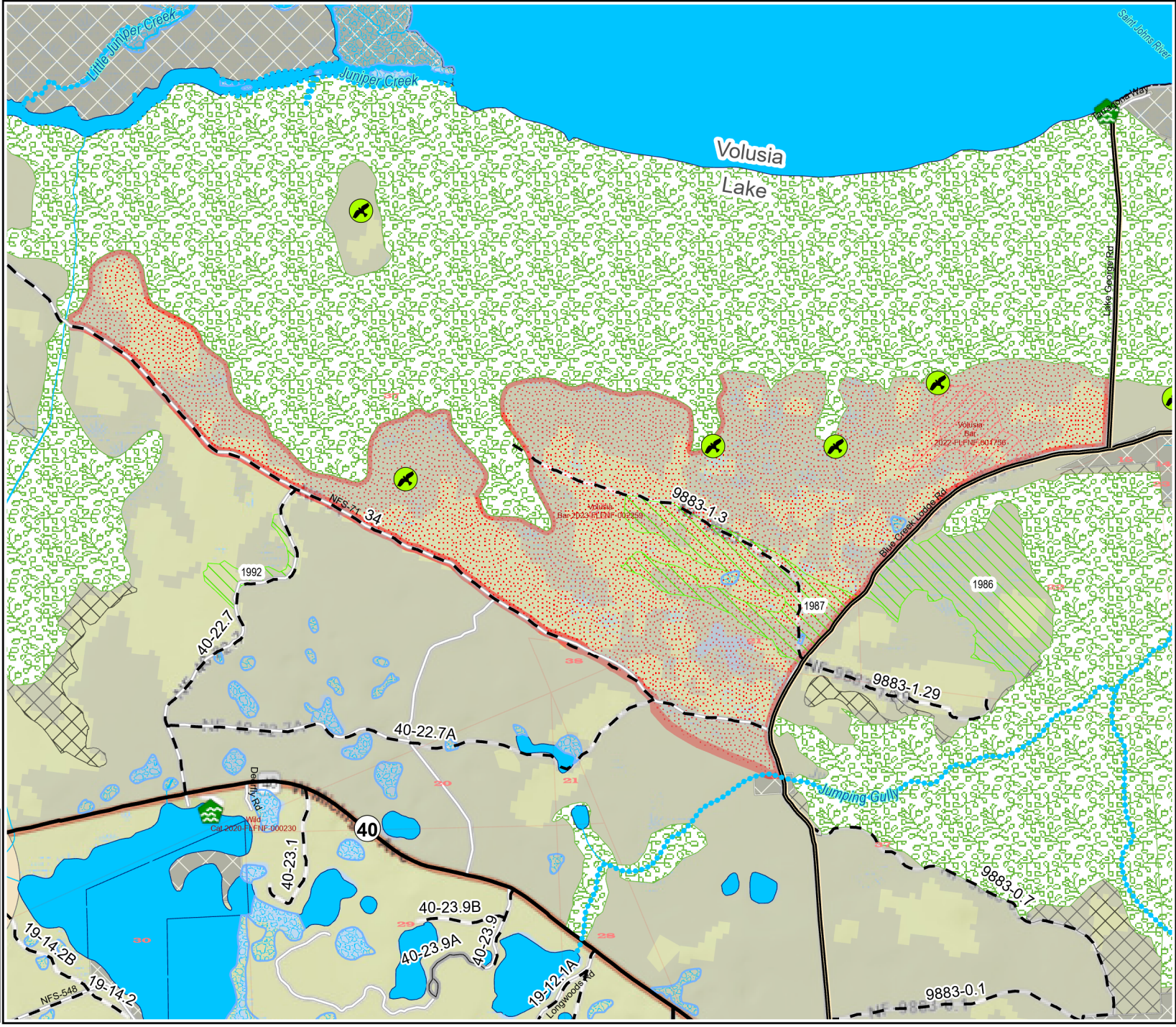
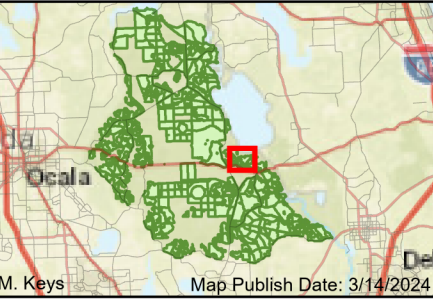
- FY 24 Planned Burn Unit
- PBurn Completed FY24
- Editable DropPoints
- RCW Tree Protect
- RCW Tree Not to Protect
- RCW Cluster
- Water
- Development or Draft Site
- Eagles
- Boundary - Feature
- Natural Feature
- Prairies
- DOF\_SmokeS
- Wildfire 2018-2023
- Sapling LL & Slash

### Burn Unit Info

- Burn Unit
- Private
- USFS No Burn
- Burnable Area**
- Did not burn last 27 yrs
- Burned during last 27 yrs

### Adjacent Unit Yrs. Since Last Burn

0-1
1-2
2-3
3-4
4-5
5-10
11-13



BurnDate _____	Tr.Winds _____	Temp _____	Mix Ht. _____
RH _____	Disp. Index _____	Wind _____	KBDI _____
DSR _____	RX Position _____	Burn Boss _____	