

Burn Unit 096-000

Prescribed Burn Map

Ocala National Forest

Lake George Ranger District


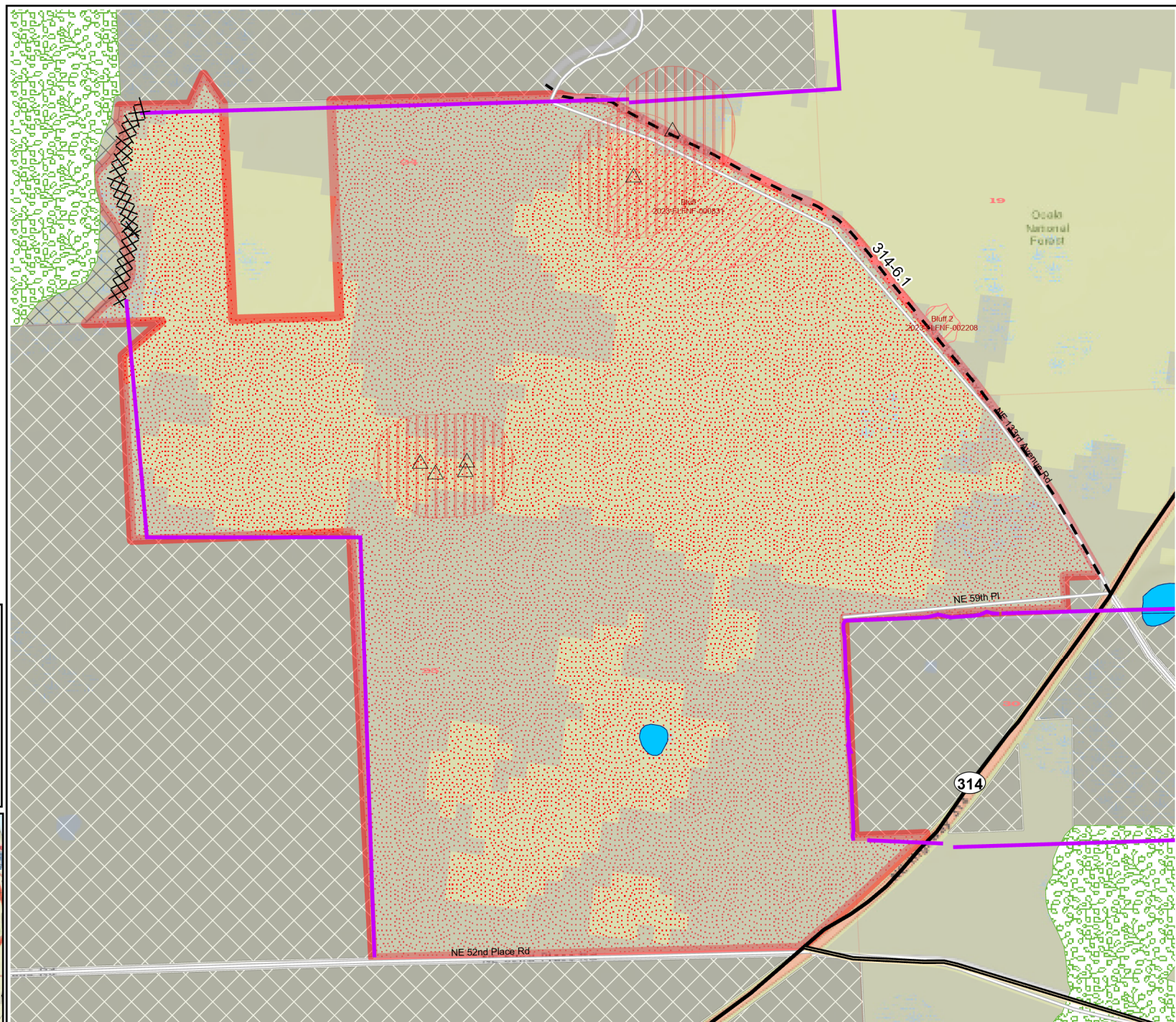
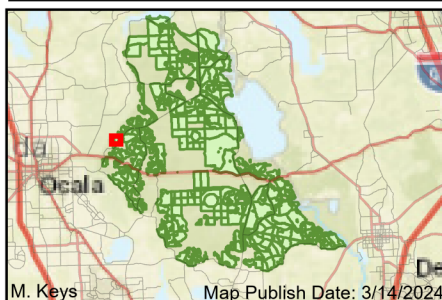
FACTS Acres: 452

Last Burned: 6/27/2023

SUID: 080502PF02Y24096000

FY 24 Planned Burn Unit	RCW Cluster
PBurn	Control Line - Dozer
Completed FY24	Boundary- Private
Editable DropPoints	Wildfire 2018-2023
RCW Tree Protect	Sapling LL & Slash
RCW Tree Not to Protect	

Burn Unit Info		Adjacent Unit Yrs. Since Last Burn
Burn Unit		0-1
Private		1-2
USFS No Burn		2-3
Burnable Area		3-4
Did not burn last 27 yrs		4-5
Burned during last 27 yrs		5-10
		11-13



BurnDate _____ Tr.Winds _____ Temp _____ Mix Ht. _____
 RH _____ Disp. Index _____ Wind _____ KBDI _____
 DSR _____ RX Position _____ Burn Boss _____

Age of Rough Last Updated: 1/12/2024