

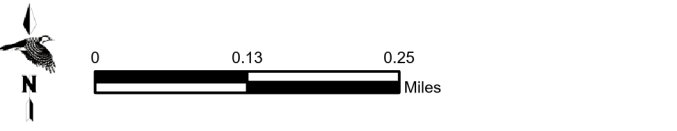
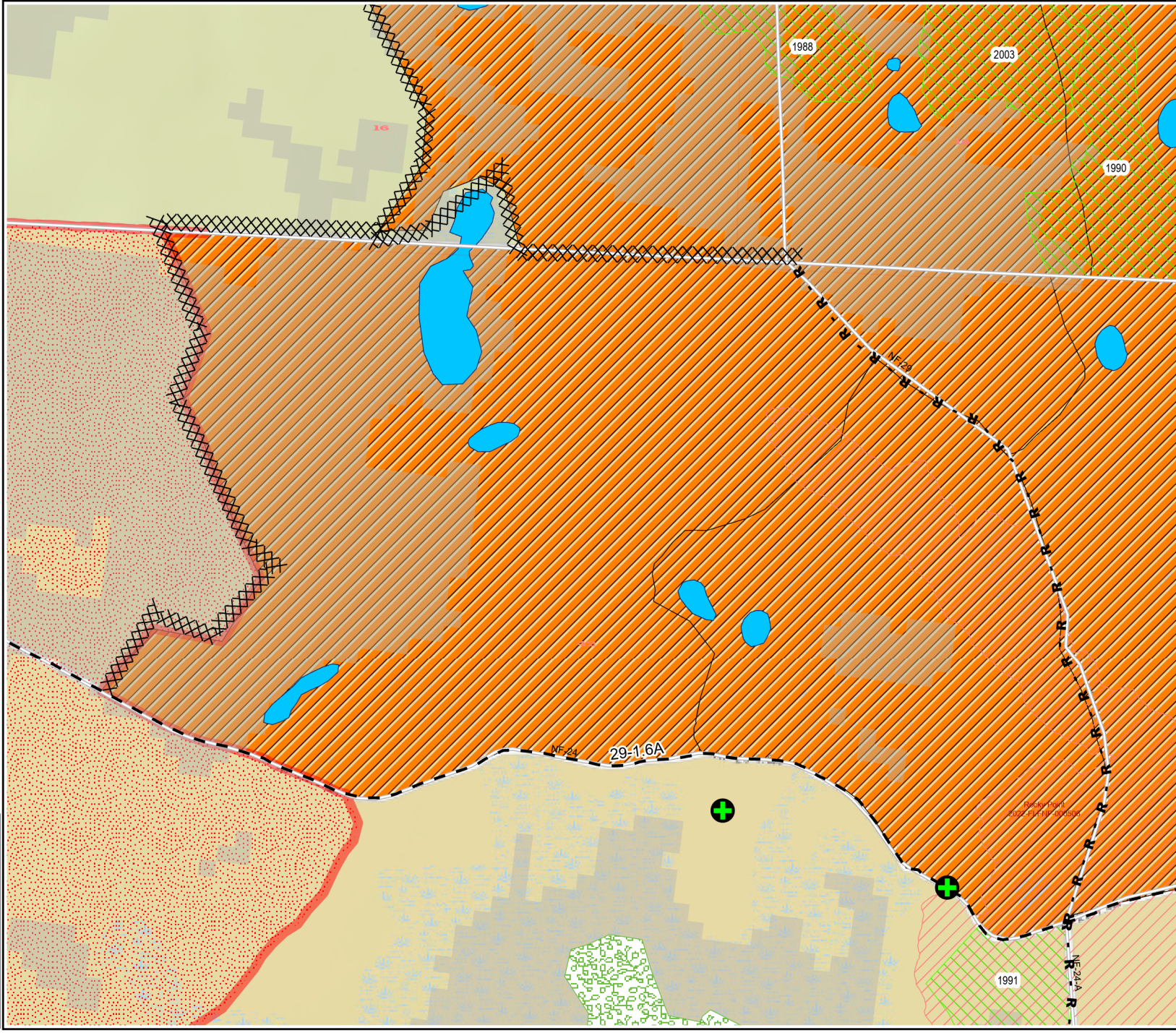
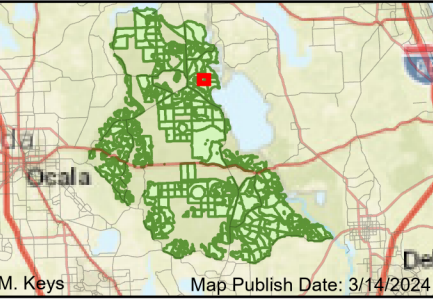
Burn Unit 102-001

Prescribed Burn Map
 Ocala National Forest
 Lake George Ranger District
 FACTS Acres: 676
 Last Burned: 1/16/2014
 SUID: 080502PF02Y24102001

	FY 24 Planned Burn Unit		Fuel Monitoring Plots
	Completed FY24		Control Line - Dozer
	Editable DropPoints		Control Line - Road
	RCW Tree Protect		Wildfire 2018-2023
	RCW Tree Not to Protect		Sapling LL & Slash
	RCW Cluster		

Burn Unit Info	
	Burn Unit
	Private
	USFS No Burn
Burnable Area	
	Did not burn last 27 yrs
	Burned during last 27 yrs

Adjacent Unit Yrs. Since Last Burn	
	0-1
	1-2
	2-3
	3-4
	4-5
	5-10
	11-13



BurnDate _____	Tr.Winds _____	Temp _____	Mix Ht. _____
RH _____	Disp. Index _____	Wind _____	KBDI _____
DSR _____	RX Position _____	Burn Boss _____	