

Burn Unit 222-000

Prescribed Burn Map








Ocala National Forest













Seminole Ranger District

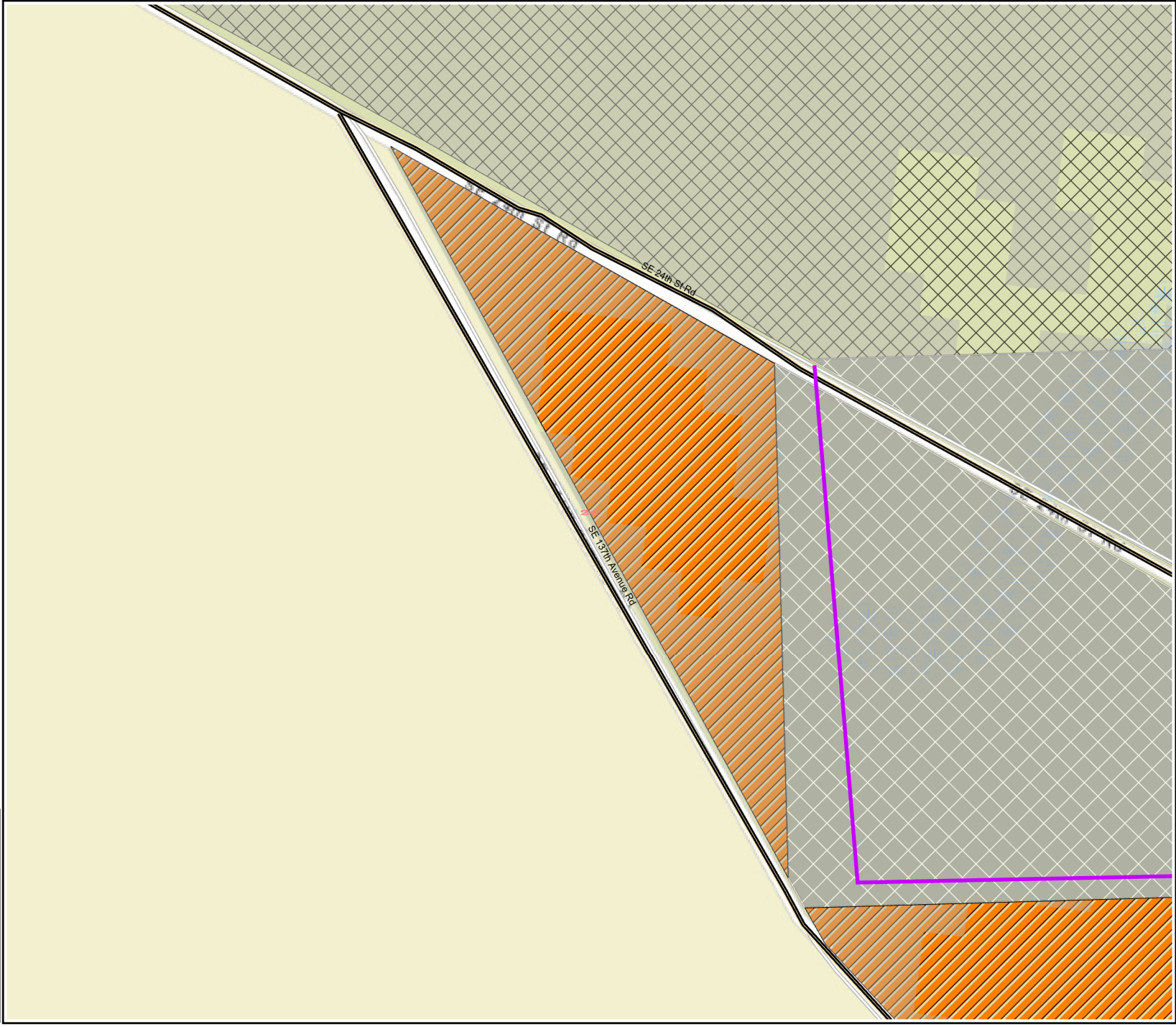
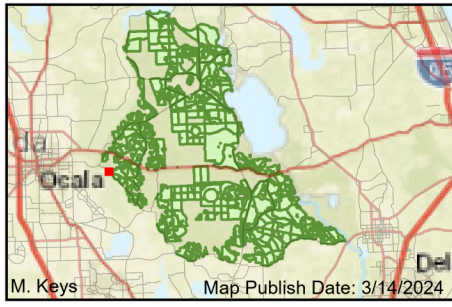
FACTS Acres: 13

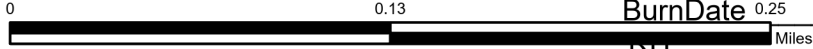
Last Burned: 12/9/2020

SUID: 080505PF05Y24222000

-  FY 24 Planned Burn Unit
-  Completed FY24
-  Editable DropPoints
-  RCW Tree Protect
-  RCW Tree Not to Protect
-  RCW Cluster
-  Sapling LL & Slash

Burn Unit Info		Adjacent Unit Yrs. Since Last Burn	
	Burn Unit		0-1
	Private		1-2
	USFS No Burn		2-3
Burnable Area			3-4
	Did not burn last 27 yrs		4-5
	Burned during last 27 yrs		5-10
			11-13





BurnDate 0.25 Miles

Tr.Winds _____ Temp _____ Mix Ht. _____

Disp. Index _____ Wind _____ KBDI _____

DSR _____ RX Position _____ Burn Boss _____