




















Ocala National Forest Lake George RD Rx Burn Unit 069

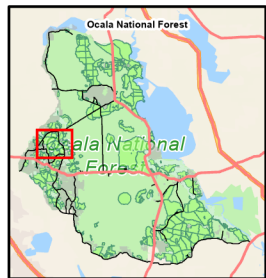
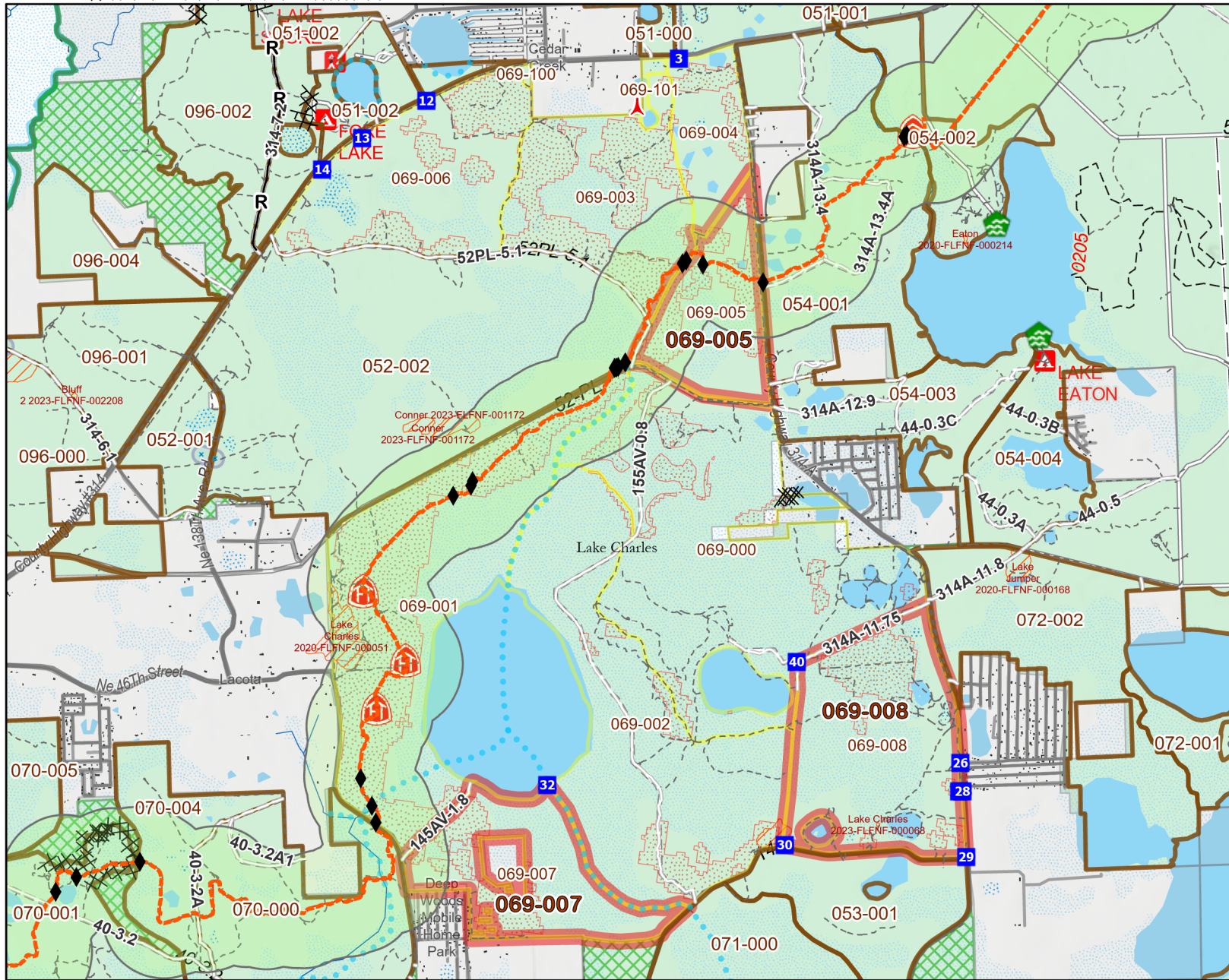
Burn Unit: 069- Lake Charles

Burn Subunit(s): 069-000, 069-001, 069-002, 069-003, 069-004, 069-005, 069-006, 069-007, 069-008, 069-100, 069-101

Unit/Subunit Acre(s): 862, 687, 727, 367, 144, 232, 405, 284, 467, 3, 11

Last Burn Date(s): , , 2/14/2024, 2/22/2024, 2/21/2024, , , , 2/3/2018

-  FY25 Planned Burn Unit
-  Burnable Footprint
-  Burn Unit / Subunit
-  Adjacent Burn Unit
-  Burn Unit Exclusion
-  Private/Inholding
-  Past Wildfire
-  FNST_Viewshed_Buffer
-  RCW Cluster - Abandoned
-  Completed Dozer Line - Rx Fire
-  Completed Road as Line - Rx Fire
-  Completed Line Natural Feature - Rx Fire
-  Florida_National_Scenic_Trail
-  RCW Tree - No Prep
-  Building Footprints
-  Towers (FAA)
-  Drop Point
-  Water Development or Draft Site
-  FNST Infrastructure



BurnDate _____ Tr.Winds _____ Temp _____ Mix Ht. _____
 RH _____ Disp. Index _____ Wind _____ KBDI _____
 DSR _____ RX Position _____ Burn Boss _____

Map Scale: 1:42,000



Date of Map Publication: 1/7/2025

