


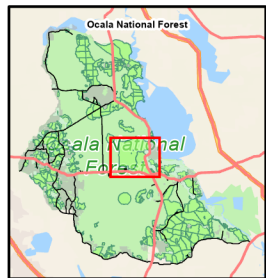
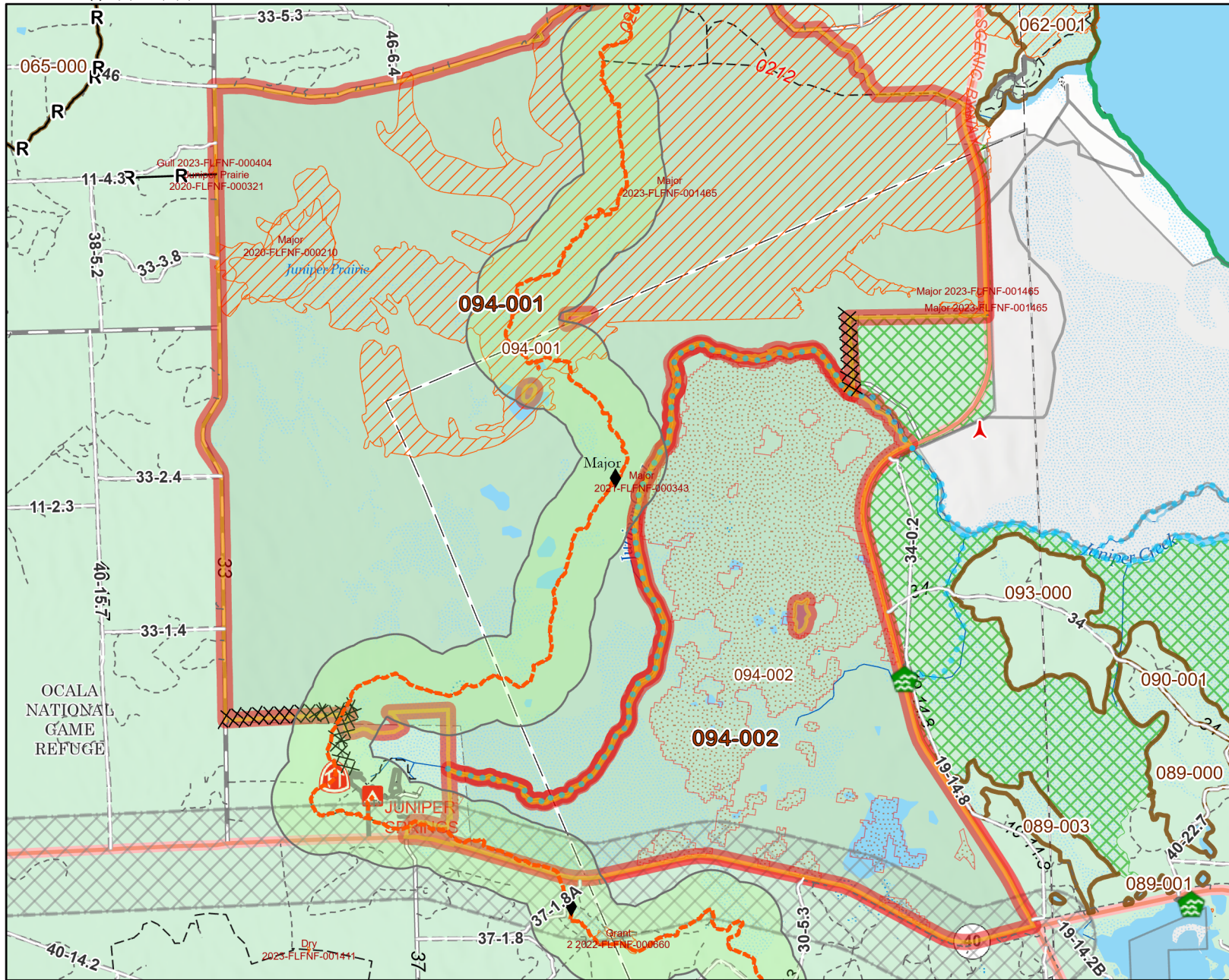


Ocala National Forest Lake George RD Rx Burn Unit 094

Burn Unit: 094- Major
 Burn Subunit(s): 094-001, 094-002
 Unit/Subunit Acre(s): 10313 , 4053
 Last Burn Date(s): 2/7/2018, 8/8/2006

-  FY25 Planned Burn Unit
-  Burnable Footprint
-  Burn Unit / Subunit
-  Adjacent Burn Unit
-  Burn Unit Exclusion
-  Private/Inholding
-  Smoke Sensitive Buffer
-  Past Wildfire
-  FNST_Viewshed_Buffer
-  Completed Dozer Line - Rx Fire
-  Completed Road as Line - Rx Fire
-  Completed Line Natural Feature - Rx Fire
-  Florida_National_Scenic_Trail
-  Building Footprints
-  Towers (FAA)
-  Water Development or Draft Site
-  FNST Infrastructure



BurnDate _____ Tr.Winds _____ Temp _____ Mix Ht. _____
 RH _____ Disp. Index _____ Wind _____ KBDI _____
 DSR _____ RX Position _____ Burn Boss _____

Map Scale: 1:59,000



Date of Map Publication: 1/7/2025

