











Ocala National Forest Lake George RD Rx Burn Unit 106

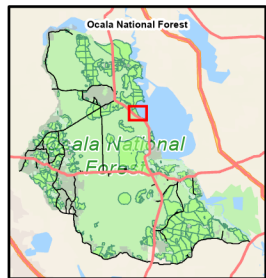
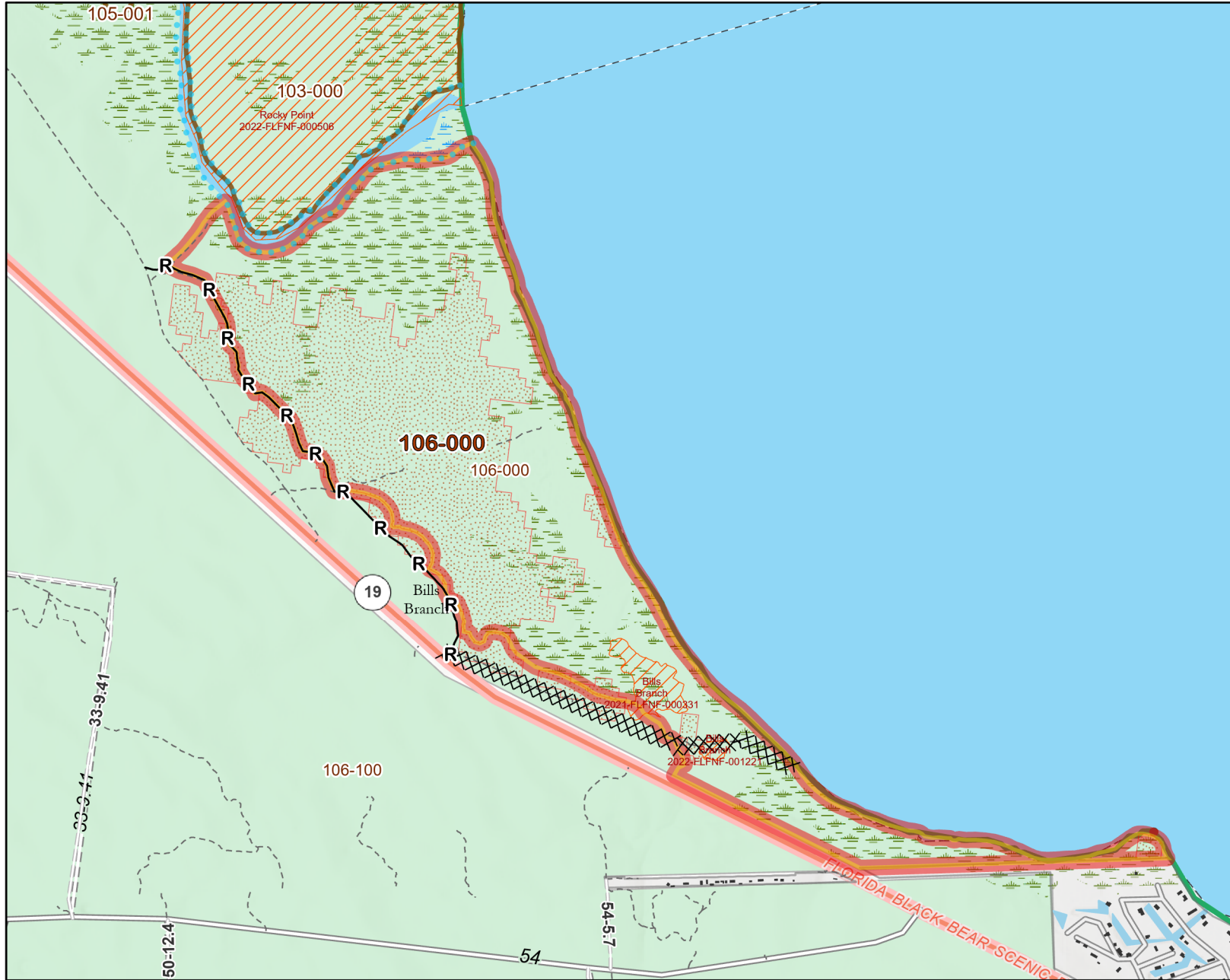
Burn Unit: 106- Bills Branch

Burn Subunit(s): 106-000

Unit/Subunit Acre(s): 491

Last Burn Date(s):

-  FY25 Planned Burn Unit
-  Burnable Footprint
-  Burn Unit / Subunit
-  Adjacent Burn Unit
-  Private/Inholding
-  Past Wildfire
-  Completed Dozer Line - Rx Fire
-  Completed Road as Line - Rx Fire
-  Completed Line Natural Feature - Rx Fire
-  Building Footprints



BurnDate _____ Tr.Winds _____ Temp _____ Mix Ht. _____
 RH _____ Disp. Index _____ Wind _____ KBDI _____
 DSR _____ RX Position _____ Burn Boss _____

Map Scale: 1:21,000



Date of Map Publication: 1/7/2025

