
















Ocala National Forest Seminole RD Rx Burn Unit 303

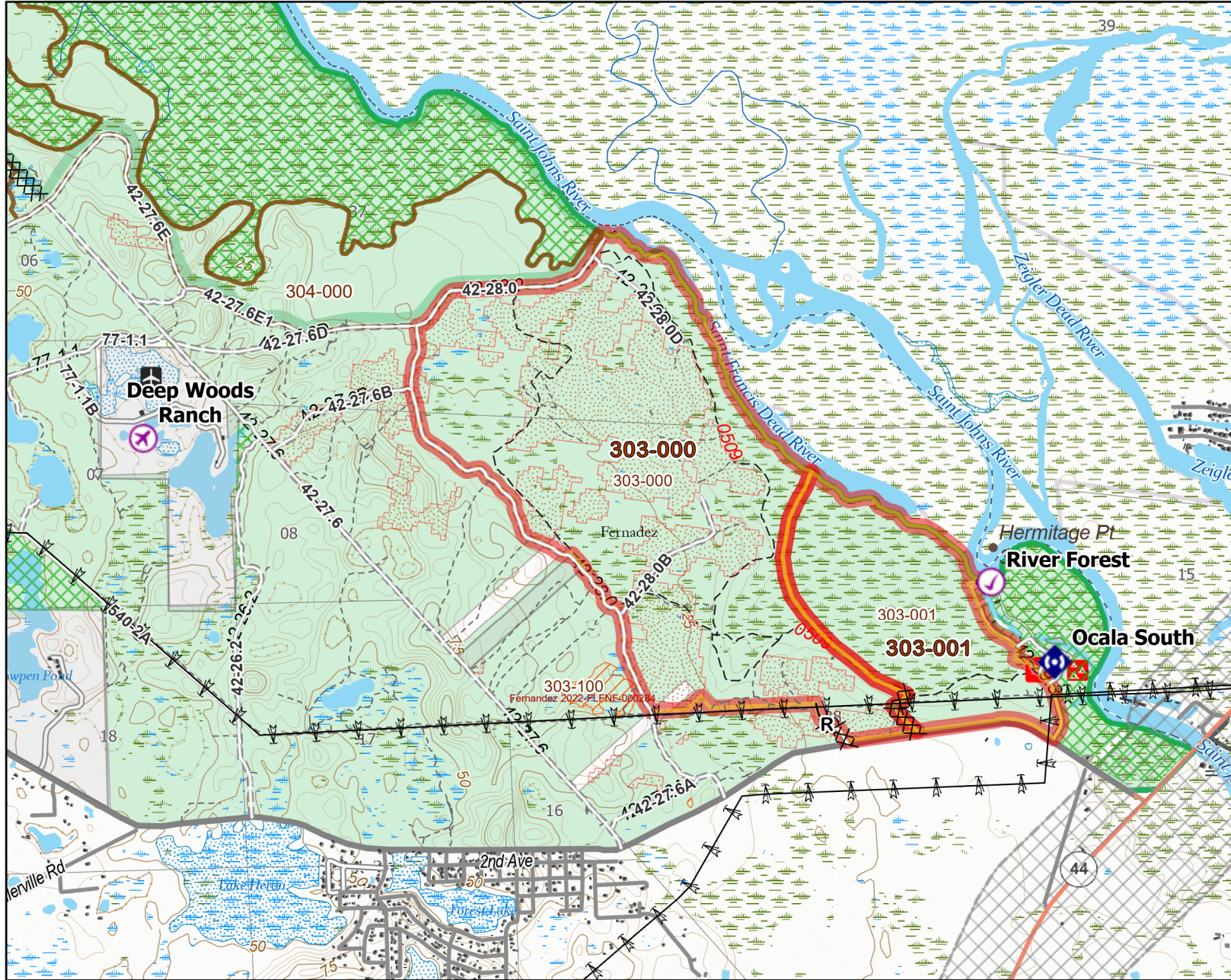
Burn Unit: 303- Fernandez

Burn Subunit(s): 303-000, 303-001

Unit/Subunit Acre(s): 1080 , 343

Last Burn Date(s): 2/1/2015,

-  FY25 Planned Burn Unit
-  Burnable Footprint
-  Burn Unit / Subunit
-  Adjacent Burn Unit
-  Burn Unit Exclusion
-  Private/Inholding
-  Smoke Sensitive Buffer
-  Past Wildfire
-  Completed Dozer Line - Rx Fire
-  Completed Road as Line - Rx Fire
-  Power Transmission Line
-  Building Footprints
-  Airstrip or Airport
-  Aviation Check Point
-  Repeater



BurnDate _____ Tr.Winds _____ Temp _____ Mix Ht. _____
 RH _____ Disp. Index _____ Wind _____ KBDI _____
 DSR _____ RX Position _____ Burn Boss _____

Map Scale: 1:35,000



Date of Map Publication: 1/7/2025



NFC FTP: https://ftp.wildfire.gov/public/incident_specific_data/FuelsFL_FNF/OCN