












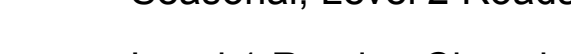








# Road Map Ocala National Forest 2017

For Official Use Only

## Legend

### Symbols

-  RANGER STATION
-  RECREATION SITE
-  VISITOR CENTER
-  Mixed Use Motorized
-  Motorcycle Only
-  UTV, ATV, and Motorcycles
-  ATV and Motorcycles
-  Paved Roads
-  Surfaced Roads
-  Level 2 Roads
-  Admin Use Only Roads
-  Seasonal, Level 2 Roads
-  Level 1 Roads - Closed
-  Decommissioned Roads
-  Unauthorized travelway
-  Compartments
-  Water
-  Prairies
-  Wilderness Area
-  Forest Ownership

