




Ocala National Forest Lake George RD Rx Burn Unit 009

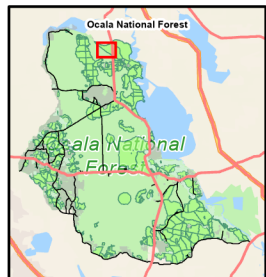
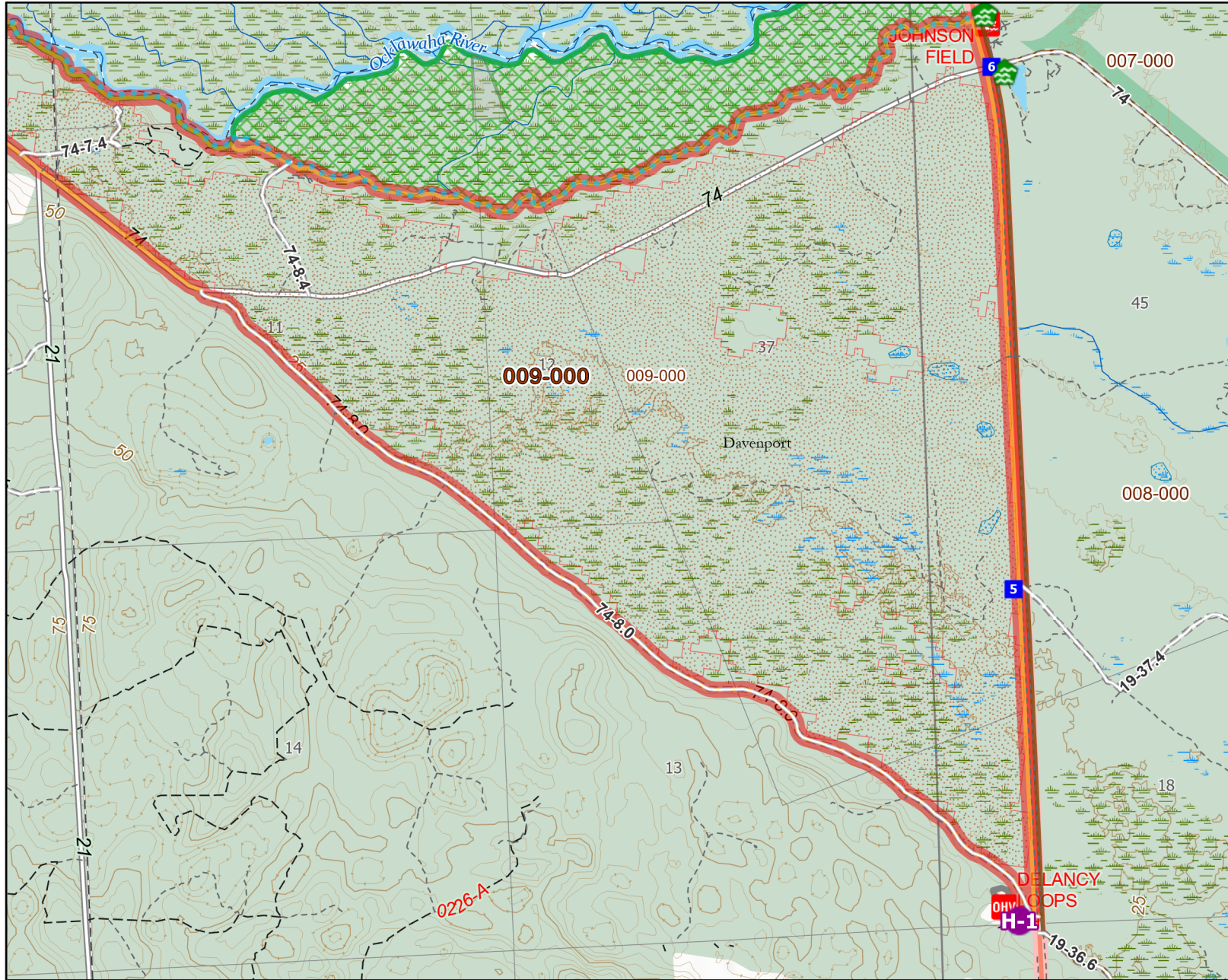
Burn Unit: 009- Davenport

Burn Subunit(s): 009-000

Unit/Subunit Acre(s): 1508

Last Burn Date(s):

-  FY25 Planned Burn Unit
-  Burnable Footprint
-  Burn Unit / Subunit
-  Adjacent Burn Unit
-  Burn Unit Exclusion
-  Private/Inholding
-  Completed Line Natural Feature - Rx Fire
-  Drop Point
-  Helispot - Approved
-  Water Development or Draft Site



BurnDate _____ Tr.Winds _____ Temp _____ Mix Ht. _____
 RH _____ Disp. Index _____ Wind _____ KBDI _____
 DSR _____ RX Position _____ Burn Boss _____

Map Scale: 1:22,000



Date of Map Publication: 12/11/2024

