









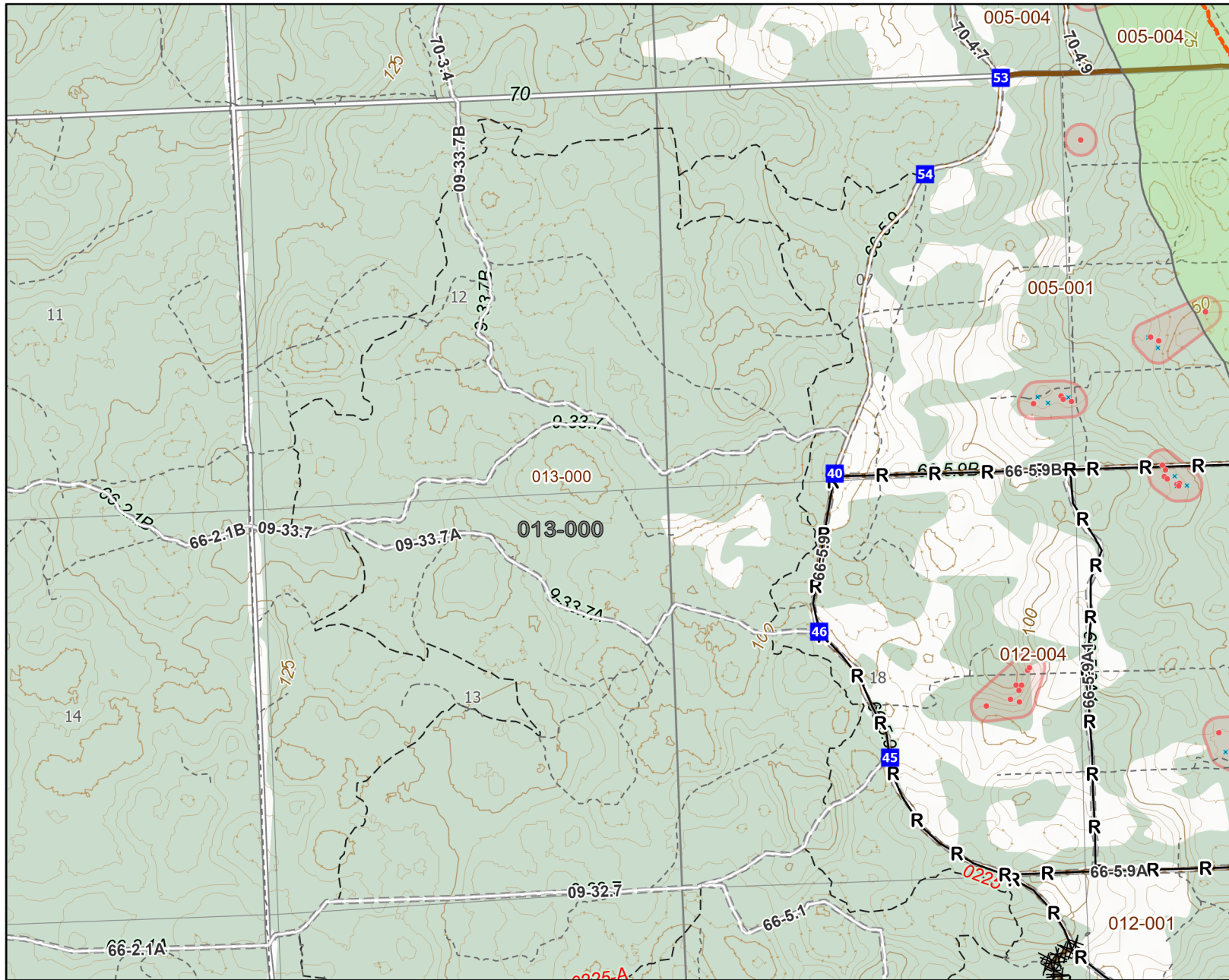


# Ocala National Forest Lake George RD Rx Burn Unit

**Burn Unit: 013- Crow**

Burn Subunit(s):  
Unit/Subunit Acre(s):  
Last Burn Date(s):

-  Burnable Footprint
-  Adjacent Burn Unit
-  FNST\_Viewshed\_Buffer
-  RCW Cluster - Active
-  Completed Dozer Line - Rx Fire
-  Completed Road as Line - Rx Fire
-  Florida\_National\_Scenic\_Trail
-  RCW Tree - To Protect
-  RCW Tree - No Prep
-  Drop Point



BurnDate \_\_\_\_\_ Tr.Winds \_\_\_\_\_ Temp \_\_\_\_\_ Mix Ht. \_\_\_\_\_  
 RH \_\_\_\_\_ Disp. Index \_\_\_\_\_ Wind \_\_\_\_\_ KBDI \_\_\_\_\_  
 DSR \_\_\_\_\_ RX Position \_\_\_\_\_ Burn Boss \_\_\_\_\_

Map Scale: 1:23,000



Date of Map Publication: 12/11/2024

