



















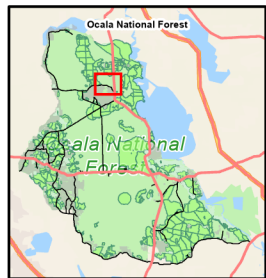
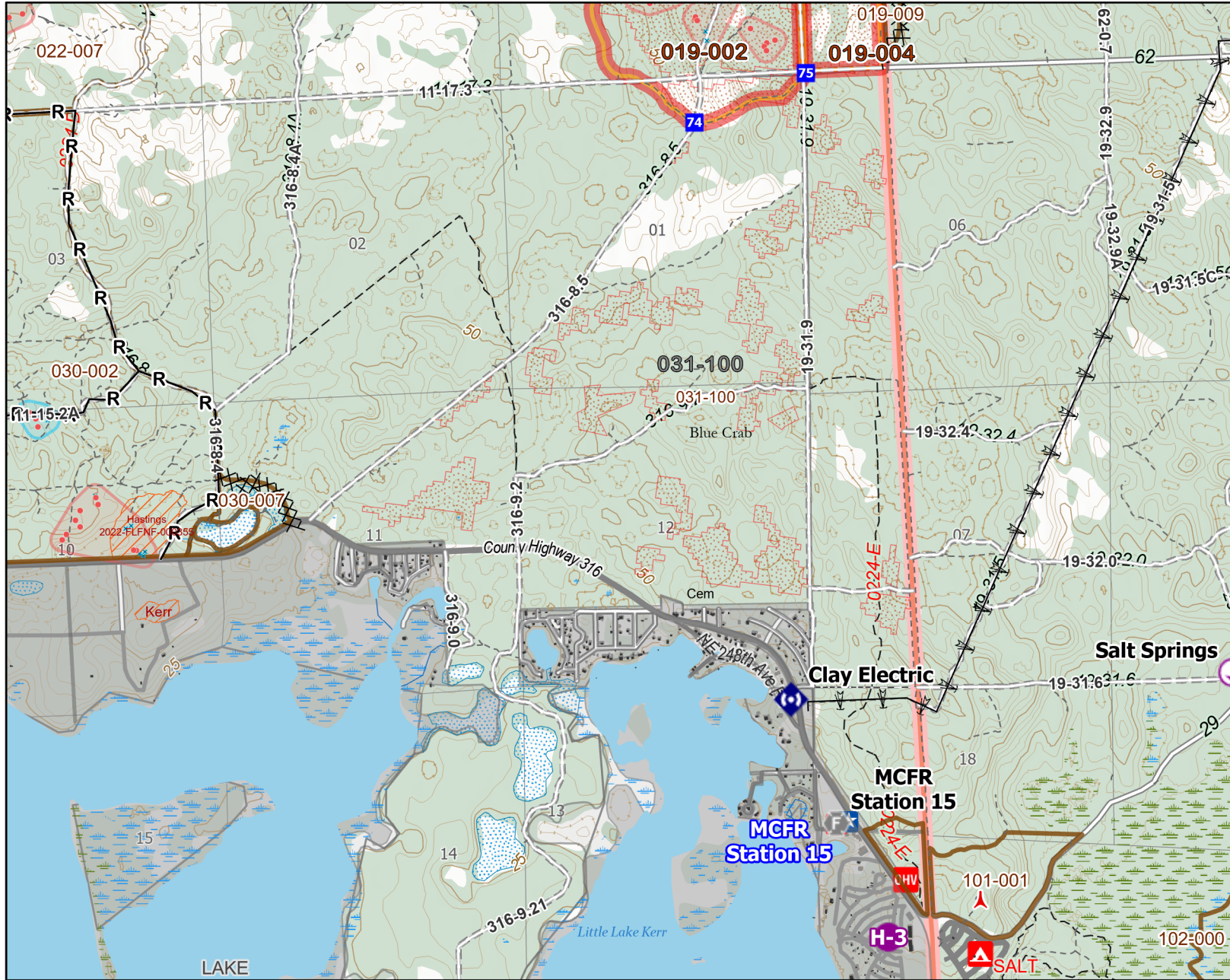


Ocala National Forest Lake George RD Rx Burn Unit 019

Burn Unit: 031 019- Blue Crab

Burn Subunit(s): 019-002, 019-004
 Unit/Subunit Acre(s): 649 , 158
 Last Burn Date(s): 2/10/2022, 2/10/2022

-  FY25 Planned Burn Unit
-  Burnable Footprint
-  Burn Unit / Subunit
-  Adjacent Burn Unit
-  Private/Inholding
-  Past Wildfire
-  RCW Cluster - Active
-  RCW Cluster - Inactive
-  Completed Dozer Line - Rx Fire
-  Completed Road as Line - Rx Fire
-  Power Transmission Line
-  RCW Tree - To Protect
-  RCW Tree - No Prep
-  Building Footprints
-  Towers (FAA)
-  Drop Point
-  Aviation Check Point
-  Helispot - Approved
-  Fire Station
-  Repeater



BurnDate _____ Tr.Winds _____ Temp _____ Mix Ht. _____
 RH _____ Disp. Index _____ Wind _____ KBDI _____
 DSR _____ RX Position _____ Burn Boss _____

Map Scale: 1:31,000



Date of Map Publication: 12/11/2024

