






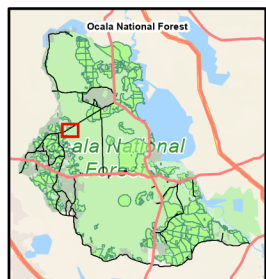
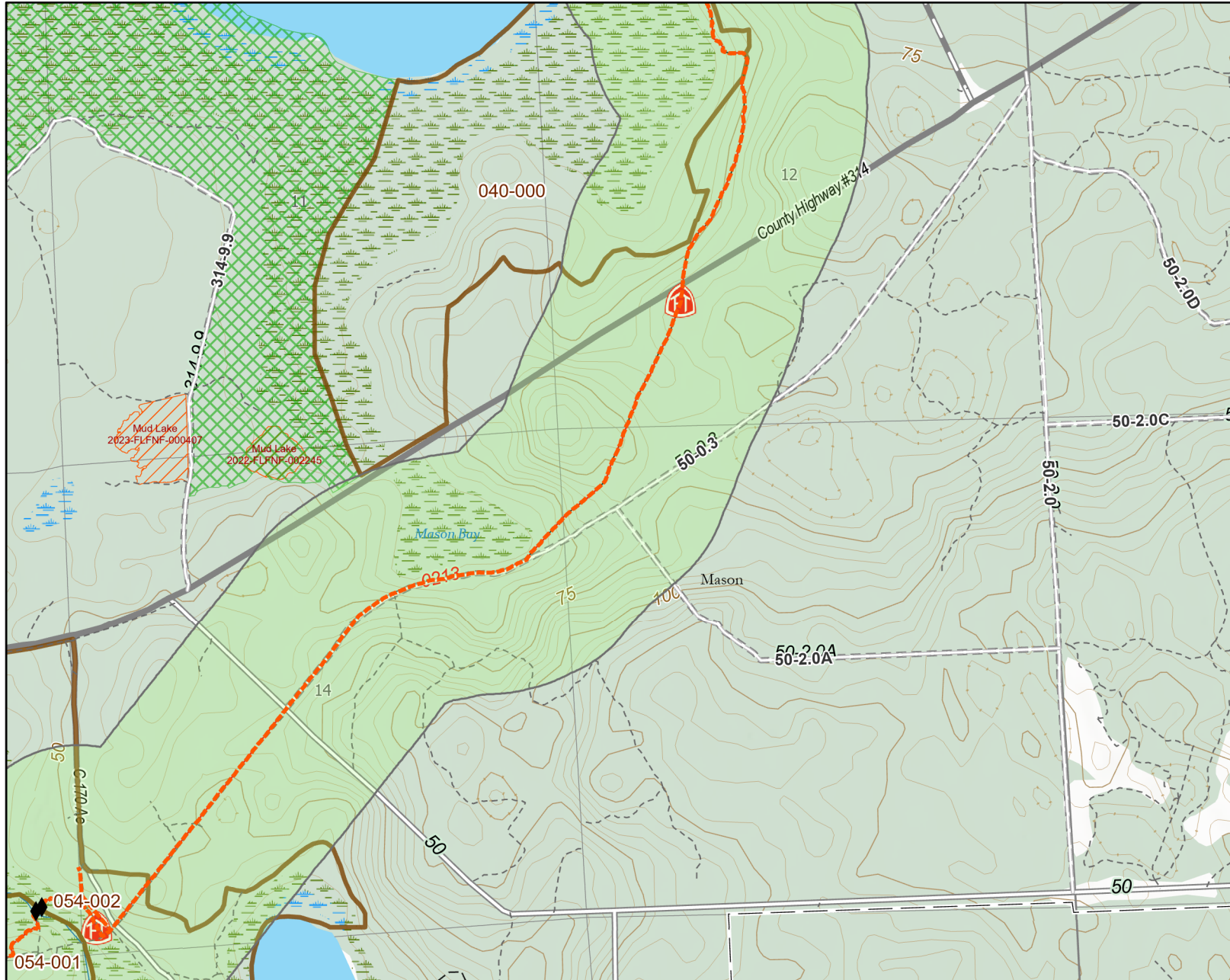


# Ocala National Forest Lake George RD Rx Burn Unit

**Burn Unit: - Mason**

Burn Subunit(s):  
Unit/Subunit Acre(s):  
Last Burn Date(s):

-  Burnable Footprint
-  Adjacent Burn Unit
-  Burn Unit Exclusion
-  Past Wildfire
-  FNST\_Viewshed\_Buffer
-  Florida\_National\_Scenic\_Trail
-  FNST Infrastructure



BurnDate \_\_\_\_\_ Tr.Winds \_\_\_\_\_ Temp \_\_\_\_\_ Mix Ht. \_\_\_\_\_  
 RH \_\_\_\_\_ Disp. Index \_\_\_\_\_ Wind \_\_\_\_\_ KBDI \_\_\_\_\_  
 DSR \_\_\_\_\_ RX Position \_\_\_\_\_ Burn Boss \_\_\_\_\_

Map Scale: 1:19,000



Date of Map Publication: 12/11/2024

