






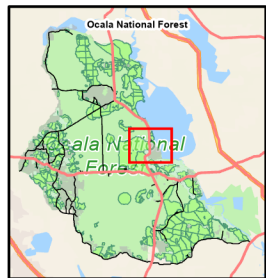
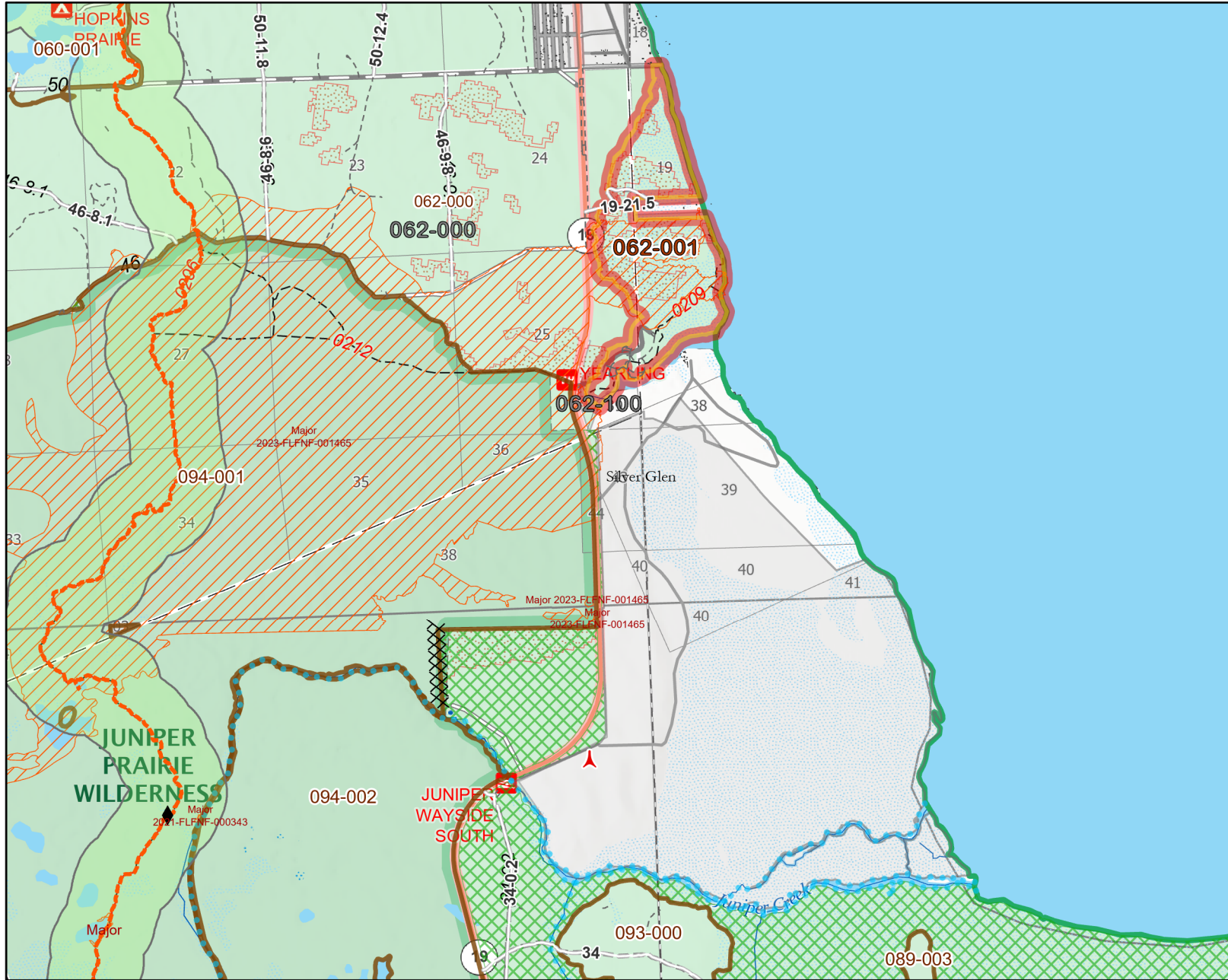


# Ocala National Forest Lake George RD Rx Burn Unit 062

## Burn Unit: 062- Silver Glen

Burn Subunit(s): 062-001  
Unit/Subunit Acre(s): 437  
Last Burn Date(s): 2/18/2019

-  FY25 Planned Burn Unit
-  Burnable Footprint
-  Burn Unit / Subunit
-  Adjacent Burn Unit
-  Burn Unit Exclusion
-  Private/Inholding
-  Past Wildfire
-  FNST\_Viewshed\_Buffer
-  Completed Dozer Line - Rx Fire
-  Completed Line Natural Feature - Rx Fire
-  Florida\_National\_Scenic\_Trail
-  Building Footprints
-  Towers (FAA)
-  FNST Infrastructure



BurnDate \_\_\_\_\_ Tr.Winds \_\_\_\_\_ Temp \_\_\_\_\_ Mix Ht. \_\_\_\_\_  
 RH \_\_\_\_\_ Disp. Index \_\_\_\_\_ Wind \_\_\_\_\_ KBDI \_\_\_\_\_  
 DSR \_\_\_\_\_ RX Position \_\_\_\_\_ Burn Boss \_\_\_\_\_

Map Scale: 1:51,000



Date of Map Publication: 12/11/2024

