










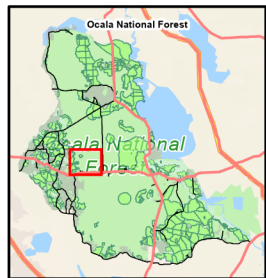
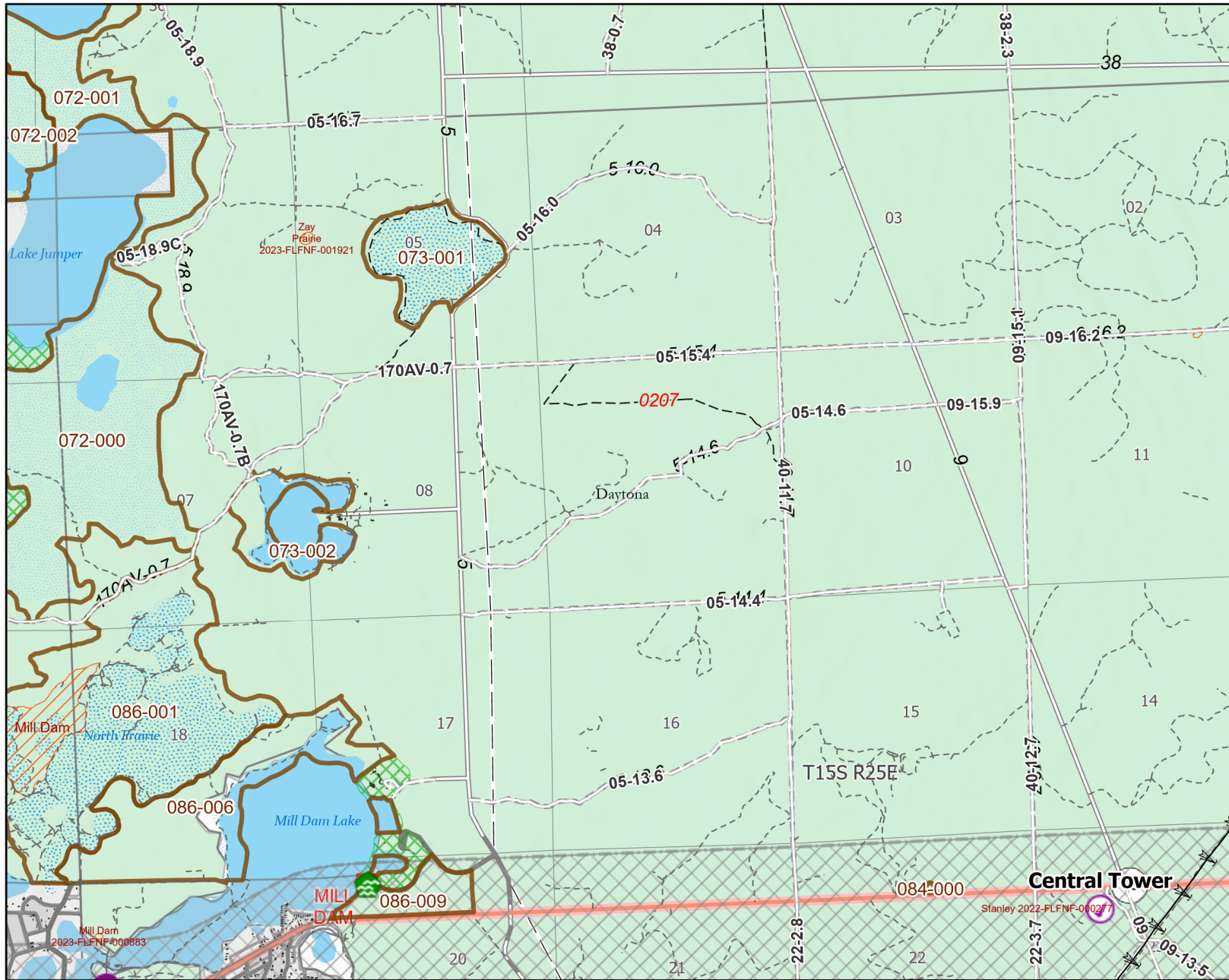


# Ocala National Forest Lake George RD Rx Burn Unit

## Burn Unit: - Daytona

Burn Subunit(s):  
Unit/Subunit Acre(s):  
Last Burn Date(s):

-  Burnable Footprint
-  Adjacent Burn Unit
-  Burn Unit Exclusion
-  Private/Inholding
-  Smoke Sensitive Buffer
-  Past Wildfire
-  Power Transmission Line
-  Building Footprints
-  Aviation Check Point
-  Helispot - Approved
-  Water Development or Draft Site



BurnDate \_\_\_\_\_ Tr.Winds \_\_\_\_\_ Temp \_\_\_\_\_ Mix Ht. \_\_\_\_\_  
 RH \_\_\_\_\_ Disp. Index \_\_\_\_\_ Wind \_\_\_\_\_ KBDI \_\_\_\_\_  
 DSR \_\_\_\_\_ RX Position \_\_\_\_\_ Burn Boss \_\_\_\_\_

Map Scale: 1:38,000



Date of Map Publication: 12/11/2024

