




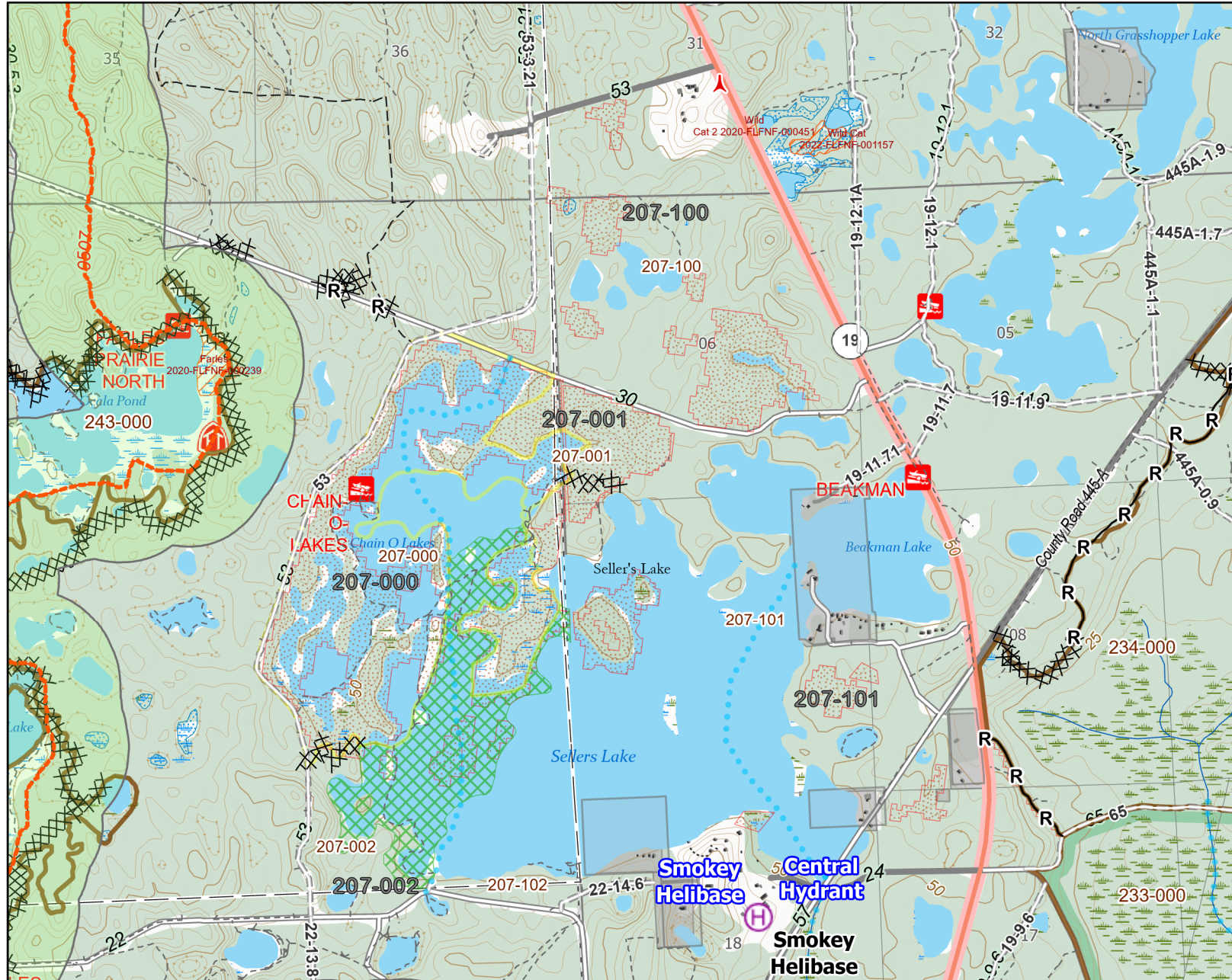


Ocala National Forest Seminole RD Rx Burn Unit 207

Burn Unit: 207- Seller's Lake

Burn Subunit(s): 207-000
 Unit/Subunit Acre(s): 484
 Last Burn Date(s): 6/14/2023

-  Burnable Footprint
-  Burn Unit / Subunit
-  Adjacent Burn Unit
-  Burn Unit Exclusion
-  Private/Inholding
-  Past Wildfire
-  FNST_Viewshed_Buffer
-  Completed Dozer Line - Rx Fire
-  Completed Road as Line - Rx Fire
-  Completed Line Natural Feature - Rx Fire
-  Florida_National_Scenic_Trail
-  Building Footprints
-  Towers (FAA)
-  Helibase



BurnDate _____ Tr.Winds _____ Temp _____ Mix Ht. _____
 RH _____ Disp. Index _____ Wind _____ KBDI _____
 DSR _____ RX Position _____ Burn Boss _____

Map Scale: 1:31,000



Date of Map Publication: 12/11/2024

